

**DEENDAYAL PORT TRUST**  
ISO 9001:2015 & ISO 14001:2015 certified Port



[www.deendayalport.gov.in](http://www.deendayalport.gov.in)

Administrative Office Building  
Post Box NO. 50  
GANDHIDHAM (Kutch).  
Gujarat: 370 201.  
Fax: (02836) 220050  
Ph.: (02836) 220038.

**No:** - EG/WK/4712/Part II / 143

Date: 07/02/2022

To,  
The Deputy Director General of Forests (Central)  
Ministry of Environment, Forest & Climate Change  
Regional Office, Western Zone,  
"Kendriya Paryavaran Bhavan",  
Link Road No. 3, E-5, Ravishankar Nagar,  
Bhopal - 462016 (M.P)  
Email : [rows.bpl-mef@nic.in](mailto:rows.bpl-mef@nic.in) , [eccomplaince-guj@gov.in](mailto:eccomplaince-guj@gov.in)

Kind Attn: Vishwa Bandhu Meena, Scientist C, MoEF&CC, GOI, Bhopal

**Sub:** Development of Integrated facilities (Stage II) within the existing Deendayal Port Trust (Erstwhile Kandla Port Trust) at District Kutch, Gujarat (1. Setting up of Oil Jetty No. 7 2. Setting up of Barge Jetty at Jafrabadi 3. Setting up of Barge port at Veera 4. Administrative office building at Tuna Tekra 5. Road connecting from Veera barge jetty to Tuna gate by M/s Deendayal Port Trust (Erstwhile Kandla Port Trust)- **Six Monthly compliance Report of conditions stipulated in Environmental & CRZ Clearance & Monitoring Report in Data Sheet reg**

**Ref.:** 1) MoEF, GOI vide letter No. F. No. 11-13/2015-IA-III dated 19/02/2020  
2) DPT letter No. EG/WK/4712/EC/Part II/52 dated 29/07/2021

Sir,

Kindly refer above cited references for the said subject.

In this connection, it is to state that MoEF, GOI vide above referred letter dated 19/02/2020 has accorded Environmental/CRZ Clearances for the subject project. In this regard, it is to mention here that as the above project is to be implanted based on Public Private Partnership Guidelines of the Government (Built, Operate & Transfer Basis), Deendayal Port will be granted concession to the successful bidder (BOT/Captive Operator) for the subject project to build, operate & maintained for 30 years. Only one project mentioned in Sr. no. 1 is in operational stage while project mentioned in Sr. No. 2 to 5 no work is serrated yet. Subsequently, DPT vide above referred letter dated 29/07/2021 had submitted compliance report of stipulated condition for the period upto May,2021.

In this regard, it is to state that the Point wise compliance status for the period of May 2021 to November 2021 to various stipulations (as per applicability) of the EC & CRZ Clearance accorded by the MoEF&CC, GoI, New Delhi

vide no. 11-13/2015-IA-III dated 19/02/2020 with supporting documents and reports is being hereby submitted for your kind information and records.

Further, as per the MoEF&CC, Notification S.O.5845 (E) dated 26.11.2018, in which it is mentioned that, "**In the said notification, in paragraph 10, in sub-paragraph (ii), for the words "hard and soft copies" the words "soft copy" shall be substituted**". Accordingly, we are submitting herewith soft copy of the above, in CD as well as through e-mail in ID [rowz.bpl-mef@nic.in](mailto:rowz.bpl-mef@nic.in) & [eccompliance-guj@gov.in](mailto:eccompliance-guj@gov.in).

This has the approval of the Chief Engineer, Deendayal Port Trust.

Thanking You.

Yours faithfully,

  
Superintending Engineer (PL) & EMC (I/c)  
Deendayal Port Trust

Copy along with point wise compliance of stipulated conditions.

Copy to:

Shri Amardeep Raju,  
Scientist E,  
Ministry of Environment  
Forests & Climate change, GoI,  
Indira Paryavaran Bhavan,  
3<sup>rd</sup> floor, Vayu wing,  
Jor Bagh Road, Aliganj,  
New Delhi - 110 003.  
Email Id.  
[adraju@gmail.com](mailto:adraju@gmail.com), [ad.raju@nic.in](mailto:ad.raju@nic.in)

Shri Prasoon Gargav,  
Scientist E & Regional Director,  
Central Pollution Control Board,  
Parivesh Bhawan, Opp. VMC  
Ward Office No.10, Subhanpura,  
Vadodara - 390 023.  
Email: [prasoon.cpcb@nic.in](mailto:prasoon.cpcb@nic.in)

Smt. Urvashi Upadhyay,  
Environment Engineer,  
Kutch Unit Head,  
Gujarat Pollution Control Board,  
Paryavaran Bhavan,  
Sector 10A, Gandhinagar- 382 010  
Email-[kut-uh-gpcb@gujarat.gov.in](mailto:kut-uh-gpcb@gujarat.gov.in)

The Regional Officer,  
Gujarat Pollution Control Board,  
Regional Office (East Kutch),  
Administrative Office Building,  
Deendayal Port Trust, Gandhidham.  
Email Id. [ro-gpcb-kute@gujarat.gov.in](mailto:ro-gpcb-kute@gujarat.gov.in)



**Monitoring the implemental Safe guards Ministry of Environment &  
Forests  
Regional office (WZ), Bhopal.  
Monitoring Report (For June to November 2021)  
DATA SHEET**

Sr. No.	Particulars	Reply
1.	Project type: River valley/ Mining/Industry/ thermal/nuclear/Other (specify)	Infrastructure and Miscellaneous Projects + CRZ
2.	Name of the project	Development of Integrated Facilities (stage-II) within the Existing Kandla Port Trust Limit at Kutch District of Gujarat
3.	Clearance Letter (s). OM no and date	Environmental/ CRZ Clearance accorded by the MoEF&CC vide File No. 11-13/2015-1A.III dated 19/02/2020.
4.	Location a) District (s) b) State (s) c) Location/latitude/longitude	Kandla port area Tuna Tekra, Gandhidham Kutch Gujarat State: Gujarat Latitude: 23°01'N Longitude: 70°13'E
5.	Address for Correspondence a) address of Concerned Project Chief Engineer (with pin code & telephone/telex/fax numbers  b) Address of Executive project Engineer/manager/ (with pin code fax numbers)	Chief Engineer, Deendayal Port Trust, A.O. Building, Annex, Post Box No.-50, Gandhidham- Kutch. Gujarat Pin – 370201 Tel: 02836-233192, Fax-02836-220050.  Chief Engineer, Deendayal Port Trust, A.O. Building, Annex, Post Box No.-50, Gandhidham- Kutch. Gujarat Pin – 370201
6.	Salient features a) Of the Project	<b>For Dry Cargo Berths (Berth 1 to 10)</b> In supersession of earlier circulars Issued in connection with the Berthing Policy from time to time, the following comprehensive Berthing Policy will come into force from 21-09-2015 <b>General Policy</b> <b><u>Dry Cargo</u></b> The Dry Cargo berths are earmarked for the vessels of the following groups as stated

below: -

(i) Finished fertilizers or any other Priority accorded by Government except Coastal cargo Vessels 2 berths

(ii) Coastal cargo Vessels 1 berths

(iii) Container 1 berths

(iv) Priority (24 hrs. 12000 MT priority 7000/550MT priority) 3 berths

(v) Steel Carp 1 berth (up-to 15-11 -15)

After allotment of berths to the above group vessels, the remaining berths will be allotted to normal Import and Export vessels on First-come-First serve basis (maximum three vessels).

In case any of the above group vessels is/are not available, the allotment of the vacant berth/(s) will be following order.

(1) Vessel that is ready to occupy the berth for a day.

(2) Vessel ready to occupy for 2 days.

(3) Vessel that is ready to core to berth for 3 days and so on

**Liquid cargo**

(I) Assuring maximum per hour rate of handling 1 Jetty

(II) First-Come First Serve 3 Jetties

(III) IFFCO 1 Jetty

(IV) IOC /BPC 1Jetty

**Note:** - in absence of IFFCO tanker I jetty to tanker opting for 24 hrs.

- There will be restriction of berthing maximum two edible oil tankers at 4 oil jetties.

- The tanker allotted berth on assurance of maximum per hour rate will be adjusted against the two berths each for chemical and edible oil respectively.

**Port Equipments**

**Wharf Cranes**

- 12 Wharf Cranes. of the following capacities

(i) 2 of 12 Tons

(ii) 4 of I 6 Tons



	<p>b) Of the Environmental Management Plan</p>	<p>(iii) 6 of 25 Tons</p> <ul style="list-style-type: none"> <li>• The rated capacity of 16 Tons cap. Crane is 400 MT/hour.</li> <li>• The rated capacity of 25 Tons cap. Crane is 600 MT/hour,</li> <li>• Many private 71 cranes to provide faster discharge.</li> </ul> <p><b><u>Mobile Harbour Cranes</u></b></p> <p>In addition, the 12 Wharf Cranes, the Port is equipped with Mobile Harbour Cranes (Owned both by KPT and Private Stevedores} and Floating Cranes (Owned by Private Stevedores)</p> <p>The details are given below:</p> <p><b><u>Mobile Harbour Cranes:</u></b></p> <p><b><u>Owned by KPT</u></b></p> <p>2 MHC Commissioned</p> <p><b><u>Owned by Private Stevedores</u></b></p> <p>A. V Joshi -2 Commissioned  AMC -2 commissioned  Balaji Heavy lifts -2 Commissioned</p> <p><b><u>Floating Cranes</u></b></p> <p>Rishi Shipping - 2  Commissioned, I expected by Fen 6.  Shreeji Shipping -2 Commissioned  U.L.A. -1 Commissioned. I expected by Feb 16.  Shiv Shipping - 1 Commissioned</p> <p><b><u>Steel Floating Dry Dock</u></b></p> <p>One Steel Floating Dry Dock with following specification</p> <ul style="list-style-type: none"> <li>• LOA: 95 MT</li> <li>• Draught 5.4 MT</li> <li>• Breadth 20 MT</li> <li>• Capacity: 2700 MT</li> </ul> <p>Salient Features of EMP are attached in the EIA/EMP report</p>
7.	Production Details during compliance period and (or) during the previous financial year	It is under Infrastructure and Miscellaneous Projects + CRZ so production not involved

8.	<p>Breakup of the project area</p> <p>a) Submergence area: forest &amp; non-forest</p> <p>b) Others</p>	~61.75 Ha. Forest area is not included
9.	<p>Breakup of the project affected population with enumeration of those loing houses/dwelling units only agricultural land &amp; landless laborer's/artisen</p> <p>a) SC. ST/Adivasis</p> <p>b) Others</p> <p>(please indicate whether these figures arebased on any scientific and systematic survey carried out of only provisional figures, if a survey is carried out give details and years of survey).</p>	Nil
10.	<p>Financial details</p> <p>a) Project cost as originally planned and subsequent revised estimates and the year of prices reference</p> <p>b) Allocation made for environmental management plans with item wise and year wise break-up</p> <p>c) Benefit cost ratio/Internal rate of Return and the year of assessment Whether (c) includes the cost of environmental management plans so far.</p> <p>d) Actual expenditure incurred on the project</p> <p>e) Actual expenditure incurred on the environmental management plans so far.</p>	<p>Estimated project cost: Rs. 395.82 Cr.</p> <p>The allocation made under the scheme of "Environmental Services &amp; Clearance there of other related Expenditure" during BE 2021-2022 is Rs. 266 Lakhs.</p> <p>IRR: 12.5.%</p> <p>Rs. 146.45 Crores till Nov, 2021.</p> <p>The expenditure made under the scheme of "Environmental Services &amp; Clearance thereof other related Expenditure" is Rs. 6,33,93,214.70 /- till Nov, 2021.</p>
11.	<p>Forest land requirement</p> <p>a) The status of approval for diversion of forest land for non-forestry use</p>	<p>Nil</p> <p>Nil</p>



	<p>b) The status of clear felling</p> <p>c) The status of compensatory a forestation, if any</p> <p>d) Comments on the viability &amp; sustainability of compensatory a forestation programmed in the light of actual field experience so far</p>	<p>NIL</p> <p>Nil</p> <p>None</p>
12.	The status of clear felling in non-forest areas (such as submergence area of reservoir, approach roads), if any with quantitative information.	NA, no felling is required
13.	<p>Status of construction</p> <p>a) Date of commencement (Actual and/orplanned)</p> <p>b) Date of completion (Actual and/or planned)</p>	<p><u>Setting up of Oil Jetty No.7</u> Approach Jetty - 238 m road work is completed Pump house, Jetty head, Central platform, berthing dolphin – work is in progress A total of 40% physical work is completed</p> <p><u>Setting up of Barge jetty at Jafarwadi</u> No work started</p> <p><u>Setting up of Barge port at Veera</u> No work started</p> <p><u>Administrative office building at Tuna Tekra</u> No work started</p> <p><u>Road connecting from Veera barge jetty to Tuna gate</u> No work started</p>
1.	Reasons for the delay if the Project is yet to start	---
2.	<p>Date of site visited</p> <p>a) The dates on which the project was monitored by the regional office on pervious occasion. if any</p> <p>b) The date site visit for this monitoring report</p>	
3.	Details of the correspondence with project authorities for obtaining action	---

	<p>plans/information on status of compliance to safeguard other than the routine letters for logistic support for site visit.</p> <p>(The first monitoring report may contain the details of all the letters issued so far but the later reports may cover only the letters issued subsequently.)</p>	
--	---	--



**Subject: Development of Integrated facilities (Stage-II) within the existing Deendayal Port Trust (Erstwhile Kandla Port Trust) at District Kutch, Gujarat. (1. Setting up of Oil Jetty No.7. 2. Setting up of Barge jetty at Jafarwadi 3. Setting up of Barge port at Veera; 4. Administrative office building at Tuna Tekra; 5. Road connecting from Veera barge jetty to Tuna gate by M/s Deendayal Port Trust (Erstwhile Kandla Port Trust)**

**CURRENT STATUS OF WORK**

<b>Sr. No.</b>	<b>Name of Project</b>	<b>Status</b>
1.	<b>Setting up of Oil Jetty No.7</b>	40% work is completed till Nov, 2021. Approach jetty – 238 m work is completed. Pump house, Jetty head, Central platform and berthing dolphin work is in progress.
2.	<b>Setting up of Barge jetty at Jafarwadi</b>	No construction activity started yet.
3.	<b>Setting up of Barge port at Veera</b>	No construction activity started yet.
4.	<b>Administrative office building at Tuna Tekra;</b>	No construction activity started yet.
5.	<b>Road connecting from Veera barge jetty to Tuna gate</b>	No construction activity started yet.

**Point wise Compliance of Stipulated Conditions mentioned in the EC & CRZ Clearance dated 19/2/2020**

<b><u>Sr.No.</u></b>	<b><u>A. Specific Conditions</u></b>	
i	Construction activity shall be carried out strictly according to the provisions of the CRZ Notification, 2011. No construction work other than those permitted in Coastal Regulation Zone Notification shall be carried out in Coastal Regulation Zone area.	<p>The work of Project at Sr.No. 1 i.e. "Setting up of Oil jetty No. 7", is in progress.</p> <p>It is assured that, Construction activities are being carried out strictly as per the provisions of the CRZ notification, 2011.</p> <p>Further, it is also assured that, no activity other than those permissible in Coastal Regulation Notification shall be carried out in CRZ area.</p>
ii	All the recommendations and conditions specified by the Gujarat Coastal Zone Management Authority who has recommended the project vide letter No. ENV-10-2015-231-E (T cell) dated 29.06.2016 shall be complied with.	The compliance report of CRZ Recommendation issued by the GCZMA vide dated 29/6/2016 is attached herewith as <b><u>Annexure I.</u></b>
iii	The project proponent shall ensure that the project is in consonance with the new CZMP prepared by the State Government under the provisions of the CRZ Notification, 2011.	The MoEF&CC, GoI accorded EC & CRZ Clearance for the subject proposal of DPT dated 19/2/2020. Accordingly, implementation of the project is being carried out as per the EC & CRZ Clearance accorded by the MoEF&CC, GoI.
iv	The project proponent would submit a certificate from Gujarat Water Supply and Sewage board (GWSSB) for providing required water. This should be submitted with the first compliance report.	For construction phase, as per the tender clause, the required water for construction activities will be supplied by the contractor. For operational requirement, required water supply will be purchased from GWSSB and accordingly, the certificate in this regard will be obtained from GWSSB in due course.
v	The Project proponent shall ensure that no creeks or rivers are blocked due to any activities at the project site and free flow of water is maintained.	During the construction activities due care is being taken to comply with the condition stipulated.
vi	Dredging shall not be carried out during the fish breeding season.	Point Noted. No dredging activity started yet.
vii	Dredging, etc. shall be carried out in the confined manner to reduce the impacts on marine environment.	Point Noted for compliance. No dredging activity started yet.
viii	Dredged material shall be disposed safely in the designated areas	Dredged Material will be disposed off at designated location as

		identified by the CWPRS, Pune.
ix	Shoreline should not be disturbed due to dumping. Periodical study on shore line changes shall be conducted and mitigation carried out, if necessary. The details shall be submitted along with the six-monthly monitoring report.	Dredging material will be disposed off at designated location as identified by the CWPRS, Pune. It is assured that, periodic study on shoreline changes will be conducted & details will be submitted in due course.
x	The ground water shall not be tapped within the CRZ areas by the PP to meet with the water requirement in any case.	It is assured that no ground water will be tapped. The water will be purchased through GWSSB.
xi	While carrying out dredging, an independent monitoring shall be carried out by Government Agency/Institute to check the impact and necessary measures shall be taken on priority basis if any adverse impact is observed.	Point noted. No dredging activity started yet.
xii	Mitigative measures as given in the Marine Bio-diversity Management Plan prepared by CSIR-NIO for protection of marine environment shall be complied with in letter and spirit.	Point Noted for compliance.
xiii	A copy of the Marine and riparian biodiversity management plan duly validated by the State Biodiversity Board shall be submitted before commencement of implementation.	A copy of Report entitled "Holistic Marine Ecological Monitoring of Deendayal Port Environment with Special Reference to Biodiversity and Preparation of Management Plan" prepared by M/s GUIDE, Bhuj and validated by Gujarat State Biodiversity Board vide letter dated 24/12/2019 has already been submitted by DPT to the Regional Office, MoEF&CC, GoI, Bhopal.
xiv	A continuous monitoring programme covering all the seasons on various aspects of the coastal environs need to be undertaken by a competent organization available in the State or by entrusting to the National Institutes/renowned Universities/accredited Consultant with rich experiences in marine science aspects. The monitoring should cover various physico-chemical parameters coupled with biological indices such as sand dune vegetation, mangroves, sea grasses, macrophytes and phytoplankton on a periodic basis during construction and operation	As per the stipulated condition mentioned in the EC & CRZ Clearance accorded by the MoEF&CC, GoI dated 19/12/2016 (Development of 7 Integrated Facilities), DPT had entrusted the work to M/s GUIDE, Bhuj for continuous monitoring of Marine Ecology since the year 2017 and up to 2021 and the reports in this regard are being submitted from time to time to the Regional Office, MoEF&CC, GoI, Bhopal & to the MoEF&CC, GoI, New Delhi along

	<p>phase of the project. Any deviations in the parameters shall be given adequate care with suitable measures to conserve the marine environment and its resources.</p>	<p>with six monthly compliance reports submitted. A copy of the Final report submitted by GUIDE, Bhuj for 2020-21 was communicated alongwith last compliance report submitted vide letter dated 29/07/2021.</p> <p>Further, it is once again to submit here that, DPT assigned work to M/s GUIDE, Bhuj vide work order dated 3/5/2021 (<b><u>Copy- Annexure II</u></b>) for "<b><i>Regular Monitoring of Marine Ecology in and around the Deendayal Port Trust and Continuous Monitoring Programme covering all seasons on various aspects of the Coastal Environs covering Physico-chemical parameters of marine water and marine sediment samples coupled with biological indices, as per the requirements of EC &amp; CRZ Clearances</i></b> reg. (for three years (2021-2024)). Work is in progress. Inception report submitted by M/s GUIDE, Bhuj is attached herewith as <b><u>Annexure III</u></b>.</p>
xv	<p>Marine ecology shall be monitored regularly also in terms of sea weeds, sea grasses, mudflats, sand dunes, fisheries, echinoderms, shrimps, turtles, corals, coastal vegetation, mangroves and other marine biodiversity components as part of the management plan. Marine ecology shall be monitored regularly also in terms of all micro, macro and mega floral and faunal components of marine biodiversity.</p>	<p>As per the stipulated condition mentioned in the EC &amp; CRZ Clearance accorded by the MoEF&amp;CC, GoI dated 19/12/2016 (Development of 7 Integrated Facilities), DPT had entrusted the work to M/s GUIDE, Bhuj for continuous monitoring of Marine Ecology since the year 2017 and up to 2021 and the reports in this regard are being submitted from time to time to the Regional Office, MoEF&amp;CC, GoI, Bhopal &amp; to the MoEF&amp;CC, GoI, New Delhi along with six monthly compliance</p>



		<p>reports submitted.</p> <p>Further, DPT assigned work to M/s GUIDE, Bhuj vide work order dated 3/5/2021 (<b><u>Copy available at Annexure II</u></b>) for "<b><i>Regular Monitoring of Marine Ecology in and around the Deendayal Port Trust and Continuous Monitoring Programme covering all seasons on various aspects of the Coastal Environs covering Physico-chemical parameters of marine water and marine sediment samples coupled with biological indices, as per the requirements of EC &amp; CRZ Clearances</i></b> reg. (for three years (2021-2024)). The work is in progress. Inception report submitted by M/s GUIDE, bhuj is attached herewith as <b><u>Annexure III</u></b>.</p>
xvi	The project proponents would also draw up and implement a management plan for the preservation of fires due to handling of coal.	DPT will implement Coal Handling Guidelines issued by the GPCB for handling of coal. Further, DPT is already having Disaster Management Plan & crisis Management Plan ( <b><u>Annexure IV &amp; V</u></b> ).
xvii	Spillage of fuel I engine oil and lubricants from the construction site are a source of organic pollution which impacts marine life, particularly benthos. This shall be prevented by suitable precautions and also by providing necessary mechanisms to trap the spillage.	DPT is already having Oil Spill contingency plan & accordingly, necessary precautions will be taken to prevent spillage of Fuel/Engine oil and lubricants.
xviii	Necessary arrangements for the treatment of the effluents and solid wastes must be made and it must be ensured that they conform to the standards laid down by the competent authorities including the Central or State Pollution Control Board and under the Environment	Point Noted for compliance.

	(Protection) Act, 1986.	
xix	All the recommendations mentioned in the rapid risk assessment report, disaster management plan and safety guidelines shall be implemented.	It is assured that all the recommendations mentioned in the Rapid Risk Assessment Report, Disaster Management Plan & safety Guidelines will be implemented
xx	Measures should be taken to contain, control and recover the accidental spills of fuel and cargo handle.	Point Noted for compliance
xxi	Necessary arrangement for general safety and occupational health of people should be done in letter and spirit.	Point Noted for compliance.
xxii	The commitments made during the public Hearing conducted in 2013 for earlier project and recorded in the Minutes shall be complied with letter and spirit. A hard copy of the action taken shall be submitted to the Ministry.	Point Noted for compliance.
xxiii	All the mitigation measures submitted in the EIA report shall be prepared in a matrix format and the compliance for each mitigation plan shall be submitted to the Regional Office, MoEF&CC along with half yearly compliance report.	Point Noted for compliance.
xxiv	As per the Ministry's Office Memorandum F.No. 22-65/2017-IA.III dated 1st May2018, the project proponent has proposed that an amount of Rs. 2.97 crores @ 0.75% of project Cost) shall be earmarked under Corporate Environment Responsibility (CER) for the activities such as drinking water, sanitation, health, education, skill development, roads, Electrification including solar power, Scientific support and awareness to local farmers to increase yield of crop and fodder,rain water harvesting, Soil Moisture Conservation work and avenue plantation and plantation in the community areas. The activities proposed under CER shall be restricted to the affected area around the project. The entire activities proposed under the CER shall be treated as project and shall be monitored. The monitoring report shall be submitted to the regional office as a part of half yearly compliance report, and to the District Collector. It	Out of 5 projects, only work of Oil jetty no. 7 is in progress. Other 4 projects are under planning stage.  It is assured that, DPT will earmark Rs. 2.97 crore under CER for various activities to be undertaken.

	should be posted on the website of the project proponent.	
<b>B</b>	<b><u>GENERAL CONDITIONS:</u></b>	
i	Appropriate measures must be taken while undertaking digging activities to avoid any likely degradation of water quality.	No digging activity involved.
ii	Full support shall be extended to the officers of this Ministry/Regional Office at Bhopal by the project proponent during inspection of the project for monitoring purposes by furnishing full details and action plan including action taken reports in respect of mitigation measures and other environmental protection activities.	It is assured that full support will be extended to the officers of this Ministry/Regional Office at Bhopal by the project proponent during inspection of the project for monitoring purposes.
iii	A six-Monthly monitoring report shall need to be submitted by the project proponents to the Regional Office of this Ministry at Bhopal regarding the implementation of the stipulated conditions	It is assured that, DPT will submit six monthly monitoring report regarding implementation of the stipulated conditions, regularly. Present compliance report is for the period upto November, 2021.
iv	Ministry of Environment, Forest and Climate Change or any other competent authority may stipulate any additional conditions or modify the existing ones, if necessary in the interest of environment and the same shall be complied with	Point Noted.
v	The Ministry reserves the right to revoke this clearance if any of the conditions stipulated are not complied with the satisfaction of the Ministry	Point Noted.
vi	In the event of a change in project profile or change in the implementation agency, a fresh reference shall be made to the Ministry of Environment, Forest and Climate Change.	Point Noted.
vii	The project proponents shall inform the Regional Office as well as the Ministry, the date of financial closure and final approval of the project by the concerned authorities and the date of start of land development work.	Point Noted for compliance.
viii	A copy of this clearance letter shall be marked to concerned Panchayat/Local NGO, if any, from whom any suggestion/representation has been made/received while processing the proposal.	No such representations have been received. Hence, Not applicable.
ix	A copy of this clearance letter shall also	-----

	be displayed on the website of the concerned State Pollution control Board. The Clearance letter shall also be displayed at the Regional Office, district Industries centre and Collector's office/Tehsildars office for 30 days.	
6	Consent to Establish/Operate for the project shall be obtained from the State Pollution Control Board as required under the Air (Prevention & control of pollution) Act, 1981 and the water (Prevention and control of pollution) Act, 1974.	A copy of CTE obtained from the GPCB is attached herewith as <b><u>Annexure VI.</u></b>
7	All other statutory clearances such as the approvals for storage of diesel from Chief Controller of Explosives, Fire Department, Civil Aviation Department, Forest Conservation Act, 1980 and Wildlife (Protection) Act, 1972 etc. shall be obtained, as applicable by project proponents from the respective competent authorities	Point Noted for compliance
8	The project proponent shall advertise in at least two local Newspapers widely circulated in the region, one of which shall be in the vernacular language informing that the project has been accorded Environmental and CRZ Clearance and copies of clearance letters are available with the State Pollution Control Board and may also be seen on the website of the Ministry of Environment, Forest and Climate Change at <a href="http://www.envfor.nic.in">http://www.envfor.nic.in</a> . The advertisement should be made within Seven days from the date of receipt of the Clearance letter and a copy of the same should be forwarded to the Regional office of this Ministry at Bhopal.	DPT has already given advertisement in two local news papers viz. KUTCHMITRA (In Gujarati) dated 23/2/2020 and in the Indian Express (In English) dated 23/02/2020 and also forwarded to the Regional Office , MoEF&CC, Bhopal vide letter dated 28/2/2020 ( <b><u>Copy - Annexure VII.</u></b> )
9	This clearance is subject to final order of the Hon'ble Supreme Court of India in the matter of Goa Foundation Vs. Union of India in Writ Petition (Civil) No.460 of 2004 as may be applicable to this project	Point Noted.
10	Any appeal against this clearance shall lie with the National Green Tribunal, if preferred, within a period of 30 days as prescribed under Section 16 of the National Green Tribunal Act, 2010.	-----



11	Status of compliance to the various stipulated environmental conditions and environmental safeguards will be uploaded by the project proponent in its website.	Point Noted for compliance
12	A copy of the clearance letter shall be sent by the proponent to concerned Panchayat, Zilla Parisad/Municipal Corporation, Urban local body and the Local NGO, if any, from whom any suggestion/representation has been made/received while processing the proposal. The clearance letter shall also be put on the website of the company by the proponent.	No suggestions/ representation received. Public Hearing exempted.  Copy of the EC letter has been uploaded in the website of DPT <a href="http://www.deendayalport.gov.in">www.deendayalport.gov.in</a> .
13	The proponent shall upload the status of compliance of the stipulated Clearance conditions, including results of monitored data on their website and shall update the same periodically. It shall simultaneously be sent to the Regional Office of MoEF&CC, the respective Zonal Office of CPCB and the SPCB	It is assured that, DPT will comply with the condition.
14	The project proponent shall also submit six monthly reports on the status of compliance of the stipulated Clearance conditions including results of monitored data (both in hard copies as well as by e-mail) to the respective Regional Office of MoEF&CC, the respective Zonal Office of CPCB and the SPCB	It is assured that, DPT will comply with the condition.
15	The environmental statement for each financial year ending 31" March in Form-V as is mandated to be submitted by the project proponent to the concerned State Pollution Control Board as prescribed under the Environment (Protection) Rules, 1986, as amended subsequently, shall also be put on the website of the company along with the status of compliance of Clearance conditions and shall also be sent to the respective Regional Office of MoEF&CC by e-mail	Point Noted for compliance.
16	The above stipulations would be enforced among others under the provisions of Water (Prevention and Control of Pollution) Act 1974, the Air (Prevention and Control of Pollution)	It is assured that, DPT will comply with the condition.

	Act 1981, the Environment (Protection) Act, 1986, the Public liability (Insurance) Act, 1991 and EIA Notification 1994, including the amendments and rules made thereafter.	
--	---	--

# **Annexure -I**



**DEENDAYAL PORT TRUST**  
ISO 9001:2015 & ISO 14001:2015 certified Port



[www.deendayalport.gov.in](http://www.deendayalport.gov.in)

Administrative Office Building  
Post Box NO. 50  
GANDHIDHAM (Kutch).  
Gujarat: 370 201.  
Fax: (02836) 220050  
Ph.: (02836) 220038.

EG/WK/4751/Part (remaining 3 facilities)/144

Dated 08/02/2022

The Additional Secretary & Director (Environment),  
Govt. of Gujarat,  
Forest & Environment Department,  
Block No.14, 8<sup>th</sup> floor,  
Sachivalaya,  
**Gandhinagar - 382 010.**

**Sub:-** Development of Integrated facilities (Stage-II) within the existing Deendayal Port Trust (Erstwhile Kandla Port Trust) at District Kutch, Gujarat. (1. Setting up of Oil Jetty No.7. 2. Setting up of Barge jetty at Jafarwadi 3. Setting up of Barge port at Veera; 4. Administrative office building at Tuna Tekra; 5. Road connecting from Veera barge jetty to Tuna gate by M/s Deendayal Port Trust (Erstwhile Kandla Port Trust) **Compliances of the stipulated conditions in CRZ Recommendations reg.**

**Ref.:** 1) GCZMA CRZ recommendation vide Letter No- ENV-10-2015-251-E (T Cell) dated 29.06.2016  
2) DPT letter EG/WK/4751/Part (remaining 3 facilities)/53 dated 29/07/2021

Sir,

It is requested to kindly refer the above cited references for the said subject.

In this connection, it is to state that, the Gujarat Coastal Zone Management Authority vide above referred letter dated 29/6/2016 had recommended the aforesaid project of Deendayal Port Trust. Subsequently, the MoEF&CC, GoI had accorded the Environmental & CRZ Clearance vide letter dated 18/2/2020. Subsequently, DPT vide above referred letter dated 29/07/2021 had submitted compliance report of stipulated condition for the period upto May,2021.

Now, as directed under Specific Condition No. 28 mentioned in the CRZ Clearance letter dated 29/6/2016 i.e. **A six-monthly report on compliance of the conditions mentioned in this letter shall have to be furnished by the DPT on a regular basis to this Department / MoEF&CC, GoI**, please find enclosed herewith compliance report ( June 2021 to November,2021) of stipulated conditions along with necessary annexure, for kind information & record please **(Annexure I)**.

.....Cont.....

Further, as per the MoEF&CC, Notification S.O.5845 (E) dated 26.11.2018, which stated that "**In the said notification, in paragraph 10, in sub-paragraph (ii), for the words "hard and soft copies" the words "soft copy" shall be substituted**". Accordingly, we are submitting herewith soft copy of the same in CD as well as through e-mail ID [gczma.crz@gmail.com](mailto:gczma.crz@gmail.com) & [direnv@gujarat.gov.in](mailto:direnv@gujarat.gov.in).

This has the approval of Chief Engineer, Deendayal Port Trust.

Yours faithfully,

  
Superintending Engineer (PL) & EMC (I/c)  
Deendayal Port Trust

**Copy to:**

Shri Amardeep Raju,  
Scientist E, Ministry of Environment, Forest and Climate Change,  
& Member Secretary (EAC-Infra.1),  
Indira Paryavaran Bhawan,  
3rd Floor, Vayu Wing, Jor Bagh Road, Aliganj,  
New Delhi- 110 003;  
E-mail: [ad.raju@nic.in](mailto:ad.raju@nic.in)

**Subject: Point-wise Compliance Status Report for CRZ Clearance for Developing Integrated facilities (Phase-II)- within the existing Kandla Port at Kandla Dist: Kutch by M/s. Kandla Port Trust – Regarding**

**Ref No: - GCZMA CRZ recommendation vide Letter No- ENV-10-2015-251-E (T Cell) dated 29.06.2016**

S. No.	CRZ Conditions	Compliance Status
<b>SPECIFIC CONDITIONS</b>		
1.	The provision of the CRZ notification 2011 shall be strictly adhered to by the KPT. No activity in contradiction to the provision of the CRZ notification shall be carried out by the KPT.	It is assured that, the provisions of the CRZ Notification, 2011 shall be strictly adhere to by the DPT.
2.	All necessary permissions under various laws/Rules/Notifications issued thereunder from different Government Department/agencies shall be obtained by M/s. KPT before commencing any enabling activities for proposed project.	The Consent to Establish (CTE) from the GPCB had already been obtained vide CTE No. 74134 granted by the GPCB vide letter no. PC/CCA-KUTCH 1319/GPCB ID 48573 dated 27/11/2015 <b><u>(Copy Annexure A)</u></b> .
3.	The KPT shall have to ensure that there shall not be any damage to the existing mangrove area.	It is hereby assured there will not be any damage to the existing mangrove area
4.	The KPT shall effectively implement the mangrove Development, Protection & Management plan for control of indirect impacts on mangrove habitat	DPT had already undertaken Mangrove Plantation in an area of 1500 Ha. till date since the year 2005.A statement showing details of mangrove plantation with cost incurred is placed at <b><u>Annexure B</u></b> .
5.	The KPT shall have to make a provision that mangrove areas get proper flushing water and free flow of water shall not be obstructed	Point noted for the compliance.
6.	The KPT shall have to dispose of the dredged material only after scientific study to be carried out by the Institute of National repute and at a location suggested by them	Dredged Material will be disposed off at designated location as identified by the CWPRS, Pune.
7.	The KPT shall have to maintain the record for generation and disposal of capital dredging and maintenance dredging.	Point noted for the compliance.
8.	No dredging, reclamation or any other project related activities shall be carried out in the CRZ area categorized as CRZ I (i) and it shall have to be ensured that the mangrove habitats and other ecologically important and significant areas, if any, in the region are not affected due to any of the project activities	Point Noted for compliance. No dredging activity started yet.



S. No.	CRZ Conditions	Compliance Status
9.	The KPT shall participate financially for installing and operating the vessel traffic management system in the Gulf of Kutch and shall also take lead in preparing and operational sing the Regional Oil Spill Contingency plan in the Gulf of Kutch	Point noted for the compliance.
10.	The KPT shall strictly ensure that no creeks or rivers are blocked due to any activity at Kandla	Point noted for the compliance.
11.	Mangrove plantation in an area of 50 ha shall be carried out by the KPT within 2 years in a time bound manner on Gujarat coastline either within or outside the Kandla port Trust area and six-monthly compliance report along with the satellite images shall be submitted to the ministry of Environment and Forest as well as to this Department with out fail.	DPT had already undertaken Mangrove Plantation in an area of 1500 Ha. till date since the year 2005. A statement showing details of mangrove plantation with cost incurred is placed at <b><u>Annexure C</u></b> .
12.	No activity other than those permitted by the competent authority under the CRZ Notification Shall be carried out in the CRZ area.	Point noted for the compliance.
13.	No ground water shall be tapped for any purpose during the proposed expansion/modernization activities.	It is assured that; no ground water will be tapped. The water will be purchased through GWSSB.
14.	All necessary permissions from different Government Departments/agencies shall be obtained by the KPT before commencing the expansion activities.	Point noted.
15.	No effluent or sewage shall be discharged into the sea/creek or in the CRZ area and it shall be treated to confirm to the norms prescribed by the Gujarat Pollution Control Board and would be reused/recycled with in the plant premises.	It is here by assured that no effluent or sewage shall be discharged into the sea/creek or in the CRZ area and it shall be treated to confirm to the norms prescribed by the Gujarat Pollution Control Board and would be reused/recycled with in the plant premises.
16.	All the recommendations and suggestions given by the Mantec Consultant Pvt. Ltd. New Delhi in their Comprehensive Environment Impact Assessment report for conservation/protection and betterment of environment shall be implemented strictly by the KPT.	Point noted for the compliance.
17.	The construction and operational activities shall be carried out in such a way that there is no negative impact on mangrove and other coastal/marine habitats. The construction activities and dredging shall be	Point noted for the compliance.

<b>S. No.</b>	<b>CRZ Conditions</b>	<b>Compliance Status</b>
	carried out only under the constant supervision and guidelines of the Institute of National repute like NIOT	
18.	The KPT shall contribute financially for any common study or project that may be proposed by this Department for environmental management/conservation /improvement for the Gulf of Kutch	Point noted for the compliance.
19.	The construction debris and/or any other type of waste shall not be disposed of into the sea, creek or in the CRZ areas. The debris shall be removed from the construction site immediately after the construction is over.	It is hereby assured that the construction debris and/or any other type of waste will not be disposed of into the sea, creek or in the CRZ areas. The debris shall be removed from the construction site immediately after the construction is over.
20.	The construction camps shall be located outside the CRZ area and the construction labour shall be provided with the necessary amenities, including sanitation, water supply and fuel and it shall be ensured that the environmental conditions are not deteriorated by the construction labours.	Point noted for the compliance.
21.	The KPT shall regularly update their Local oil spill contingency and disaster management plan in consonance with the National oil Spill and Disaster Contingency plan and shall submit the same to this Department after having it vetted through the Indian Coast Guard.	Point noted for the compliance.
22.	The KPT shall bear the cost of the external agency that may be appointed by this Department for supervision/monitoring of proposed activities and the environmental impacts of the proposed activities.	Point noted for the compliance.
23.	The KPT shall take up massive green belt development activities in and around Kandla and also within the KPT limits.	DPT assigned work for Green belt development in an area of about 32 hectares to the Forest Department, Govt. of Gujarat during August, 2019 at the cost of Rs. 352.32 lakhs. The work is completed. Further, DPT also undertook massive green belt development in and around the Port area and at Gandhidham area.
24.	The KPT shall have to contribute financially for taking up the socio-economic upliftment activities in this region in consultation with the Forests and Environment Department	Point noted for the compliance.

S. No.	CRZ Conditions	Compliance Status
	and the District Collector/District development officer.	
25.	A separate budget shall be earmarked for environmental management and socio-economic activities and details there of shall be furnished to this Department as well as the MoEF,GOI. The details with respect to the expenditure from this budget head shall also be furnished.	It is assured that, DPT will earmark Rs. 2.97 crore under CER for various activities to be undertaken.
26.	A separate environmental management cell with qualified personnel shall be created for environmental monitoring and management during construction and operational phases of the project.	DPT is already having Environment Management cell. Further, DPT has also appointed expert agency for providing Environmental Experts from time to time. Recently, DPT appointed M/s Precitech Laboratories, Vapi for providing Environmental Experts vide work order dated 5/2/2021 (Copy of work order & scope of work attached as <b>Annexure D</b> ).
27.	An Environmental report indicating the changes if any, with respect to the baseline environmental quality in the coastal and marine environment shall be submitted every year by the KPT to this Department as well as to the MoEF&CC,GOI	Point noted for the compliance.
28.	The KPT shall have to contribute financially to support the National Green Corps Scheme being implemented in Gujarat by the GEER foundation. Gandhinagar in consultation with Forests and Environment Department.	Point noted for the compliance.
29.	A six monthly report on compliance of the conditions mentioned in this letter shall have to be furnished by the KPT on regular basis to this Department/MoEF&CC,GOI	Point noted for the compliance.
30.	Any other condition that may be stipulated by this Department and MoEF&CC,Gol from time to time for environmental protection / management purpose shall also have to be complied with by DPT.	Point noted.

# **Annexure -II**

**DEENDAYAL PORT TRUST**  
**(Erstwhile: KANDLA PORT TRUST)**



Administrative Office Building  
Post Box NO. 50  
GANDHIDHAM (Kutch).  
Gujarat: 370 201.  
Fax: (02836) 220050  
Ph.: (02836) 220038

[www.deendayalport.gov.in](http://www.deendayalport.gov.in)

NO.EG/WK/4751/Part (Marine Ecology Monitoring) / 11

Dated : 3/5/2021

M/S Gujarat Institute of Desert Ecology,  
P.O.Box No. 83,  
Opp.Changleshwar Temple, Mundra Road,  
Bhuj (Kachchh)- 370 001, Gujarat (India).  
Tel.: 02832-329408, 235025.  
Tele/Fax: 02832-235027  
Email: desert\_ecology@yahoo.com.

Kind Attn.: Dr.V.Vijay Kumar, Director, GUIDE, Bhuj.

**Sub:** Regular Monitoring of Marine Ecology in and around the Deendayal Port Trust and Continuous Monitoring Programme covering all seasons on various aspects of the Coastal Environs covering Physico-chemical parameters of marine water and marine sediment samples coupled with biological indices, as per the requirements of EC & CRZ Clearances accorded by the MoEF&CC,GoI to the various projects of the Deendayal Port Trust (for three years (2021-2024)) reg.

**Ref.:** 1) DPT request vide email dated 10/4/2021.  
2) M/s GUIDE, Bhuj letter no. GUIDE/DPT/Offer/Mar. Ecol. & Cont. Monit. Prog./18 /2021-22 dated 16/4/2021.

Sir,

Your offer for the subject work submitted vide above referred letter dated 16/4/2021 amounting to Rs. 1,41,57,000.00 + 18% GST (for three years i.e. 2021-2024) - per year cost Rs.47,19,000.00) (Rupees One crore forty one lakh and fifty seven thousand only plus eighteen percent GST) including all terms & conditions mentioned in the offer letter, has been accepted.

..... cont.....



**2. The terms of payment:**

**For the period (2021-22) (Monitoring Period 24/5/2021 to 23/5/2022):**

- 1) 20% of the project budget (Rs.47,19,000.00 /year) should be paid within 15 days from the date of submission of Inception report by GUIDE.
- 2) 20% of the project budget (Rs.47,19,000.00 /year) should be paid within 15 days from the date of submission of First Season report by GUIDE.
- 3) 20% of the project budget (Rs.47,19,000.00 /year) should be paid within 15 days from the date of submission of Second Season report by GUIDE.
- 4) 20% of the project budget (Rs.47,19,000.00 /year) should be paid within 15 days from the date of submission of Third Season report by GUIDE.
- 5) 20% of the project budget (Rs.47,19,000.00 /year) should be paid within 15 days from the date of submission of Final report by GUIDE.

**For the period (2022-23) (Monitoring Period 24/5/2022 to 23/5/2023):**

- 1) 20% of the project budget (Rs.47,19,000.00 /year) should be paid within 15 days from the date of submission of Inception report by GUIDE.
- 2) 20% of the project budget (Rs.47,19,000.00 /year) should be paid within 15 days from the date of submission of First Season report by GUIDE.
- 3) 20% of the project budget (Rs.47,19,000.00 /year) should be paid within 15 days from the date of submission of Second Season report by GUIDE.
- 4) 20% of the project budget (Rs.47,19,000.00 /year) should be paid within 15 days from the date of submission of Third Season report by GUIDE.
- 5) 20% of the project budget (Rs.47,19,000.00 /year) should be paid within 15 days from the date of submission of Final report by GUIDE.

**For the period (2023-24) (Monitoring Period 24/5/2023 to 23/5/2024) :**

- 1) 20% of the project budget (Rs.47,19,000.00 /year) should be paid within 15 days from the date of submission of Inception report by GUIDE.
- 2) 20% of the project budget (Rs.47,19,000.00 /year) should be paid within 15 days from the date of submission of First Season report by GUIDE.
- 3) 20% of the project budget (Rs.47,19,000.00 /year) should be paid within 15 days from the date of submission of Second Season report by GUIDE.
- 4) 20% of the project budget (Rs.47,19,000.00 /year) should be paid within 15 days from the date of submission of Third Season report by GUIDE.
- 5) 20% of the project budget (Rs.47,19,000.00 /year) should be paid within 15 days from the date of submission of Final report by GUIDE.

.....Cont.....



### **3. Scope of work :**

- 1) Regular Monitoring of Marine Ecology in terms of sea weeds, sea grasses, mudflats, sand dunes, fisheries, echinoderms, shrimps, turtles, corals, coastal vegetation, mangroves and other marine biodiversity components as part of the management plan. Marine ecology shall be monitored regularly also in terms of all micro, macro and mega floral and faunal components of marine biodiversity.

**Ref.:** (i) EC & CRZ clearance granted by the MoEF&CC,GoI dated 19/12/16 - Dev. Of 7 Integrated facilities – **Specific condition no. xviii.**

(ii) EC & CRZ Clearance granted by the MoEF&CC,GoI dated 18/2/2020 – Dev. Remaining 3 integrated facilities - **Specific condition xxiii.**

(iii) EC & CRZ Clearance granted by the MoEF&CC,GoI dated 19/2/2020 – Dev. Integrated facilities (Stage II- 5 projects – **Specific condition xv.**

(iv) EC & CRZ Clearance granted by the MoEF&CC,GoI dated 20/11/20 – Creation of water front facilities (OJ 8 to 11) ... - **Para VIII Marine Ecology, Specific condition iv).**

- 2) A continuous monitoring programme covering all the seasons on various aspects of the coastal environs need to be undertaken. The monitoring should cover various physico-chemical parameters coupled with biological indices such as sand dune vegetation, mangroves, sea grasses, macrophytes and phytoplankton on a periodic basis during construction and operation phase of the project. Additionally primary productivity will also be carried out. Any deviations in the parameters shall be given adequate care with suitable measures to conserve the marine environment and its resources.

**Ref.:** (i) EC & CRZ Clearance granted by the MoEF&CC,GoI dated 18/2/2020 – Dev. Remaining 3 integrated facilities - **Specific Condition xix.**

(ii) EC & CRZ Clearance granted by the MoEF&CC,GoI dated 19/2/2020 – Dev. Integrated facilities (Stage II- 5 projects) - **Specific Condition xiv.**

### **4. Obligation of KPT :**

- Assistance regarding the statutory clearance from authorities concerned to be rendered by DPT for field visits.
- Study area map along with GPS coordinates is to be provided by the DPT.

**5. Time Period :** Three years i.e. 2021-24 (per year three monitoring all three seasons).

.....Cont.....

- 4 -

6. Kindly send the acknowledgement of this work order & start the work w.e.f. 24/5/2021.

Thanking you.

Yours faithfully,



Superintending Engineer (PL)& EMC (i/c)  
Deendayal Port Trust

# **Annexure -III**

**INCEPTION REPORT**

*For the project entitled*

**Regular Monitoring of Marine Ecology in and around the  
Deendayal Port Trust and Continuous Monitoring Programme**

**DPT work Order: WK/4751/Part/ (Marine Ecology Monitoring)/11**

***Submitted to***

**DEENDAYL PORT TRUST**

Administrative office Building

Post Box No. 50, Gandhidham (Kachchh)

Gujarat-370201

***Submitted by***

**GUJARAT INSTITUTE OF DESERT ECOLOGY**

P.B. No. 83, Mundra road,

Opp. Changleshwar Temple

Bhuj-Kachchh, Gujarat-370001

**JULY 2021**

*Regular Monitoring of Marine Ecology in and around the  
Deendayal Port Trust*

**Project Team**

**Project Co-coordinator:** Dr. V. Vijay Kumar, Director

<b>S. No</b>	<b>Name of the expert</b>	<b>Designation</b>	<b>Area of specialization</b>
1.	Dr. K. Prabhu, Ph.D.	Project Scientist	Mangrove Ecology and associated fauna. Mangrove carbon sequestration
2.	Dr. L. Prabha Devi, Ph.D.	Advisor	Planktonology
3.	Dr. Durga Prasad Behera, Ph.D.	Project Scientist	Marine ecology, Macrofauna diversity
4.	Dr. Nikunj B. Gajera, Ph.D.	Scientist	Avifauna
5.	Dr. S. Sivaraj, Ph.D.	Project Scientist	Marine Benthic Ecology
6.	Mr. Dayesh Parmar, M.Sc.,	Scientific Officer	GIS & Remote sensing

## **1. INTRODUCTION**

---

Deendayal Port in Kachchh District of Gujarat operated by Deendayal Port Trust (DPT) is a gateway Port to the hinterland in western and northern states of India. Around 95% of India's trading by volume and 70% by value is carried out through maritime transport with a major share contributed by DPT. It is one of the 12 major ports of India situated at latitude 23° 1' N and longitude 70° 13' E on Kandla creek at the inner end of Gulf of Kachchh (GoK), Gujarat. Since its formation in the 1950s, the Deendayal Port caters the maritime trade requirements of states such as Rajasthan, Madhya Pradesh, Uttar Pradesh, Haryana and Gujarat. Because of its proximity to the Gulf countries, large quantities of crude petroleum are imported through this port. About 35% of the country's total export takes place through the ports of Gujarat in which the Deendayal port has a considerable contribution.

An assortment of liquid and dry cargo is being handled at DPT Port. The dry cargo includes fertilizers, iron and steel, food grains, metal products, ores, cement, coal, machinery, sugar, wooden logs, etc. The liquid cargo includes edible oil, crude oil and other petroleum products. Cargo handling has increased from 41.55 million tons to 117.5 MMT during 2020-2021. Presently, the Port has total 1-16 dry cargo berths for handling dry cargo, 6 oil jetties, one barge jetty at Bunder basin, dry bulk terminal at Tuna Tekra, barge jetty at Tuna and two SPMs at Vadinar for handling oil. Regular expansion or developmental activities such as the addition of jetties, allied SIPC and ship bunkering facilities are underway in order to cope with the increasing cargo handling demand in the recent times.

A developmental initiative of this magnitude is going on since the past 7 decades, which will have its own environmental repercussions. Being located at the inner end of Gulf of Kachchh, Deendayal Port encompasses a number of fragile marine ecosystems that includes a vast expanse of mangroves, mudflats, creek systems and associated biota. Deendayal Port is a natural harbor located on the eastern bank of North-South trending Kandla creek at an aerial distance of 90 km from the mouth of Gulf of Kachchh. The Port's location is marked by a network of major and minor mangrove lined creek systems with a vast extent of mudflats. Coastal belt in and around the port has an irregular and dissected configuration. Due to its location at the inner end of Gulf,



the tidal amplitude is elevated, experiencing 6.66 m during Mean High Water Spring (MHWS) and 0.78 m during Mean Low Water Spring (MLWS) with an MSL of 3.88 m. Commensurate with the increasing tidal amplitude, vast intertidal expanse are present in and around the port environment. Thus the occurrences of mudflats on the intertidal zone enable mangrove formation to extent to a wide area. Contrary to the southern coast of Gulf of Kachchh, coral formations, seaweed and seagrass beds are absent due to high turbulence induced suspended sediment load in the water column, a factor again induced due to the conical Gulf geomorphology and surging tides towards its inner end.

### **1.1. Rationale of the present study**

As part of its ongoing developmental activities, DPT authorities intend to develop seven (7) integrated facilities which include development of oil jetty and ship bunkering terminal at old Kandla, a multi-purpose oil terminal near Tuna, up-gradation of barge handling facility at Kandla, construction of one rail over bridge and strengthening of existing oil jetties. While according environmental clearance to these developmental initiatives, MoEF & CC, among other conditions, stipulated the following: ***"Marine Ecology shall be monitored Regularly also in terms of Seaweeds, Sea grasses, Mudflats, Fisheries, Echinoderms, Shrimps, Turtles, Corals, Coastal vegetation, Mangroves and other Biodiversity components as a part of the management plan. Marine ecology shall be monitored regularly also in terms of all Micro, Macro and Mega floral and faunal components of marine biodiversity"***.

In accordance with MoEF & CC directive, DPT has assigned the task of carrying out a holistic marine ecological monitoring study to Gujarat Institute of Desert Ecology (GUIDE), Bhuj during May 2018-21. Further, marine ecological components should be studied regularly as specified by the Ministry, DPT authorities approached GUIDE to continue the study for another three years, i.e. 2021 – 2024. The present study is designed considering the scope of work given in the EC conditions.

### **1.2. Scope of the Work**

The scope of the present investigation includes different physico-chemical and marine biological components as mentioned in the stipulations of MoEF & CC EC & CRZ clearance dated 18<sup>th</sup> and

19<sup>th</sup> February 2020 with specific conditions xxiii, xv, iv, xix and xiv respectively. A detailed holistic approach to different components of marine physico-chemical parameters of water and soil and marine biodiversity within the Deendayal Port area will be carried out. Based on the results obtained during the project period, a detailed management plan will be drawn at the end of the project period. The biological and physico-chemical variables will be investigated during the present study on seasonal basis i.e. monsoon, post monsoon and pre-monsoon as follows:

- Physico-chemical characteristics of water and sediment /soil.
- Detailed assessment of mangrove vegetation structure including density, diversity, height, canopy and other vegetation characteristics.
- GIS and RS studies to assess different ecological sensitive land use and land cover categories within the Port area such as the extent of dense and sparse mangroves, mudflats, creek systems and other land cover categories within the port limits.
- Quantitative and qualitative assessment of the intertidal fauna, composition, distribution, diversity, density and other characteristics.
- Data collection on the species composition, distribution, diversity and density of sub-tidal benthic fauna.
- Estimation of Plankton and productivity at the selected sampling sites located in around DPT area.
- Investigate the species composition, distribution, density and diversity of phytoplankton and zooplankton.
- Recording the occurrence, distribution and diversity distribution of halophytes, sea grasses, seaweeds and other coastal flora.
- Investigations on the Avifaunal Density, diversity, composition, habitat, threatened and endangered species and characters.
- Fishery Resources - Common fishes available, composition, diversity, Catch Per Unit Effort (CPUE) and other socio-economic information.

This study in short attempts the following, i). Developing a strong baseline of the port marine environment from the biological perspective which could be used to monitor changes in the future, and ii) formulating a management plan based on the baseline data in order to ensure long-



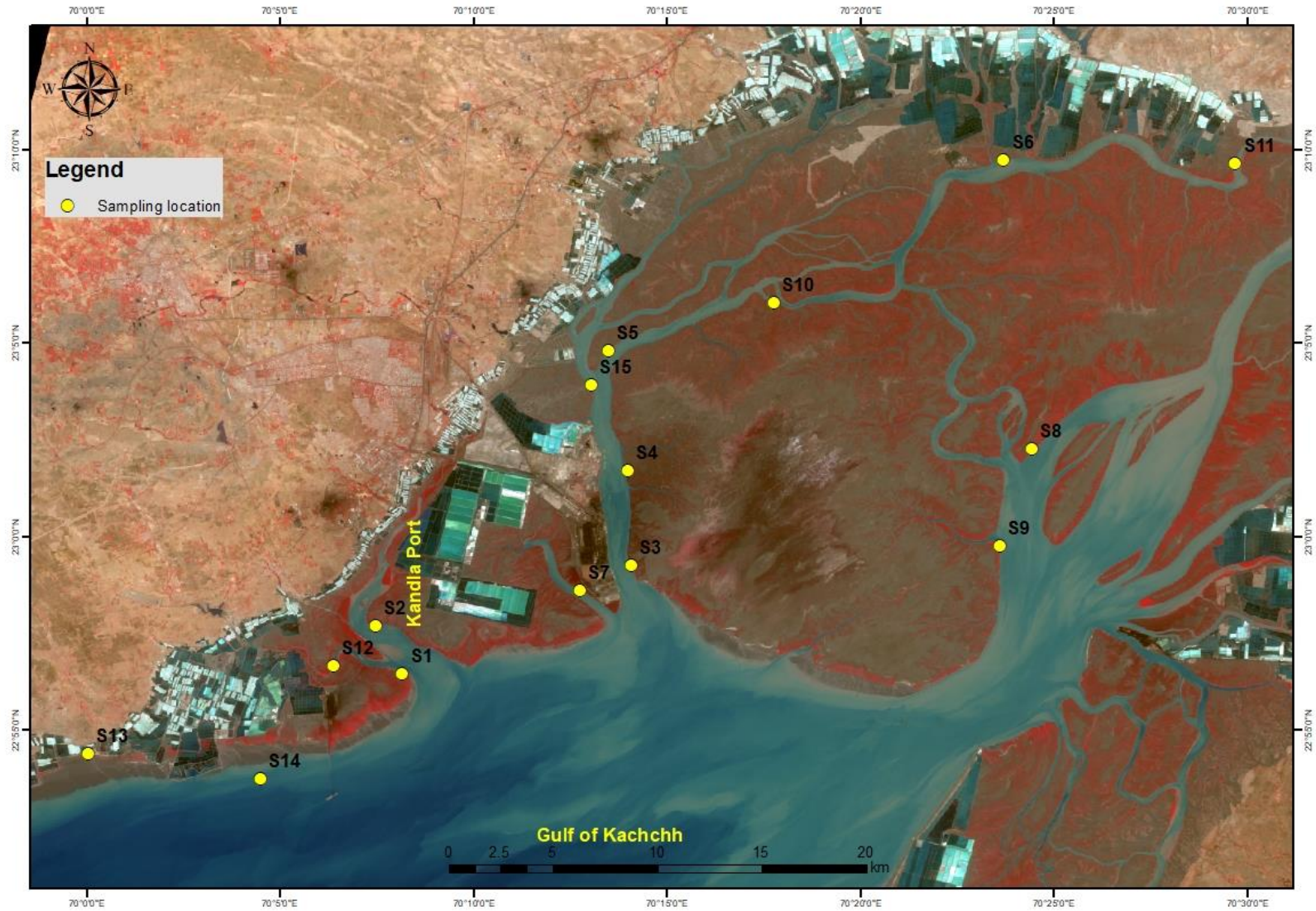
term ecological health of the port environment. A better understanding of the marine ecology of the port and its processes will be attempted in this study which will assist in formulating better management and conservation decisions to promote marine environmental health within the port limits.

### **1.3. Study Area**

The coastal belt in and around DPT port jurisdiction is characterized by a network of creek systems and mudflats which are covered by sparse halophytic vegetation like scrubby to dense mangroves, creeks and salt-encrusted landmass which forms the major land components. The surrounding environment in a radius of 10 km from the port includes built-up areas, salt pans, human habitations and port related structures on the west and north and creek system, mangrove formations and mudflats in the east and south. The nearest major habitation is Gandhidham town about 12 km west with a population of 2, 48,705 (as per 2011 census).

**Table 1. Sampling locations (2021-2024)**

<b>Locations</b>	<b>GPS coordination</b>	
	<b>Latitude</b>	<b>Longitude</b>
S1	22.9410	70.1358
S2	22.9616	70.1244
S3	22.9876	70.2345
S4	23.0285	70.2331
S5	23.0804	70.2245
S6	23.1622	70.3951
S7	22.9771	70.2125
S8	23.0378	70.4070
S9	22.9960	70.3932
S10	23.1007	70.2961
S11	23.1608	70.4948
S12	22.9446	70.1062
S13	22.9067	70.0002
S14	22.8959	70.0745
S15	23.0654	70.2172



**Fig.1. Map showing the proposed sampling locations for the period 2021-2024**

## 2. Sampling Parameters

Samplings will be carried out for the surface water and sediment for the determination of physical and chemical characteristics of coastal water from the prefixed sampling sites. The biological parameters (benthic and pelagic fauna & flora, productivity) will also be included. The following table shows the parameters planned to be undertaken.

**Table 2: Parameters to be study**

<b>Parameters</b>		
<b>Water Quality</b>	<b>Mangrove</b>	<b>Intertidal fauna</b>
<ul style="list-style-type: none"> <li>• pH</li> <li>• Temperature</li> <li>• Salinity (ppt)</li> <li>• Petroleum Hydrocarbon-PHc</li> <li>• Dissolved oxygen</li> <li>• Total Suspended Solids (TSS)</li> <li>• Total Dissolved solids (TDS)</li> </ul>	<p><b>Mangrove-</b> vegetation structure including density, diversity, height, canopy and other vegetation characteristics.</p> <p><b>Halophytes:</b> occurrence, distribution and diversity</p>	<p><b>Intertidal faun:</b> composition, distribution, diversity, density and other characteristics.</p> <p><b>Avifauna:</b> Density, diversity, composition, habitat, threatened and endangered species and characters</p>
<b>Nutrients</b>		
<ul style="list-style-type: none"> <li>• Nitrate (NO<sub>3</sub>)</li> <li>• Nitrite (NO<sub>2</sub>)</li> <li>• Total Phosphorus</li> <li>• Silicate</li> <li>• Ammonia (NH<sub>4</sub>)</li> <li>• Total Nitrogen</li> </ul>	<p><b>Sea grasses and Seaweeds:</b> occurrence, distribution, and diversity.</p>	
<b>Sediment Quality</b>		
<ul style="list-style-type: none"> <li>• Texture</li> <li>• Total organic carbon (TOC)</li> <li>• Total Nitrogen</li> <li>• Total Phosphorus</li> <li>• Petroleum Hydrocarbon-PHc</li> </ul>		
<b>Biological Parameters</b>		
<ul style="list-style-type: none"> <li>• Phytoplankton – Species, abundance, diversity and biomass</li> <li>• Productivity-Chlorophyll a</li> <li>• Zooplankton – Species, abundance, diversity and biomass</li> <li>• Macrobenthos - Species, abundance, diversity</li> <li>• Fishery Resources - Common fishes available, composition, diversity, Catch Per Unit Effort (CPUE)</li> </ul>		

### **3. Working Methodology**

#### **3.1. Water Quality**

The water samples will be collected from each pre-designated sites in pre-cleaned polyethylene bottles. Prior to sampling, the bottles will be rinsed with samples to be collected. The collected samples will be stored in an ice box and transferred to laboratory and refrigerated at 4°C till further analysis. The analysis of the water quality parameters will be carried out by following standard methods (APHA, 2017). All extracting reagents will be prepared using metal-free, AnalaR grade chemicals (Qualigens Fine Chemicals Division of Glaxo SmithKline Pharmaceuticals Limited, Mumbai) and double distilled water prepared from quartz double distillation assembly.

- 3.1.1. **Temperature:** Temperature will be recorded using a mercury thermometer with an accuracy of  $\pm 0.1^{\circ}\text{C}$ .
- 3.1.2. **pH:** pH will be measured on a microprocessor controlled pH analyzer. The instrument will be calibrated with standard buffers before use.
- 3.1.3. **Suspended Solids (SS):** A known volume of water will be filtered through a pre-weighed 0.45 micron membrane filter paper (Millipore), dried and weighed again.
- 3.1.4. **Turbidity:** Turbidity will be measured in a calibrated Nephelometer (Hanna make) and the results will be expressed in Nephelometer Turbidity Unit (NTU).
- 3.1.5. **Salinity:** A suitable volume of the sample will be titrated against Silver nitrate (25g/l) with Potassium chromate as indicator. Standardization of Silver nitrate will be done using standard seawater (IAPSO, OSIL, UK).
- 3.1.6. **Dissolved oxygen (DO):** DO will be determined by Winkler's method.
- 3.1.7. **Phosphate:** Acidified Molybdate reagent will be added to the sample to yield a phosphomolybdate complex that will be reduced with Ascorbic acid to a highly coloured blue compound, which is measured at the wavelength of 690 nm in Spectrophotometer (Shimadzu UV 5040).
- 3.1.8. **Total phosphorus:** Phosphorus compounds in the sample will be oxidized to phosphate with alkaline Potassium per sulphate at high temperature and pressure. The resulting phosphate will be analysed and described as total phosphorus.
- 3.1.9. **Nitrite:** Nitrite in water sample will be allowed to react with Sulphanilamide in acid

solution. The resulting diazo compound will be reacted with N-1-Naphthyl ethylenediamine dihydrochloride to form a highly coloured azo-dye. The light absorbance will be measured at the wavelength of 543 nm in Spectrophotometer (Shimatzu UV 5040).

- 3.1.10. **Nitrate:** Nitrate will be determined as nitrite (as mentioned above) after its reduction by passing the sample through a column packed with amalgamated Cadmium.
- 3.1.11. **Ammonia:** Ammonium compounds ( $\text{NH}_3^+$   $\text{NH}_4^+$ ) in water will be reacted with Phenol in the presence of hypochlorite to give a blue colour of indophenol. The absorbance will be measured at the wavelength of 630 nm.
- 3.1.12. **Total nitrogen:** Nitrogen compounds in the sample will be oxidized to nitrate by autoclaving with alkaline per sulphate. The solution will be neutralized and nitrate will be estimated and described as total Nitrogen.
- 3.1.13. **Petroleum Hydrocarbons (PHC):** Water sample (2.5 l) will be extracted with hexane and the organic layer will be separated, dried over anhydrous Sodium sulphate and reduced to 10 ml at 30°C under low pressure. Fluorescence of the extract will be measured at 360 nm (excitation at 310 nm) with Saudi Arabian crude residue as a standard. The residue will be obtained by evaporating lighter fractions of the crude oil at 100°C.

## **6. Sediment Quality**

Sediment analyses will be carried out using standard methodologies. Sediment samples will be collected in prefixed stations by using a Van Veen grab or by a non-metallic plastic spatula. In each location (grid), sediment samples will be collected from three different locations and will be pooled together to make a composite sample, representative of a particular site. The collected samples will be air dried and used for further analysis.

### **6.1. Sediment Texture**

For texture analysis, specified unit of sediment samples will be sieved using sieves of different mesh size as per Unified Soil Classification System (USCS). Cumulative weight retained in each sieve will be calculated starting from the largest sieve size and adding subsequent sediment weights from the smaller size sieves. The percentage of the various fractions will be calculated



from the weight retained and the total weight of the sample. The cumulative percentage will be calculated by sequentially subtracting percent retained from 100%.

### **6.2. Total Phosphorus**

The phosphate in sediment solution reacts with Ammonium molybdate and form Molybdo phosphoric acid, which gets reduced to a complex of blue colour in the presence of stannous chloride. The absorption of light by this solution will be measured at 690nm to calculate the phosphate concentration.

### **6.3. Total Nitrogen**

Total Nitrogen present in the sediment samples will be measured following the Kjeldahl Method.

### **6.4. Organic carbon**

Percentage of organic carbon in the dry sediment will be determined by oxidizing the organic matter in the sample by Chromic acid and estimating the excess Chromic acid by titrating against ferrous ammonium sulphate with Ferroin as an indicator (Walkley and Black, 1934).

### **6.5. Petroleum Hydrocarbon-PHc**

For estimating Petroleum hydrocarbon (PHc) in sediment, the sample will be refluxed with KOH-Methanol mixture and extracted with Hexane. After removal of excess Hexane, the residue will be subjected to silica gel chromatography and PHC and the fluorescence will be estimated at 360 nm (APHA, 2017).

## **7. Mangrove assessment**

A total of fifteen (15) sites will be primarily considered, which will be widely distributed and covered the entire DPT jurisdiction. The mangrove sites will be named Tuna, Jangi, Kandla, Phan, Vira coast and Navlakhi based on their closeness to the respective creek system. The vegetation structural attributes of all the mangrove stands will be accounted based on Point Centered Quadrant Method (PCQM) or quadrat or transect. The methodology and measurement accuracy of Cintron and Novelli (1984) will be adopted to study both measurements of density, height variations and basal area at each stand. A transect of around 200 m (maximum ) will be laid out either perpendicular or parallel to the creek and sampling points at an interval of 10 m will be fixed to record the vegetation structure of the stand. Along the transects, sub-plots of 1×1

m<sup>2</sup> and 2×2 m<sup>2</sup> will be laid randomly to enumerate regeneration and recruitment class, respectively. Seedlings with a height of <50 cm will be considered as regeneration class, while recruitment class will be well-established saplings >50cm in height.

**8. Intertidal Fauna, Marine Mammals and Reptiles:** Sample collection and assessment of intertidal communities will be done in the intertidal zone during the low tide period. At each site, 1 m<sup>2</sup> quadrates will be placed randomly and all visible macro-faunal organisms encountered inside the quadrat will be identified, counted and recorded. At each site along the transects which run perpendicular to the waterfront, three to six replicate quadrat samples will be assessed for the variability in macro-faunal population structure and the density will be averaged for the entire intertidal belt. Unidentified species will be preserved in 5% formaldehyde, and later identified using standard identification keys (Abott, 1954; Chapgar, 1957; Apte, 1998). The mean density will be calculated as No/m<sup>2</sup>.

**9. Subtidal Macro Benthic Fauna:** For studying the benthic organisms, triplicate samples will be collected at each station using Van Veen grab having an area of 0.04m<sup>2</sup>. The wet sediment will be passed through a sieve of mesh size 0.5 mm for segregating the organisms. The organisms retained in the sieve will be fixed in 5-7% Formalin and stained further with Rose Bengal solution for the ease of spotting at the time of sorting. The number of organisms in each grab sample will be expressed as No./m<sup>2</sup>. All the species will be sorted, enumerated and identified by following available literature. The works of Fauvel (1953), and Day (1967) will be referred for polychaetes; Barnes (1980) and Lyla *et al.* (1999) for crustaceans; Subba Rao *et al.* (1991) and Ramakrishna (2003) for molluscs. Further, the data will be treated with Univariate statistical methods in PRIMER (Ver. 6.) statistical software (Clark & Warwick, 2001) for the determination of various diversity indices.

**10. Phytoplankton and Zooplankton:** Plankton samples will be collected from prefixed 15 sampling sites from the coastal water in and around DPT location. Plankton samples will be collected using standard plankton net with a mesh size of 51µm and 200µm and a mouth area of 0.1256 m<sup>2</sup> (20 cm radius). The net fitted with a flow meter (Hydrobios) will be towed from a motorized boat at 2 nautical miles/hr. Plankton adhering to the net will be concentrated in the net bucket by splashing seawater. The plankton retained will be transferred to a pre-cleaned and rinsed container and preserved with 5% neutralized formaldehyde and appropriately labelled

indicating the details of the collection and transferred to the laboratory for further analysis.

The Quantitative analysis of phytoplankton (cell count) and zooplankton (No/l) will be carried out using a Sedge wick-Rafter counting chamber.

The density (No/l) will be calculated using the formula:  $N=n \times v/V$

(Where, N is the total No/liter, n is average no of cells in 1 ml, v is the volume of concentrate; V is the total volume of water filtered.

**11. Marine Fishery:** Fishery resources and diversity will be assessed from the selected sampling sites. Samples of finfish and shell fish will be collected using a gill net with 10 mm mesh size. The net will be operated onto the water from a canoe or by a person standing in waist deep water during the high tide start using a cast net. For effective sampling, sampling points will be fixed at regular distance within the 15 sites from where water, plankton and sub-tidal fauna will be collected. In each sampling point, the fishing nets will be deployed 5 times and the CPUE (Catch per Unit Effort) will be estimated per hour. The collected specimens will be segregated into groups, weighed and preserved in 10% neutralized formalin solution. Finfishes will be identified following Fischer & Bianchi (1984), Masuda *et al.* (1984), de Bruin *et al.* (1995) and Mohsin & Ambiak (1996). Relevant secondary information pertaining to fishery resources of Deendayal Port creek systems will be gathered through technical reports, district fisheries department, Government gazette and other research publications

**12. Halophytes:** To quantify and document the halophytes at Deendayal Port region, quadrature method will be followed. At each sampling location quadrates of various sizes will be laid during every seasonal sampling for trees, quadrates of 10 x 10 m will be laid. Quadrates of 5 x 5 m and 1 x 1 m will be laid within each tree quadrature to record shrubs and herbs, respectively (Misra, 1968; Bonham, 1989). Four quadrates each for shrubs and herbs will be laid in each tree quadrature to assess the halophytes in the study area. To enrich the species inventory, areas falling outside the quadrates will be also explored and the observed species will be recorded and photographed. Specimens of species will be collected to know more information on habitat and for preparation of herbarium specimens. The species will be identified using standard keys.

**13. Avifauna:** The mangrove habitat along the Gulf of Kachchh will be delineated into 15 major sites based on the subjective magnitude of anthropogenic pressure. In each project site



creeks will be of varying length from 2 to 5 km. These creeks will be surveyed by using boat and adopting “line transect” method. A total of 15 transect (one at each site) will be placed to count the birds. Survey will be done in both terrestrial habitats like natural mangrove and plantation adjoining the mudflats and wasteland, and aquatic habitats like creek area, rivers and wetland.

#### **14. Data Analysis**

Data collected *in situ* and through laboratory analysis of samples will be subjected to descriptive statistical analysis (PAST) for mean, range and distribution of different variables from the 15 selected sites.

**Table 2: Timeline – Organization of work (Yearly)**

<b>Project Activities</b>	<b>1<sup>st</sup> Quarter (June- Oct.)</b>	<b>2<sup>nd</sup> Quarter (Nov.- Feb.)</b>	<b>3<sup>rd</sup> Quarter (March-May)</b>
Review of literature related to study Permission related to field work Planning and orientation of project objectives Initiation of inception study Submission of inception report <b>Monsoon sample collection</b>			
Sample analysis First interim report			
<b>Post-monsoon season sample collection</b> Sample analysis Second interim report Submission			
<b>Pre-monsoon season sample collection</b> Sample analysis			
Annual draft Report Submission			
Final Report Submission			

#### **References:**

- Abott RT (1954). American Sea shells Dvan Nostrand Company Inc, Newyork, pp 541.
- APHA (2017). Standard Methods for the Examination of Water and Wastewater, 23<sup>nd</sup> edition.  
American Public Health Association, pp1546.
- Apte D (1998). The book of Indian shells Bombay Natural History Society, Oxford University press, Delhi 115pp.
- Barnes RD (1980). Invertebrate Zoology Saunders College, Philadelphia 108pp.

- Chapgar BF (1957). Marine crabs of Bombay state Taraporevala Marine Biological Station, Bombay pp 88.
- Cintrón G and Schaeffer-Novelli Y (1948). Methods for studying mangrove structure. In: Snedaker S, Snedaker J, editors. The Mangrove Ecosystem: Research Methods. UNESCO, Paris, France. p. 1-2.
- Day JH (1967). A Monograph on the Polychaeta of Southern Africa part I Errantia. Trustees of the British Museum (Natural History) London VI-XXIX: 1-458.
- De Bruin GHP, Russell BC and Bogush A (1995). FAO species identification field guide for fishery purposes The Marine Fishery Resources of Sri Lanka Food and Agricultural Organization of the United Nations, Rome 110.
- Fauvel P (1953). The Fauna of India including Pakistan, Ceylon, Burma and Malaya. Annelida: Polychaeta, Allahabad. 507pp.
- Fischer W and Bianchi G (1984). FAO species identification sheets for fishery purposes Western Indian Ocean Fishing area 51 Prepared and prints with the support of the Danish International Development Agency DANIDA Rome, Food and Agricultural Organization of the United Nations, I-IV 20-55.
- Lyla PS, Velvizhi S and Khan AS (1999). A Monograph on the amphipods of Parangipettai coast Annamalai University, India pp78.
- Masuda H, Amaoka K, Araka C, Vyeno T and Yoshino T (1984). The Fishes of Japanese Archipelago Tokai University press, Japan 437.
- Mohsin AKM and Ambiak MA (1996). Marine Fishes and Fisheries of Malaysia and Neighboring Countries University Pertanian Malaysia Press, Serdang 743.
- Ramakrishna DA (2003). Manual on identification of schedule molluscs from India, 40pp.
- SubbaRao NV, Surya Rao KV and Maitra S (1991). Marine molluscs. State Fauna Series 1, Fauna of Orissa (Part 3). Zoological Survey of India, Calcutta, 1-175.
- Walkley A and Black IA (1934). An examination of the Degljareff method for determining soil organic matter and a proposed modification of the chromic acid titration method. Soil Science, 37: 29-38.

# **Annexure -IV**

# **Disaster Management Plan (UPDATED MAY 2019)**

**for**

## **DEENDAYAL PORT TRUST**

*ISO 9001:2008 & ISO 14001:2004 Certified Port*

**Post Box No: 50**

**Gandhidham (Kutch) – 370201**



---

OF CONTENTS

# Contents

---

1.....	12
2.....	13
2.1 Objectives of DMP.....	14
2.2 Responsibility Nodal officer .....	16
3.....	17
3.1 Introduction .....	17
3.1.1 Unique Location .....	17
3.1.2 The Evolution .....	17
3.1.3 The Strengths to Anchor On.....	17
3.1.4 Vision.....	18
3.1.5 Mission.....	18
HAZARD RISK VULERNABILITIES 3.2 Business Horizon .....	18
3.2.1 <b>Advantage Deendayal Port</b> .....	18
3.3 Port Logistics .....	19
3.3.1 Navigation Facilities .....	19
3.3.2 Flotilla.....	19
3.4 Strategic & Climatic Advantage.....	20
3.5 Port Location .....	20
3.5.1 Location - Latitude : 23° 1' N, Longitude : 70° 13' E.....	20
Figure 1 – Over view of DEENDAYAL PORT TRUST .....	21
3.6 Future Vision of KPT as per Business Plan.....	8
3.8 Infrastructure Advantages at Kandla Port.....	10
3.8.1 Chemical & Liquid handling Complex .....	10
3.9 Road Network .....	11
3.10 Storage Facilities.....	11
3.10.1 Private Sector Liquid Storage Facilities .....	11

3.10.2	Public Sector Liquid Storage Facilities.....	12
3.11	Container Handling Facilities Being upgraded.....	13
3.12	Port Equipments.....	13
3.12.1	Wharf Cranes .....	13
3.12.2	Weighbridges .....	14
3.12.3	Other Support Equipment.....	14
3.13	Berths at Kandla Port.....	14
3.13.1	Details of Draught.....	14
3.13.2	Details of Berths .....	15
3.13.3	Details of Existing Godown .....	17
3.14	Various Private Terminal Storages at Kandla & the chemicals POL products handled. ....	18
3.14.1	Bharat Petroleum Corporation Ltd .....	18
3.14.2	CRL.....	19
3.14.3	United Storage & Tank Terminals Ltd .....	19
3.14.12	IFFCO.....	25
3.15	Offshore Oil Terminal (OOT) Vadinar .....	26
4	.....	27
4.1.1	Dispersion Modeling .....	27
4.1.1.1	What is Dispersion.....	27
4.1.1.2	Gaussian Model:.....	28
	Gaussian distribution (left) & Gaussian Spread (right) .....	29
4.1.1.3	Heavy gases: .....	29
4.1.1.4	Classification of Heavy Gases: .....	30
4.1.2	Fires & Explosions .....	30
	ALOHA Sources & Scenarios .....	31
4.1.2.1	Fire.....	31
4.1.2.2	Thermal Radiation Levels of Concern:.....	32
4.1.3	Overpressure.....	33
4.1.3.1	Overpressure Levels of Concern.....	34
	Explosion Overpressure Damage Estimates .....	35
4.2	Effect at different Heat Radiations & Overpressure .....	36
4.2.1	Emergency Response Planning Guidelines (ERPGs).....	36
4.2.2	Temporary Emergency Exposure Limit (TEEL) .....	37



4.3	Various emergencies that may be expected at the port area.....	38
4.4	Leak / Spill and Fire & Explosion of Hazardous Chemicals at the Jetties .....	39
4.5	Important assumptions considered for the Study .....	39
4.6	Maximum Credible Loss Scenarios.....	40
4.7	Impact Distances for MCLS under study .....	41
4.7.2	Jetty No – 1 Instantaneous Release / Ev TOLUENE .....	42
4.7.3	ACRYLONITRILE (ACN) .....	43
4.7.4	ANILINE.....	46
4.7.5	BENZENE.....	47
4.7.6	1:3, BUTADIENE.....	49
4.7.7	ACETONE .....	51
4.7.10	Jetty No – 4 Instantaneous Release / Ev VINYL CHLORIDE (VCM) .....	56
4.7.11	Jetty No – 5 Instantaneous Release / Ev AMMONIA .....	57
4.7.12	Jetty No – 5 Instantaneous Release / Evaporation Puddle / Burning Puddle for HSD.....	60
4.7.13	Jetty No – 6 Instantaneous Release / Evaporation Puddle / Burning Puddle for MOTOR SPIRIT .....	61
4.8	Coal Storage at Open Yard .....	65
4.8.1	General Characteristics of Coal.....	65
4.8.2	Effects of Coal Burning.....	65
4.8.3	Spontaneous Combustion in Coal.....	66
4.8.4	Causes of Spontaneous Coal Fires .....	66
4.8.4.1	Preventing Spontaneous Combustion in Stored Coal .....	67
4.8.5	Recommendations for Coal Storage .....	67
4.8.6	Roll Packing .....	68
4.8.7	Checking Temperature.....	68
4.9	Risk Analysis for Coal Fires in Storage Yard Berth 14.....	69
FQ 4.9.1	Formula used for Calculation of Impact Distance (D) =.....	69
4.9.2	Summary:.....	71
4.10	Fire & Explosion Response Plan.....	73
4.11	Fire & Toxic Leakage .....	74
4.12	Details of Fire Fighting Equipment available at Kandla Port .....	76
4.12.1	Fire Water Tender – 6 Nos .....	76
4.12.3	Multi Purpose Fire Tender – 1 No.....	77
4.12.4	<b>SURVEYED OFF NEW PROCUREMENT IN PROCESS</b> .....	78

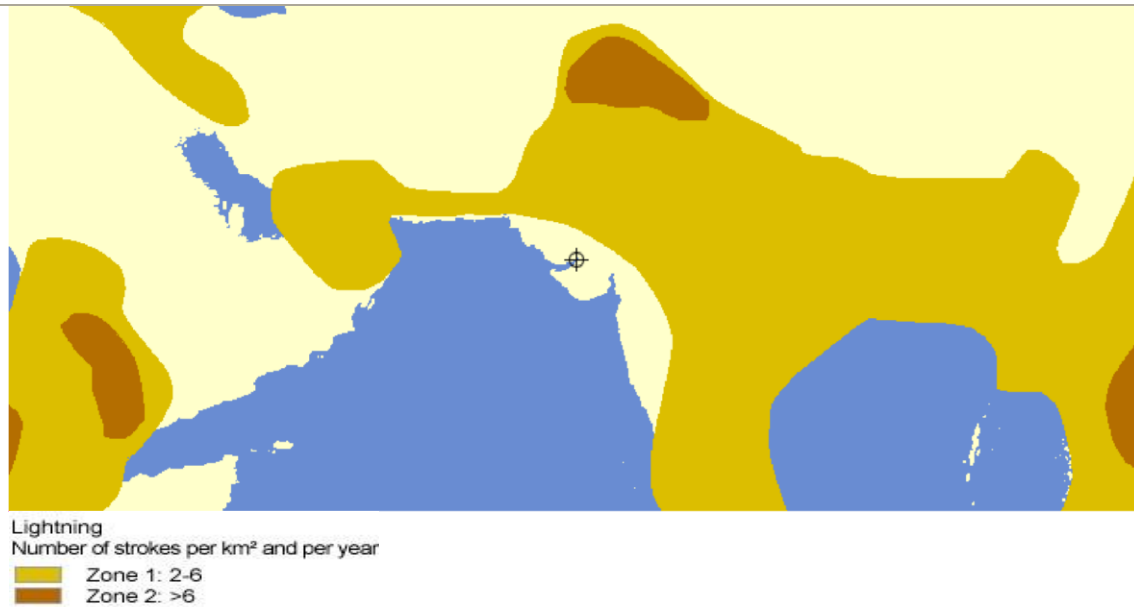
4.12.5	Tank Lorry - 01 No.....	78
4.12.6	Fire Jeep – 01 No.....	78
4.12.7	Safety Jeep – 01 No.....	79
4.12.8	Ambulance – 01 No.....	79
4.13	Station wise Manpower Break Up (Manned Round The Clock) .....	79
4.13.1	Emergency Response Centre / Old Kandla Fire Station (Liquid Cargo Jetty) .....	80
4.13.2	Tilak Fire Station (Dry Cargo Jetty).....	81
4.13.3	Azad Fire Station (Dry Cargo Jetty). .....	81
4.14	Fire fighting facility at Chemical / Oil Handling Berths.....	82
4.14.1	Oil Jetty No: 1.....	82
4.14.2	Oil Jetty No: 2.....	83
4.14.3	Oil Jetty No: 3, 4 & 5 .....	84
4.14.4	Oil Jetty No: 6.....	85
4.15	General Fire fighting guidelines at the Oil Jetty .....	86
4.16	General guidelines in case of Toxic Chemical spill / leak.....	87
IDENTIFICATION OF EMERGENCIES AT THE OIL & CHEMICAL FACILITIES AROUND THE.....		89
KANDLA PORT .....		89
5.1	Impact Distances .....	89
5.2	Maximum Credible Loss Scenarios (MCLS) considered for the study.....	89
5.2.1.1	Radiation Effects: Bleeve / Fire Ball.....	90
5.2.1.2	Explosion Effects .....	90
5.2.2.1	Dispersion Distance for PHenol.....	91
5.2.2.2	Radiation Effects – Pool Fire.....	91
5.2.3.1	Dispersion Distance for Toluene.....	92
5.2.3.2	Radiation Effects – Pool Fire.....	92
5.2.3.3	Flash Fire.....	92
5.2.4.1	Dispersion Distance for Acrylonitrile .....	93
5.2.4.2	Radiation Effects – Pool Fire.....	93
5.2.4.3	Flash Fire.....	94
5.2.5.1	Radiation Effects .....	95
5.2.6.1	Dispersion Distance for Benzene.....	95
5.2.6.2	Radiation Effects: Pool Fire .....	95

5.2.6.3 Flash Fire.....	96
5.2.7.1 Dispersion Distance for Methanol.....	96
5.2.7.2 Radiation Effects: Pool Fire .....	96
5.2.7.3 Flash Fire.....	97
5.2.7.4 Explosion Effects – Late Ignition .....	97
5.2.8.1 Radiation Effects: Pool Fire .....	98
5.2.8.2 Flash Fire.....	98
5.2.9.1 Dispersion Distance for Ammonia.....	98
5.2.10.1 Dispersion Distance for Phenol.....	99
5.2.10.2 Radiation Effects: Pool Fire .....	99
5.2.11.1 Dispersion Distance for Acrylonitrile .....	100
5.2.11.2 Radiation Effects: Pool Fire .....	100
5.2.11.3 Flash Fire .....	100
5.2.12.1 Dispersion Distance for Aniline.....	101
5.2.13.1 Radiation Effects – Bleeve / Fireball .....	102
5.2.13.2 Explosion Effects.....	102
5.2.15.1 Explosion Effects.....	103
5.2.16.1 Dispersion Distance for Ammonia .....	103
5.2.17.1 Dispersion Distance for Acrylonitrile .....	103
6 TOXIC HAZARD RANKING FOR HAZARDOUS CHEMICALS HANDLED AT PORT PREMISES .....	105
6.1 Hazard Ranking .....	105
7.....	129
7.1 Bomb Emergency Management.....	129
7.4 Responsibility of the CISF Commandant / Officer of Kandla port.....	132
7.5 Action Plan .....	132
7.5.2 Search procedures: .....	133
7.6 Important Telephone Nos of Police Authorities.....	133
7.6 Contact Telephone Nos of Bomb Detection & Disposal Squad .....	135
8.....	136
8.1 Commandant CISF Responsibilities .....	136
9.....	137
9.1.2 Earthquake.....	140

As per Munich Re World Map for Natural hazards, Gandhidham region is in Zone – I which means on an average there are 2 - 6 lightning strikes per km area per year which signifies moderate risk exposure.

2

Thus risk exposure can be considered as moderate.



9.1.4 Tsunami

.....142

PREPAREDNESS & RESPONSE .....144

9.2 Internal Action Plan in case of Cyclone / Flood & Any other Natural Calamity .....144

9.2.1 Particulars of the Action Plan Committee Members .....144

9.3 Control Room .....147

List of Duty Roster of Marine Department (Ministerial Staff) .....148

9.4Kandla Control Room.....152

9.5 A.O. Building, Control Room (Gandhidham).....152

9.6 Functions of the Control Room.....153

9.8.2 The Telephone Numbers of Some of the VIP s .....154

9.8.6 Gujarat State Disaster Management Authority Telephone Numbers of Senior Officials.....156

24 hrs 079- 23251900 - 20.....156

9.9 Continuous Monitoring Process .....157

9.11 Inmarsat Mini – M – Terminal Kandla - 00873762092789 .....158

9.11.1 Control Room, Gandhidham .....158

9.11.2 Control Room, Vadinar .....	158
9.12 Plotting of Information on Map .....	159
9.13.2 Immediate stopping of operations at the Port .....	160
9.14 Securing of Cranes .....	161
9.14.1 Securing of all Crafts .....	162
9.15 Private Barges / Crafts .....	163
9.16 Evacuation of People from Kandla Area during Emergency – Action Plan.....	163
9.17 Population of Kandla .....	165
9.17.3.1 List of Salt Lessees.....	166
9.17.3.2 List of Private / Public Tank Farm Owners .....	171
9.17.3.3 List of Stevedores in the Port.....	176
9.18 Core Team .....	188
9.19 Public Announcement .....	190
9.20 Temporary Shelters .....	190
9.22 Traffic Movement .....	191
Staff Attendance.....	192
9.24 Sanction of Advance .....	193
9.26 Private Vehicles Buses { To be arranged by Labour Section} .....	193
9.26.2 The list of Travel Agencies .....	198
9.27 Contact with Railway & GSRTC.....	199
9.28 Generator Sets.....	199
9.29 Fire Dewatering Pumps .....	200
9.30 Shipping Navigational Aid Section .....	201
9.31 Periodical Reporting by all HODS .....	201
9.31.5 Ensuring the Functioning of Telephones .....	203
9.32 Accidents in the Channel .....	204
9.32.2 Grounding of a Tanker .....	205
9.32.3 Breaking / Ground of a Ship outside Kandla Port Limit .....	206
STRENGTHNING DISASTER RISK GOVERNANCE .....	207
9.33 Contingency plans in grave situation.....	207
9.33.1 First Information .....	207
9.33.2 Authorities responsible for sending of First Information .....	208
9.33.3 List of Members NDMA .....	209

10 PRESS MANAGEMENT .....	213
10.1 Important Telephone Numbers of Indian Meteorological Department Ahmedabad.....	213
11 DEPARTMENT WISE ACTION PLAN .....	214
11.1 General Administration Department.....	214
11.1.1 List of Schools in Gandhidham – Kandla Complex .....	215
11.2 Contacts of Officials of GAD following nodal officer will form a team.....	217
11.5 Contact Nos of CISF Officials.....	220
11.7 Medical Department .....	221
11.9 Post Disaster Phase .....	221
11.10 Prevention of Epidemics.....	222
11.11 Marine Department.....	223
11.12 Ships .....	224
11.13 Securing of all Crafts.....	225
11.13.2 Flotilla Staff Will be decided by FS as per available team with mooring crew .....	226
11.14 Private Barges / Crafts.....	227
11.14.2 List of Telephone Nos & Addresses of DC, HM & Pilots .....	228
11.15 Traffic Department.....	229
11.15.1 List of Stevedores .....	230
11.16 Mechanical Engineering Department.....	235
11.16.1 List of Duty Roster of Mechanical Engineering Department As formed by CME on available officers .....	239
11.17 Civil Department.....	239
11.17.1 The following officers are to be contacted in the event of any such problems.....	240
11.17.2 List of Duty Roster of Civil Engineering Department CE will form a team as per .....	241
12 RESPONSE TO MARINE OIL SPILLS .....	242
12.2.1.1 Computer Models.....	244
12.3 Aerial Surveillance at Sea .....	244
12.3.1.1 Ladder Search.....	244
12.6 Spill Control Management.....	247
12.6.1.1 Tankers .....	247
12.7.2.1 Common features .....	249
12.7.3.1 Currents, Wind, Waves, Turbulence .....	249
12.7.3.2 Boom size .....	250
12.7.3.3 Strength, Ease of deployment .....	250



12.9.1.1 Recovery.....	253
12.10 Skimmers.....	253
13 ROLE OF INDUSTRIAL TERMINALS ON KPT LAND.....	257
13.1.1 Natural Disasters.....	261
14 LINKS BETWEEN THE ARMY, COAST GUARD & AIR FORCE.....	267
15 PROCEDURE FOR CO-ORDINATION.....	269
16 ASSEMBLY POINTS & ESCAPE ROUTES.....	274
RECOVERY AND BUILDING BACK.....	275
<b>17 RECOVERY FACILITY RE-ENTRY.....</b>	<b>275</b>
CAPACITY DEVELOPMENT.....	276
18 MAINTAINING.....	277
18.1 Training & Education.....	277
18.2 Drills & Exercises.....	278
18.3 Review of the plan.....	280
18.4 Emergency Control Center.....	280
19 DEENDAYAL PORT TRUST OFF SHORE OIL.....	283
TERMINAL – VADINAR PORT.....	283
19.1 Vadinar Port Information.....	283
19.1.1 Metrological Data.....	283
19.2 Control Room –Vadinar Port.....	285
Manning at Vadinar Control Room Jetty.....	285
19.3 Functions of Control Room –Vadinar Port.....	287
19.4 Stopping of Port Operations.....	289
19.5 Securing of Ships / Crafts / Tugs etc.....	290
19.6 Communication.....	290
Traffic Movement & Security.....	291
Medical Aid at Vadinar Port Health Center.....	291
Action to be taken by Pilots.....	292
Generator Set.....	292
Vehicle Pool.....	293
Temporary Evacuation Centre.....	294
19.13 Press & Media Management.....	295
19.14 Action to be taken by Accounts Officer (OOT).....	296

19.15 Advance Planning .....	296
19.15.2 For securing of ships / crafts / tugs etc .....	296
19.15.3 Post Calamity Operations .....	296
19.15.3.1.1 Marine Operations .....	297
19.15.3.1.2 Other than Marine Operations.....	297
19.16 Action Plan – Land Fire Station.....	297
19.16.2 List of Press Reporters & News Services at Jamnagar .....	299
19.16.9 Chart of Weather Warnings .....	303
19.17 Vadinar Oil Terminal Limited (VOTL) of Essar.....	305
19.17.2 Oil Spill Risks.....	308
19.17.4 Containment & Control .....	310
19.17.6.1 Pilotage.....	311
19.17.6.2 Main Approach Channel.....	311
19.17.6.3 Approach to SPM Berth.....	311
19.17.7.2 Berthing incident (Jetty) .....	312
19.17.7.4 Cargo Transfer Operations (SPM Berth).....	312
19.17.7.5 Connection of Floating Hose String .....	312
19.17.7.9 Vessel Breakout.....	313
19.17.7.11 Fire and Explosion .....	314
19.18 Fire Fighting Facilities at Vadinar Oil Terminal Limited (VOTL) of Essar.....	316
19.18.6 Jumbo Curtain at Berth A .....	317
19.19 Off Shore DMP of Indian Oil Corporation (Vadinar).....	325
<b>TIER ONE</b> .....	328
<b>TIER TWO</b> .....	328
<b>TIER THREE</b> .....	328
19.21 Chief Coordinator (Location Head, WRPL Vadinar) .....	331
19.22 Roles of IOC in Controlling Oil Spill Disaster .....	332
<b>Regional Coast Guard Commanders (RCC)</b> .....	333
19.22.4 Responsibility of Port Authority .....	334
<b>Inflatable booms</b> .....	334
<b>Oil skimmer equipment</b> .....	334
19.22.7 Handling SPM Emergency.....	335
19.22.13 Pollution Control near SPM.....	336

19.23 Oil Spill Equipment Available with IOCL Vadinar .....	339
19.26 Important Telephone Nos of VOTL Marine Operations .....	342
19.28 Mutual Aid Members .....	347
19.29 Details of Fire Fighting Equipment at Vadinar .....	349
19.30 Details of Fire Fighting Equipment at Jamnagar .....	351
20 ANNEXURES - GRAPHS.....	354
CBRN: Chemical Biological Radio Activity Nuclear related contingencies Dos & Donts.....	432
20 ANNEXURE Very useful telephone numbers.....	432
<b>NDMA CONTACT DETAILS</b> .....	432
<b>GSDMA</b> .....	432
<b>Emergencies</b> .....	436
RADIO ACTIVE DISASTERS Dos AND DONTs.....	530

---

# 1 PREFACE

The Disaster Management Plan (DMP) for Kandla Port has been developed to provide procedures for the implementation and continual development of the Internal Action Plan.

The Internal Action Plan is an interactive document which will be continuously refined and updated every year.

This plan has been formulated to fulfil the requirements of the relevant standards and guidelines set forth by the National Disaster Plan 2016.

It should be noted that the findings and recommendations of the study are based on the data provided and discussions held during the site visit with the port personnel at the time of the site visit on 18<sup>th</sup> & 19<sup>th</sup> August 2010 and updated in the Month of July 2016. FOLLOWED BY MAY 2019

**National Disaster Management Plan, 2016. A publication of the National Disaster Management Authority, Government of India. May 2016, New Delhi**

Documents provided by DEENDAYAL PORT TRUST for reference are:-

1. DEENDAYAL PORT TRUST– Internal action plan up dated July 2018.
2. DMP – DEENDAYAL PORT TRUST– Originally Prepared by Tata AIG Risk Management in the year 1999. Updated by A R Jadeja, Signal Supdt. KPT 2016
3. Copies of DMP of chemical / POL Terminals on Kandla Port Property.
  - a) JRE tank terminal (P) Ltd.
  - b) CRL
  - c) BPCL

- d) United storage and tank terminals Ltd – Liquid Terminal
  - e) United storage and tank terminals Ltd – Liquefied Gas Storage and handling terminals.
  - f) Indo Nippon chemical Company Ltd.
  - g) Rishi Kiran Logistics (P) Ltd,
  - h) INEOS ABS (India) Ltd
  - i) Friends oil and chemical terminals (P) Ltd
  - j) Indian oil (LPG)
  - k) Indian Oil
  - l) IOC Marketing Division
  - m) HPCL
  - n) Friends salt works and allied industries
  - o) IFFCO
4. Layout Map of DEENDAYAL PORT TRUST– DRG. NO: KPH/09
  5. Layout of Fire fighting line at DEENDAYAL PORT TRUST
  6. Layout of proposed oil pipe line at oil jetty DEENDAYAL PORT TRUST

We have exercised all reasonable skill, care and diligence in carrying out the study. This report / document is

---

not deemed to be any undertaking, warranty or certificate.

## 2 INTRODUCTION

The important aspect in emergency management is to prevent by Technical & Organizational measures, the unintentional escape of hazardous materials out of the facility and minimize accidents and losses.

Emergency planning also demonstrates the organizations commitment to the safety of employees and public and increases the organizations safety awareness.

The format and contents of the Disaster Management Plan (DMP) have been developed taking into consideration the guidelines of National Disaster Management Authority & Plan, and other accepted industry good practice principles formulated as a result of lessons learned in actual emergencies requiring extensive emergency response.

This master document is to be studied in advance and used for training purpose also. This master document will be upgraded once in every three years by reviewed annually.

## 2.1 Objectives of DMP

---

The objective of DMP is to describe the facility emergency response organization, the resources available and response actions applicable to deal with various types of emergencies that could occur at the facility with the response organization structure being developed in the shortest time possible during an emergency. Thus, the objectives of emergency response plan can be summarized

- ③ Rapid control and containment of the hazardous situation.
- ③ Minimizing the risk and impact of event / accident.
- ③ Effective rehabilitation of the affected persons and preventing of damage to property.

In order to effectively achieve the objectives of the emergency planning, the critical elements that form the backbone of the DMP are

- ③ Reliable and early detection of an emergency and careful planning.
- ③ The command co – ordination and response organization structure along with efficient trained personnel.
- ③ The availability of resources for handling emergencies.
- ③ Appropriate emergency response actions.
- ③ Effective notification and communication facilities ③ Regular review and updating of the DMP ③ Proper training of the concerned personnel.

## FOREWORD

"The document On-site Disaster Management Plan is prepared with the objective of defining the functions and responsibilities of all concerned managerial, operational and supporting services department personnel with respect to detection and effective implementation of action plan. The ultimate goal is the effective containment of the emergency situation by proper mitigative action at the place of occurrence, cautioning people in adjoining affected locations, prompt rescue and medical aid to affected persons and communication to civil authorities for rushing in help from outside. All concerned are hereby requested to carefully study and thoroughly familiarize themselves with it in order to ensure its effectiveness in times of emergency"

**Chairman**

**DEENDAYAL PORT TRUST**

Date: \_\_\_/\_\_\_/2019



## 2.2 Responsibility Nodal officer

---

Responsibility for establishing and maintaining a state of emergency preparedness belongs to the DC. He is responsible for maintaining distribution control of the plan, and for ensuring that the plan and applicable implementing procedures are reviewed annually. The Fire Safety In charge is responsible for the training of personnel to ensure that adequate emergency response capabilities are maintained in accordance with the plan. He is also responsible for ensuring the adequacy of the conduct of drills, as outlined in the On-site Disaster Management Plan. All employees of various departments are responsible for carrying out their responsibilities, as defined in this Plan.

**Contact details of Deputy Conservator as a NODAL OFFICER for any port related contingencies/ incidents are as under**

**Name Capt T Srinivas**

**Phone : 02836-233585**

**Fax : 02836-233585**

**Cell : 9825232982**

**E mails : [dyconservator@deendayalport.gov.in](mailto:dyconservator@deendayalport.gov.in) , [srini\\_takes@yahoo.com](mailto:srini_takes@yahoo.com) , [signalkpt@gmail.com](mailto:signalkpt@gmail.com)**

---

## 3 FACILITY DESCRIPTION PORT PROFILE

### 3.1 Introduction

---

#### 3.1.1 Unique Location

---

The Major Port of Kandla situated about 90 km off the mouth of Gulf of Kachchh in the Kandla Creek at Latitude 23 degree 1minute North and Longitude 70 degree 13 minutes east, is the lone Major Port on the Gujarat coast line along the West Coast of the country. Amongst the 12 Major Ports in the country, Kandla occupies an enviable position, both in terms of international maritime trade tonnage handled and financial stability and self-sufficiency attained year after year. A gateway to the north-western part of India consisting of a vast hinterland of 1 million sq. km stretched throughout 9 states from Gujarat to Jammu & Kashmir, the Port has a unique location advantage. The Port's hinterland is well connected with infrastructural network of broad gauge and railway system as well as State and National Highways

#### 3.1.2 The Evolution

---

January 20, 1952, Pandit Jawaharlal Nehru, the then Prime Minister of India, laid the foundation stone at Kandla for the new port on the western coast of India. It was declared as a Major Port on April 8, 1955 by Late Lal Bahadur Shastri, the then Union Minister for Transport. The DEENDAYAL PORT TRUST was constituted in 1964 under the Major Port Trusts Act, 1963. Since then, this Major Port of Kandla has come a long way in becoming the 'Port of the New Millennium'.

#### 3.1.3 The Strengths to Anchor On

---

Excellent infrastructural facilities, well-connectivity with the rest of the country by road and rail networks, all-round services provided with efficiency and transparency, lowest port tariff and the envious cost-effectiveness are the major strengths of Kandla Port.

## 3.1.4 Vision

---

"To be Asia's Supreme Global Logistic Hub"

## 3.1.5 Mission

---

To transform the Port of Kandla into a most globally competitive logistics hub with international excellence leaving imprints in the international maritime arena by exploring its fathomless growth potentialities.

# HAZARD RISK VULERNABILITIES

## 3.2 Business Horizon

---

As the portal to the West and North India and due to its unique location advantage, a vast hinterland of 1 million sq. km can be assured for from Kandla.

The hinterland of the Kandla Port consists of the states of J &K, Punjab, Himachal Pradesh, Haryana, Rajasthan, Delhi, Gujarat and parts of Madhya Pradesh, Uttaranchal and Uttar Pradesh.

Kandla Port is the gateway port for the vast granaries of Punjab and Haryana and the rich industrial belt of West and North India.



### 3.2.1 Advantage Deendayal Port

---

ISO 9001 – 2008& ISO 14001:2004 Certified Port.

All weather port – 365 days, 24 hours.

Protected and safe harbor.

16 berths stretching 2.55 km in a straight line

Facilities for liquid cargo, POL products, chemicals and edible oil.

Storage facility for LPG to the tune of 30,000 cu.m.

Port with highest liquid storage capacity in the country.

Excellent road and rail connectivity.

High capacity cranes for dry cargo.

Transparent and notified tariff.

13 meter draught.


Security by CISF. ISPS Compliant


## 3.3 Port Logistics

---

### 3.3.1 Navigation Facilities


---

-  Round-the-clock navigation.


-  Permissible draught 13 meters.

Ships with 330 meters length overall and 75,000 DWT are accommodated presently.

-  Safe, protected and vast anchorage at outer harbour for waiting and lighter age purpose.

-  22 lighted navigational buoys with solar lights, as per IALA system, are provided in the navigational channel.

-  VTS PMS & Pilot Personal Unit as an aid for night navigation.

-  Fully equipped signal stations operational round-the-clock. With VTS GOK Port Monitoring Stations

### 3.3.2 Flotilla

---

10 Harbor tugs of various sizes. (inclusive Vadinar

2 high speed pilot launches.

One state of the art fully computerized survey launch

FRP mooring launches.

Four general service launches.

One heave up barge for maintenance of navigational aids.

## 3.4 Strategic & Climatic Advantage

---

- ✚ All-weather port.
- ✚ Tropical and dry climatic conditions to handle any type of cargo throughout the year.
- ✚ Temperature varying from 25 degree Celsius to 47 degree Celsius.
- ✚ Scanty rainfall facilitates round-the-year operations.
- ✚ Uninterrupted and smooth port operations on 365 days a year.
- ✚ No adverse wave effect, being a protected and sheltered harbour situated in the Creek.
- ✚ The only Indian Major Port nearest to the Middle East and Europe.

## 3.5 Port Location

---

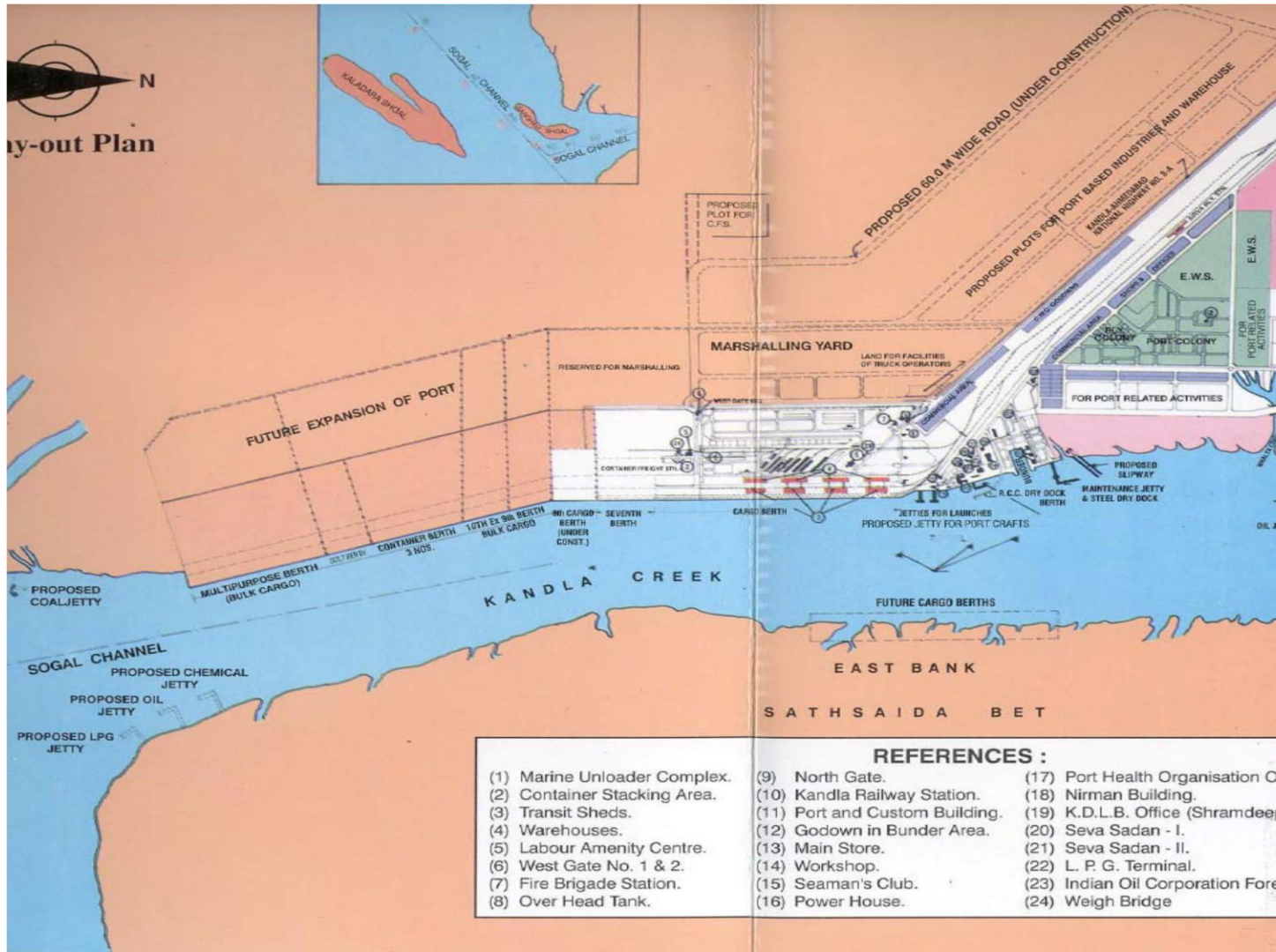
- ✚ Latitude: 23°01"N
- ✚ Longitude: 70°13"E

Kandla Port is situated in the Kandla Creek and is 90km from the mouth of the Gulf of Kutch.

### 3.5.1 Location - Latitude : 23° 1' N, Longitude : 70° 13' E

---

Figure 1 – Over view of DEENDAYAL PORT TRUST

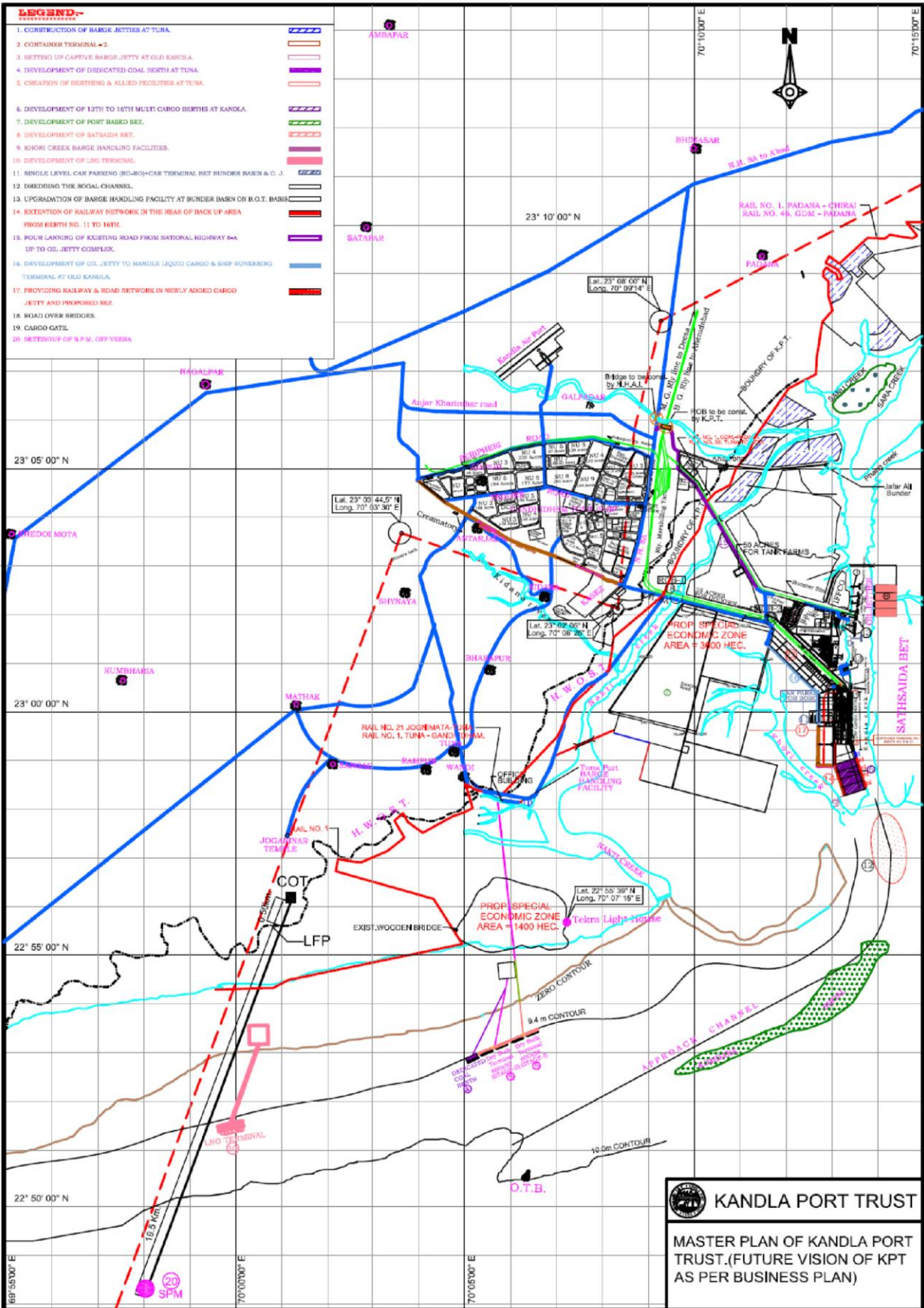


---

### 3.6 Future Vision of KPT as per Business Plan

---








## 3.7 Steel Floating Dry Dock

---




The existing steel floating dry dock caters to the need of Port crafts as well as outside organizations and has capacity to accommodate vessels of following parameters.

-  LOA maximum up to 95 meters.
-  Breadth maximum up to 20 meters.
-  Draught maximum up to 4.5 meters.

Lift displacement maximum up to 2700 tones.

## 3.8 Infrastructure Advantages at Kandla Port

---

-  16 dry cargo berths are available, with quay length of 2532 meter.
-  Six oil jetties.
-  Total custom bonded port area inside the custom fencing is 253 hectares.







THREE cargo moorings in the inner harbor area for stream handling.

### 3.8.1 Chemical & Liquid handling Complex

---



 Total storage capacity : 21.89 Lakh KL

- Private sector storage terminals – 9.81 Lakh KL.
- Public sector and cooperative undertaking – 12.08 Lakh KL.

-  Loading arms for simultaneous loading and unloading.
-  Near zero waiting period for vessels.
-  Capacity utilization at international levels ensuring demurrage free handling.
-  Excellent discharge rates and faster turnaround.
-  Lowest vessel related charges and wharfage charges.
-  Suitable for A, B, C, LG, NH, EO classes of liquid and chemicals.



Chemical storage tank farms in the vicinity of liquid jetties.

Tanks for storage of all categories of liquid cargoes like chemicals LPG, cryogenic cargoes, ammonia, acids, petroleum products, edible oils. Etc.

-  Efficient handling ensuring minimum losses.
-  Sophisticated pipeline network (including stainless steel pipes) Sufficient parking space inside and outside the storage facilities.

## 3.9 Road Network

---

-  Four lane National Highway No: 8-A extended right up to the Ports main gates.
-  Fully developed road network, both in and around the Port area to facilitate faster movement of cargo.
  - Inside Cargo Jetty Area – 30 km. ○ Outside Cargo Jetty Area – 31 km. ○ Railway Inside Cargo Jetty Area – 13 km.

## 3.10 Storage Facilities

---

Kandla Port offers excellent and vast dry cargo storage facilities inside the custom bonded area for storage of import and export cargoes.

The existing storage facilities at the dry cargo jetty area are:

Sr No	Description	No	Area (Sq MTRS)	Capacity in (Tones)
01	Warehouses	35	2.03 Lakhs	6.47 Lakh
02	Open storage space	67	16.63 Lakhs	36.27 Lakh

### 3.10.1 Private Sector Liquid Storage Facilities

---

Sr No	Name of the Terminal Operator	No of Tanks	Capacity in (KL)
-------	-------------------------------	-------------	------------------

01	CRL (Chemicals & Resins Ltd)	112	247000
02	FSWAI (Friend Salt Works & Allied Industries)	132	271650
03	Kesar Enterprise	44	90081
04	N P Patel Pvt Ltd	09	38497
05	FOCT (Friend Oil & Chemicals Terminal	21	39263
06	USTTL – Liquid Terminal	22	63038
07	Agencies & Cargo Care Limited	27	50000
08	J K Synthetics	14	25176
09	IMC Limited	04	25288
10	J R Enterprises	15	25320
11	Indo Nippon Chemicals Ltd	10	17200
12	Liberty Investment	06	16016
13	Bayer ABS Ltd	11	13310
14	Deepak Estate Agency	09	13212
15	Tejmalbhai & Company	08	12577
16	Avean International Care Ltd	11	12160
17	USTTL Gas Terminal	04	5720
18	Parker Agrochem Export Ltd	06	15000
Total Capacity		465	980508

### 3.10.2 Public Sector Liquid Storage Facilities

---

Sr No	Name of the Terminal Operator	No of Tanks	Capacity in (KL)
01	Indian Oil Corporation	38	575838
02	Bharat Petroleum Corporation	21	230000
03	Hindustan Petroleum Corporation	28	204000
04	IOC – LPG	02	30000
05	IFFCO	11	110000
06	NDDB	09	58530
Total Capacity		109	1208360

### 3.11 Container Handling Facilities HAS BEEN AWARDED TO KANDLA INTERNATIONAL CONTAINER TERMINAL : OPERATIONAL

---

Fully operational Container Terminal Operated by KICT

### 3.12 Port Equipments

---

#### 3.12.1 Wharf Cranes

---

✚ 12 wharf cranes of the following capacities:

- Two of 12 tones.
- Four of 16 tones.
- Six of 25 tones.

- 2 MOBILE CRANES OF 63 TONNES EACH
- ✚ The rated capacity of the 16 ton crane is 400 tones / hour.
- ✚ The rated capacity of the 25 ton crane is 400 tones / hour.

## 3.12.2 Weighbridges

---

- ✚ Nine weighbridges inside the port, which includes:
  - Two Weighbridge of 40 MT capacities.
  - One Weighbridge of 50 MT capacity
  - Two Weighbridge of 60 MT capacity
  - Two Weighbridge of 80 MT capacity
  - Three Weighbridge of 100 MT capacities.

## 3.12.3 Other Support Equipment

---

- ✚ Easy availability of other support loading equipments such as Forklifts, Tractor - Trailers, Pay-loaders of various capacities.
- ✚ Private handling, equipments like Mobile Cranes, Top lifters, pay-loaders, Forklifts, Heavy-duty Trailers etc. available on hire at competitive rates.

## 3.13 Berths at Kandla Port

---

### 3.13.1 Details of Draught

---

Sr No	Name of Berth	Draught (in Meters)	DWT (In Metric Tons)
1	Cargo Berth No.1	10.0	45000

2	Cargo Berth No.2	9.80	45000
3	Cargo Berth No.3	9.80	45000
4	Cargo Berth No.4	9.80	45000
5	Cargo Berth No.5	10.0	35000
6	Cargo Berth No.6	12.0	35000
7	Cargo Berth No.7	12.00	55000
8	Cargo Berth No.8	12.00	55000
9	Cargo Berth No.9	12.00	55000
10	Cargo Berth No.10	12.00	55000
11	Cargo Berth No.11	13.00	65000
12	Cargo Berth No.12	13.0	65000
13	Cargo Berth No.13	13.0	75000
14	Cargo Berth No. 14	13.0	75000
15	Cargo Berth No.15	13.0	75000
16	Cargo Berth No. 16	13	75000
15	Oil Jetty No. 1 (Nehru Jetty)	10.0	40000
16	Oil Jetty No. 2 (Shastri Jetty)	09.00	52000
17	Oil Jetty No. 3 (Indira Jetty)	09.80	40000
18	Oil Jetty No. 4 (Rajiv Jetty)	10.70	56000
19	Oil Jetty No. 5 (IFFCO)	10.10	45000
18	Oil Jetty No. 6 (IOCL)	10.10	45000

### 3.13.2 Details of Berths

---



No of Berth	No of Bollard		No of Panels	Length of Each Panel	Length of Berth (m)	Draught (in Meters)	DWT (In Metric Tons)
1	1 to 8	08	08	22.866	182.93	9.80	45000
2	8 to 16	08	08	22.866	182.93	9.80	45000
3	17 to 24	08	08	22.866	182.93	9.80	45000
4	25 to 32	08	08	22.866	182.93	9.80	45000
5	33 to 41	09	09	22.866	205.79	9.10	35000
6	42 to 50	09	09	22.866	205.79	9.10	35000
7	51 to 58	08	08	(30.440 x 7) + 22.56 + (3.00)	238.64	12.00	55000
8	59 to 68	10	06	(45.72 x 3) + 30.44 + 27.44 + (18.00)	213.04	12.00	55000
9	69 to 76	08	05	(45.72 x 3) + 25.72 + (18.05)	182.93	12.00	55000
10	77 to 85	09	05	(59.10 x 2) + (43.20 x 2) + (4.81)	209.41	12.00	55000
11	86 to 98	13	05	(59.00 x 4) + (45.00)	281.00	12.50	65000
12	-----	---	---		264.00	12.50	65000
13						13.0	75000
14						13.0	75000
15						13.0	75000
16						13.0	75000

### 3.13.3 Details of Existing Godown

Sr No	Godown No	Size of Godown (in M)	Area in Sq Meters	Capacity in (Tons)
1	Godown – 1 (WH-A)	152.44 x 36.59	5578	9817
2	Godown – 2 (WH-B)	152.44 x 36.59	5578	10500
3	Godown – 3 (W.H -C)	152.44 x 36.59	5578	10500
4	Godown – 4 (W.H.D)	152.44 x 36.59	5578	10500
5	Godown – 6 (C.F.S. - II)	90.00 x 36.00	3240	12400
6	Godown – 7 (C.F.S. – I)	90.00 x 36.00	3240	12400
7	Godown – 8 (F.B.S.S)	236.00 x 30.00	7080	13300
8	Godown – 9 (Bagging Plant)	287.00 x 19.20	5510	10400
9	Godown – 10	132.00 x 22.50	2970	11400
10	Godown – 11	186.00 x 22.50	4185	7900
11	Godown – 12	170.00 x 22.50	3825	7200
12	Godown – 13	162.00 x 22.50	3645	6900
13	Godown – 14	192.00 x 22.50	4320	8100
14	Godown – 15	162.00 x 22.50	3645	6900
15	Godown – 16	192.00 x 22.50	4320	9100
16	Godown – 17	174.00 x 22.50	3915	15000
17	Godown – 18	138.00 x 45.00	6210	23800
18	Godown – 19	192.00 x 22.50	4320	8100
19	Godown – 20	192.00 x 22.50	4320	8100
20	Godown – 21	192.00 x 22.50	4320	8100





21	Godown – 22	192.00 x 22.50	4320	8100
22	Godown – 23	174.00 x 22.50	3915	7400
23	Godown – 24	156.00 x 45.00	7020	26900
24	Godown – 25	132.00 x 22.50	2970	5600
25	Godown – 26	99.06 x 36.55	3621	13900
26	Godown – 27		1943	6995
27	Godown – 28	173.88 x 30.50	5503	19092
28	Godown – 29	137.55 x 50.00	6888	24797
29	Godown – 30	126.00 x 49.00	6174	22226
30	Godown – 31	140.00 x 50.00	7000	25200
31	Godown – 32	307.45 x 40.00	12298	44273
32	Godown – 33	133.00 x 40.00	5320	19152
	Total Available Presently		158349	434052

### 3.14 Various Private Terminal Storages at Kandla & the chemicals POL products handled.

---

#### 3.14.1 Bharat Petroleum Corporation Ltd

---

-  Motor Spirit (MS)
-  HSD – High Speed Diesel
-  SKO – Superior Kerosene Oil
-  Ethanol (Ethyl Alcohol)
- Naphtha
- LDO – Light Diesel Oil




## 3.14.2 CRL

---

-  Benzene
-  Toluene
-  Aniline
-  Butanol (Butyl Alcohol)
-  H Phenol
-  CTC – Carbon Tetra Chloride
-  Caster Oil
-  CPS
-  Phenol
-  De Alcohol (Denatured Alcohol)
-  IPA – Iso Propyl Alcohol
-  Butyl Acetate
-  MEK (Methyl Ethyl Ketone)
-  Methyl Alcohol / Methanol
-  Hexane
-  Vinyl Acetate
-  MIBK
-  BAM
-  Propylene
-  Cyclo Hexane
-  Caustic Soda ( Sodium Hydroxide)
-  Acetic Acid
-  Nonene
-  EDC (Ethylene Di Chloride)






## 3.14.3 United Storage & Tank Terminals Ltd

---

-  LPG – Liquefied Gas Storage & Handling terminal
-  1:3 Butadiene
-  Crude C 4 Mix
- Butane – 1








### 3.14.4 Indo Nippon Chemicals Co Ltd

---

-  ISO Butanol
-  A – Olefin
-  Waksol (Parafin)
-  VAM – Vinyl Acetate Monomer
-  MDC – (Methyle Metacrylate)
- Toluene
- Naphtha
- IPA

### 3.14.5 Rishi Kiran Logistics (P) Ltd



---

-  Butyl Cellsolve
-  Chloroform
-  DO Wanol
-  HNP
-  N – Parafin
-  Methanol
-  Polyether Polyol
- Papi 27 Polymeric
- Tri chloric ethylene Vinyl  
chloride monomer.




















## 3.14.6 Ineos ABS (India) Ltd

---

### Chemicals Stored

-  Styrene
-  ACN
-  Chloroform
- Parafin

### Chemicals Proposed

-  Methyl Ethyl Ketone (MEK)
-  Benzene
-  Methanol
-  HNP
-  Acetone
-  Butyl Acrylate
-  Butanol
-  1 – Butanol
-  CTC (Carbon Tetra Chloride)
-  Cyclo Hexanol
-  Cyclo Hexanone
-  Cumene
-  Di Octylphthalate
-  Ethanol – IPA (Mix)
-  Ethanol
-  Ethyl Hexanol
-  Ethyl Benzene
-  Hexane
-  Heptane
- Iso Propanol

P – Xylene

Propylene Trimer

C – 9 – Hydrocarbons

Toluene

Vinyl Acetate










Mixed xylene

N – Tetra Decane

Polvoal

### 3.14.7 Friends Oil & Chemical Terminal (P) Ltd

---

-  Furnace Oil
-  Styrene
-  C – Palm Oil
-  Mix – HSD & Naphtha
-  CPO (NEG) – Crude Palm Oil
-  Acrylate Bam
-  Butyle Glycol
-  Mosstanoll
-  Butyl Glycol
- Cubutol
- Methyl Methacr
- ISO Nanano
- CDSBO

### 3.14.8 Indian Oil (LPG)




---

-  LPG



### 3.14.9 Indian Oil FST






---

-  Motor Spirit (MS)
-  High Speed Diesel (HSD)
-  SKO (Superior Kerosene Oil)

LAN












### 3.14.10 Hindustan Petroleum Company Limited

---

-  Furnace Oil (FO)
-  High Speed Diesel (HSD)
-  Light Diesel Oil (LDO)
-  SKO (Superior Kerosene Oil)
-  Motor Spirit (MS)

### 3.14.11 Friends Salt Works & Allied Industries

---

-  Naptha
-  Toluene
-  N – Proanol
-  HNP
-  Mixed Parafin
-  Solvent – CS
-  Iso Propyl Alcohol (IPA)
-  Methenol
-  N – Parafin C9 – C
-  M – xylene
-  High Speed Diesel (HSD)

Mosstanol

Methylene Chloride

Ethyl Acetate

Vinyl Acetate

HA – 100

MEK

Acetone

Crude Benzene

Heavy Aromatics

Butyl Acrylate

Shell Sarasol – 4

Carbon Tetra Chloride (CTC)

HA – 170

MBK

De Natured Spirit

Nonene

Condensate

Caradol SC- 56 – 0

N – Parafin

Butyl Acetate



LAB



Naptha



Hexane



ISO – Decyl Alcohol



Sodium Hydroxide (Caustic Soda)



Methyl Met



Butyl Arylate



MIBK







DHSO – But

Crude PEG

CPKO Crude  
PNEG

### 3.14.12 IFFCO

---

-  Anhydrous Liquid Ammonia
-  Phosphoric Acid
-  Potash
-  Urea
-  Hydrochloric Acid
-  Sulphuric Acid
- LSHS Furnace Oil

### 3.14.13 IOC (Marketing)

---

No list of chemicals is provided

### 3.14.14 JRE Tank Terminal (P) Ltd (Liquid Storage Terminal)

---

No list of chemicals is provided

## 3.14.15 United Storage & Tank Terminals Ltd (Liquid Terminal)

---

No list of chemicals is provided

## 3.15 Offshore Oil Terminal (OOT) Vadinar

---

KPT had commissioned off shore oil terminal facilities at Vadinar in 1978, jointly with Indian Oil Corporation, by providing single bouy mooring (SBM) system having capacity of 54 MMTPA, which was the first of its kind in India. A significant quantum of infrastructural up gradation has since been effected and excellent maritime infrastructure created for the 32 MMTPA Essar Oil Refinery at Vadinar.

- ✚ A draught of up to 33 meters at SBMs and lighterage point operations (LPO) Three SBMs available.
- ✚ 2 Oil Handling Berths of 1,00,000 DWT draft of 20 mtrs
- ✚ Handling VLCCs of 300000 DWT and more.

Providing crude oil for the refineries of Koyali (Gujarat), Mathura (UttarPradesh), Panipat (Haryana) and Essar Refinery, Jamnagar (Gujarat) ✚ 2<sup>nd</sup> SBM was commissioned in the year 1998.

- ✚ 3<sup>rd</sup> SBM at Vadinar is for importing crude for the oil refinery of Essar Oil.
- ✚ Simultaneous handling of three VLCCs possible at the SBMs. 3 SBMs interconnected by sub-sea pipeline
- ✚ Vast crude tankage facility.

Two 35 tone and four 50 tone state of art BP SRP pull back tugs are available for smooth and simultaneous shipping operations on the SBMs and product jetty.

- ✚ Excellent infrastructure and tranquil waters facilitate transshipment operations even during the monsoon.

---

## 4 IDENTIFICATION OF EMERGENCIES

### 4.1 Overall Methodology

---

In order to undertake this study DPT has used ALOHA (Aerial Locations of Hazardous Atmospheres) a computer program designed especially for use by people responding to chemical releases, as well as for emergency planning and training. ALOHA models key hazards — toxicity, flammability, thermal radiation (heat), and overpressure (explosion blast force) — related to chemical releases that result in toxic gas dispersions, fires, and /or explosions.

#### 4.1.1 Dispersion Modeling

---

ALOHA air dispersion model is intended to be used to estimate the areas near a short-duration chemical release where key hazards—toxicity, flammability, thermal radiation, or overpressure—may exceed user-specified Levels of Concern (LOCs).

(Note: If the released chemical is not flammable, toxicity is the only air dispersion hazard modeled in ALOHA.)

ALOHA is not intended for use with radioactive chemical releases, nor is ALOHA intended to be used for permitting of stack gas or modeling chronic, low-level ("fugitive") emissions. Other models are designed to address larger scale and/or air quality issues (Turner and Bender 1986). Since most first responders do not have dispersion modeling backgrounds, ALOHA has been designed to require input data that are either easily obtained or estimated at the scene of an accident. ALOHA's on-screen help can assist you in choosing inputs.

##### 4.1.1.1 What is Dispersion

---

Dispersion is a term used by modelers to include advection (moving) and diffusion (spreading). A dispersing vapor cloud will generally move (advent) in a downwind direction and spread (diffuse) in a crosswind and vertical direction (crosswind is the direction perpendicular to the wind). A cloud of gas that is denser or heavier than air (called a heavy gas) can also spread upwind to a small extent.

ALOHA can model the dispersion of a cloud of pollutant gas in the atmosphere and display a diagram that shows an overhead view of the regions, or threat zones, in which it predicts that key hazard levels (LOCs) will be exceeded. This diagram is called a threat zone plot. To obtain a threat zone estimate, you must first choose at least one LOC. (ALOHA will suggest default LOCs, and you may keep those or choose up to three other LOCs.) For toxic gas dispersion scenarios, an LOC is a threshold concentration of the gas at ground level—usually the concentration above which a hazard is believed to exist. The type of LOC will depend on the scenario. For each LOC you choose, ALOHA estimates a threat zone where the hazard is predicted to exceed that LOC at some time after a release begins. These zones are displayed on a single threat zone plot. If three LOCs are chosen, ALOHA will display the threat zones in red, orange, and yellow. When you

---

use ALOHA's default LOCs, the red zone represents the worst hazard.

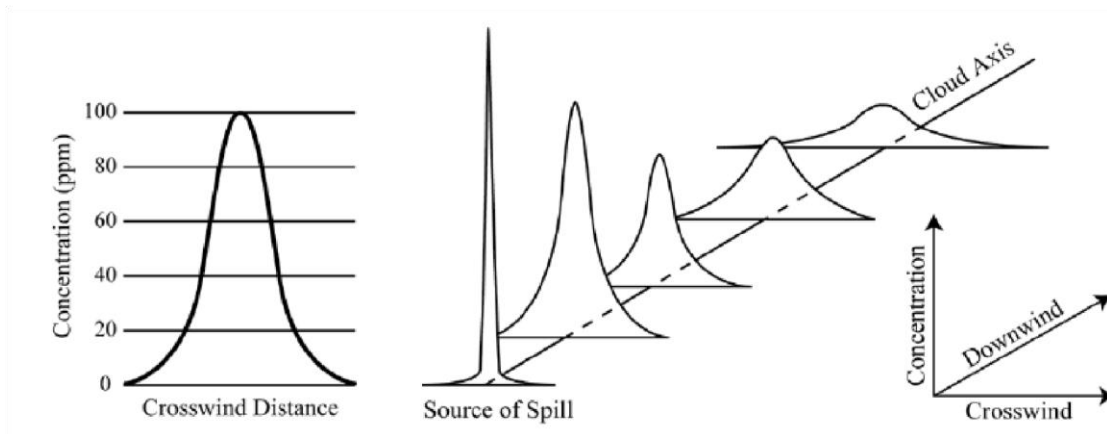
There are two separate dispersion models in ALOHA: Gaussian & Heavy Gas.

### 4.1.1.2 Gaussian Model:

---

ALOHA uses the Gaussian model to predict how gases that are about as buoyant as air will disperse in the atmosphere. Such neutrally buoyant gases have about the same density as air. According to this model, wind and atmospheric turbulence are the forces that move the molecules of a released gas through the air, so as an escaped cloud is blown downwind, "turbulent mixing" causes it to spread out in the crosswind and upward directions. According to the Gaussian model, a graph of gas concentration within any crosswind slice of a moving pollutant cloud looks like a bell-shaped curve, high in the center (where concentration is highest) and lower on the sides (where concentration is lower). At the point of a release, the pollutant gas concentration is very high, and the gas has not diffused very far in the crosswind and upward directions, so a graph of concentration in a crosswind slice of the cloud close to the source looks like a spike. As the pollutant cloud drifts farther downwind, it spreads out and the "bell shape" becomes wider and flatter.

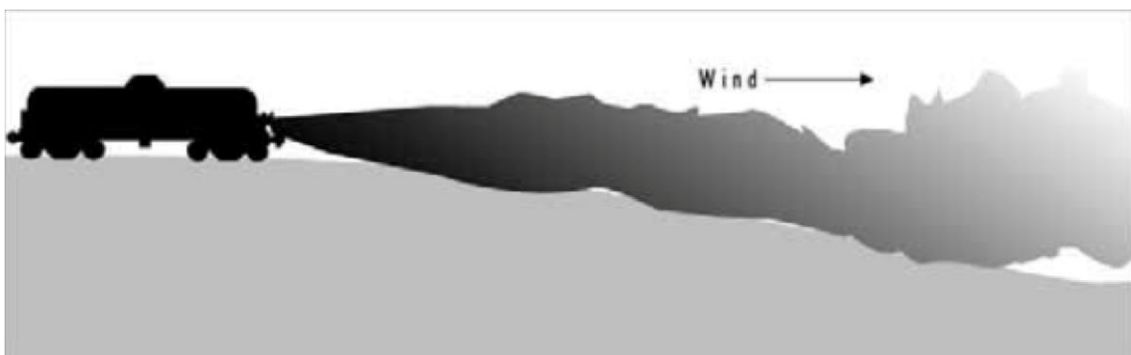
## Gaussian distribution (left) & Gaussian Spread (right)



### 4.1.1.3 Heavy gases:

When a gas that is heavier than air is released, it initially behaves very differently from a neutrally buoyant gas. The heavy gas will first "slump," or sink, because it is heavier than the surrounding air. As the gas cloud moves downwind, gravity makes it spread; this can cause some of the vapor to travel upwind of its release point. Farther downwind, as the cloud becomes more diluted and its density approaches that of air, it begins behaving like a neutrally buoyant gas. This takes place when the concentration of heavy gas in the surrounding air drops below about 1 percent (10,000 parts per million). For many small releases, this will occur in the first few yards (meters). For large releases, this may happen much further downwind.

Cloud spread as a result of gravity.



The heavy gas dispersion calculations that are used in ALOHA are based on those used in the DEGADIS model (Spicer and Havens 1989), one of several well-known heavy gas models. This model was selected because of its general acceptance and the extensive testing that was carried out by its authors.

### 4.1.1.4 Classification of Heavy Gases:

---

A gas that has a molecular weight greater than that of air (the average molecular weight of air is about 29 kilograms per kilomole) will form a heavy gas cloud if enough gas is released. Gases that are lighter than air at room temperature, but that are stored in a cryogenic (low temperature) state, can also form heavy gas clouds. If the density of a gas cloud is substantially greater than the density of the air (the density of air is about 1.1 kilograms per cubic meter), ALOHA considers the gas to be heavy.

### 4.1.2 Fires & Explosions

---

ALOHA version 5.4, can model fire and explosion scenarios as well as toxic gas dispersion scenarios. This section provides information about fires and explosions, and then explains how to model fires and explosions in ALOHA.

ALOHA allows to model chemical releases from four types of sources: Direct, Puddle, Tank, and Gas Pipeline.

- ③ Direct: chemical release directly into the atmosphere (bypassing ALOHA's source calculations).
  
- ③ Puddle: chemical has formed a liquid pool.
  
- ③ Tank: chemical is escaping from a storage tank.
  
- ③ Gas Pipeline: chemical is escaping from a ruptured gas pipeline.



## ALOHA Sources & Scenarios

---

Source	Toxic Scenarios	Fire Scenarios	Explosion Scenarios
<b>Direct</b>			
Direct Release	Toxic Vapor Cloud	Flammable Area (Flash Fire)	Vapor Cloud Explosion
<b>Puddle</b>			
Evaporating	Toxic Vapor Cloud	Flammable Area (Flash Fire)	Vapor Cloud Explosion
Burning (Pool Fire)		Pool Fire	
<b>Tank</b>			
Not Burning	Toxic Vapor Cloud	Flammable Area (Flash Fire)	Vapor Cloud Explosion
Burning		Jet Fire or Pool Fire	
BLEVE		BLEVE (Fireball and Pool Fire)	
<b>Gas Pipeline</b>			
Not Burning	Toxic Vapor Cloud	Flammable Area (Flash Fire)	Vapor Cloud Explosion
Burning (Jet Fire)		Jet Fire	

### 4.1.2.1 Fire

---

A fire is a complex chain reaction where a fuel combines with oxygen to generate heat, smoke, and light. Most chemical fires will be triggered by one of the following ignition sources: sparks, static electricity, heat, or flames from another fire. Additionally, if a chemical is above its auto ignition temperature it will spontaneously catch on fire without an external ignition source.

There are several properties that measure how readily—that is, how easily—a chemical will catch on fire. Here we'll discuss three of these properties: volatility, flash point, and flammability limits. Volatility is a measure of how easily a chemical evaporates. A flammable liquid must begin to evaporate—forming a vapor above the liquid—before it can burn. The more volatile a chemical, the faster it evaporates and the quicker a flammable vapor cloud is formed. The flash point is the lowest temperature where a flammable liquid will evaporate enough to catch on fire if an ignition source is present. The lower the flash point, the easier it is for a fire to start. Flammability limits, called the Lower Explosive Limit (LEL) and the Upper Explosive Limit (UEL), are the boundaries of the flammable region of a vapor cloud. These limits are percentages that represent the concentration of the fuel—that is, the chemical—vapor in the air. If the chemical vapor comes into contact with an ignition source, it will burn only if its fuel-air concentration is between the LEL and the UEL. To some extent, these properties are interrelated—chemicals that are highly volatile and have a low flash point will usually also have a low LEL.

Once the chemical catches on fire, three things need to be present to keep the fire going: fuel (the chemical), oxygen, and heat. This is often referred to as the fuel triangle. If any one of those components is eliminated, then the fire will stop burning.

Like other reactions, a fire can also generate byproducts—smoke, soot, ash, and new chemicals formed in the reaction. Some of these reaction byproducts can be hazardous themselves. While ALOHA cannot model all the complex processes that happen in a fire (like the generation and distribution of byproducts), it can predict the area where the heat radiated by the fire—called thermal radiation—could be harmful.

Thermal radiation is the primary hazard associated with fires. However, it is also important to consider the hazards associated with any secondary fires and explosions that may occur.

## 4.1.2.2 Thermal Radiation Levels of Concern:

---

A Thermal Radiation Level of Concern (LOC) is a threshold level of thermal radiation, usually the level above which a hazard may exist. When you run a fire scenario, ALOHA will suggest three default LOC values. ALOHA uses three threshold values (measured in kilowatts per square meter and denoted as kW/m<sup>2</sup>) to create the default threat zones:

- ③ Red: 10 kW/m<sup>2</sup> (potentially lethal within 60 sec);
  
- ③ Orange: 5 kW/m<sup>2</sup> (second-degree burns within 60 sec); and
  
- ③ Yellow: 2 kW/m<sup>2</sup> (pain within 60 sec).

The thermal radiation effects that people experience depend upon the length of time they are exposed to a specific thermal radiation level. Longer exposure durations, even at a lower thermal radiation level, can produce serious physiological effects. The threat zones displayed by ALOHA represent thermal radiation levels; the accompanying text indicates the effects on people who are exposed to those thermal radiation levels but are able to seek shelter within one minute.

ALOHA's default thermal radiation values are based on a review of several widely accepted sources for this topic (e.g., American Institute of Chemical Engineers 1994, Federal Emergency Management Agency et al. 1988, and Lees 2001).

### Thermal Radiation Burn Injury Criteria.

Radiation (kW/m <sup>2</sup> )	Intensity	Time for Severe Pain (S)	Time for 2 <sup>nd</sup> Degree Burns (S)
1		115	663
2		45	187
3		27	92
4		18	57
5		13	40
6		11	30
8		7	20
10		5	14
12		4	11

Note: The durations that correspond to effects like pain or second-degree burns can vary considerably, depending on circumstances. The effects above were observed on bare skin that was exposed directly to the thermal radiation. Some types of clothing can serve as a protective barrier against thermal radiation and can affect the exposure duration. However, exposure duration should be kept to a minimum, even at low levels of thermal radiation.

### 4.1.3 Overpressure

---

A major hazard associated with any explosion is overpressure. Overpressure, also called a blast wave, refers to the sudden onset of a pressure wave after an explosion. This pressure wave is caused by the energy released in the initial explosion—the bigger the initial explosion, the more damaging the pressure wave. Pressure waves are nearly instantaneous, traveling at the speed of sound.

Although a pressure wave may sound less dangerous than a fire or hazardous fragments, it can be just as damaging and just as deadly. The pressure wave radiates outward like a giant burst of air, crashing into anything in its path (generating hazardous fragments). If the pressure wave has enough power behind it, it can lift people off the ground and throw them up against nearby buildings or trees. Additionally, blast waves can damage buildings or even knock them flat— often injuring or killing the people inside them. The sudden change in pressure can also affect pressure-sensitive organs like the ears and lungs. The damaging effects of the overpressure will be greatest near the source of the explosion and lessen as you move farther from the source.

ALOHA predicts an explosion's effects, assess the surroundings at the explosion site as you interpret ALOHA's threat zone plot. Large objects (like trees and buildings) in the path of the pressure wave can affect its strength and direction of travel. For example, if many buildings surround the explosion site, expect the actual overpressure threat zone to be somewhat smaller than ALOHA predicts. But at the same time, more hazardous fragments could be generated as the blast causes structural damage to those buildings.

### 4.1.3.1 Overpressure Levels of Concern

---

An Overpressure Level of Concern (LOC) is a threshold level of pressure from a blast wave, usually the pressure above which a hazard may exist. When you run a vapor cloud explosion scenario, ALOHA will suggest three default LOC values. ALOHA uses three threshold values to create the default threat zones:

- ③ Red: 8.0 psi (destruction of buildings);
  
- ③ Orange: 3.5 psi (serious injury likely); and
  
- ③ Yellow: 1.0 psi (shatters glass).

ALOHA's default overpressure values are based on a review of several widely accepted sources for this topic (e.g., American Institute of Chemical Engineers 1994, Federal Emergency Management Agency et al. 1988, and Lees 2001).

## Explosion Overpressure Damage Estimates

---

Overpressure* (psig)	Expected Damage
0.04	Loud noise (143 dB); sonic boom glass failure.
0.15	Typical pressure for glass failure.
0.40	Limited minor structural damage.
0.50-1.0	Windows usually shattered; some window frame damage.
0.70	Minor damage to house structures.
1.0	Partial demolition of houses; made uninhabitable.
1.0-2.0	Corrugated metal panels fail and buckle. Housing wood panels blown in.
1.0-8.0	Range for slight to serious laceration injuries from flying glass and other missiles.
2.0	Partial collapse of walls and roofs of houses.
2.0-3.0	Non-reinforced concrete or cinder block walls shattered.
2.4-12.2	Range for 1-90% eardrum rupture among exposed populations.
2.5	50% destruction of home brickwork.
3.0	Steel frame building distorted and pulled away from foundation.
5.0	Wooden utility poles snapped.
5.0-7.0	Nearly complete destruction of houses.
7.0	Loaded train cars overturned.
9.0	Loaded train box cars demolished.
10.0	Probable total building destruction.
14.5-29.0	Range for the 1-99% fatalities among exposed populations due to direct blast effects.
* These are peak pressures formed in excess of normal atmospheric pressure by blast and shock waves.	

## 4.2 Effect at different Heat Radiations & Overpressure

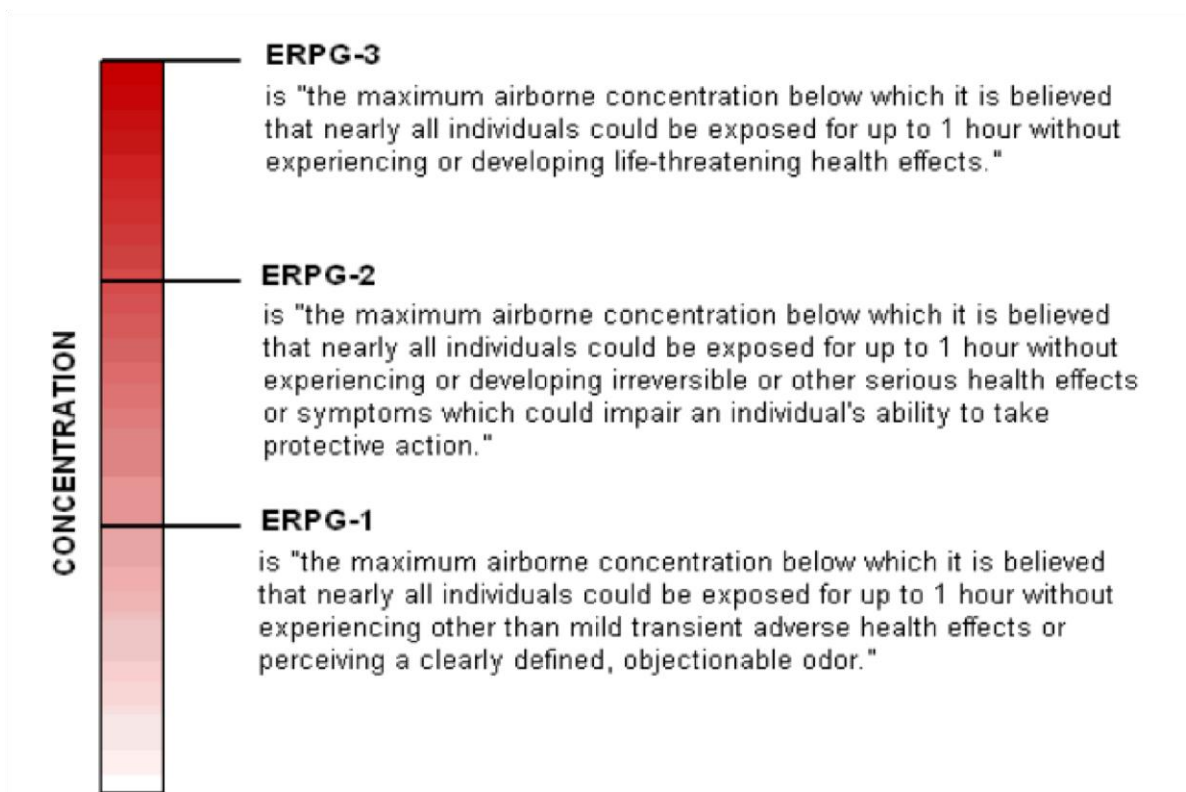
---

### 4.2.1 Emergency Response Planning Guidelines (ERPGs)

---

ERPGs were developed as planning guidelines, to anticipate human adverse health effects caused by exposure to toxic chemicals.

The ERPGs are three-tiered guidelines with one common denominator: a 1-hour exposure period. The tiers are defined as follows:



Interpreting ERPG:

The ERPG guidelines do not protect everyone. Hypersensitive individuals would suffer adverse reactions to concentrations far below those suggested in the guidelines.

The guidelines are focused on one period of time: 1 hour. Exposure in the field may be longer or shorter. However, the ERPG committee strongly advises against trying to extrapolate ERPG values to longer periods of time.

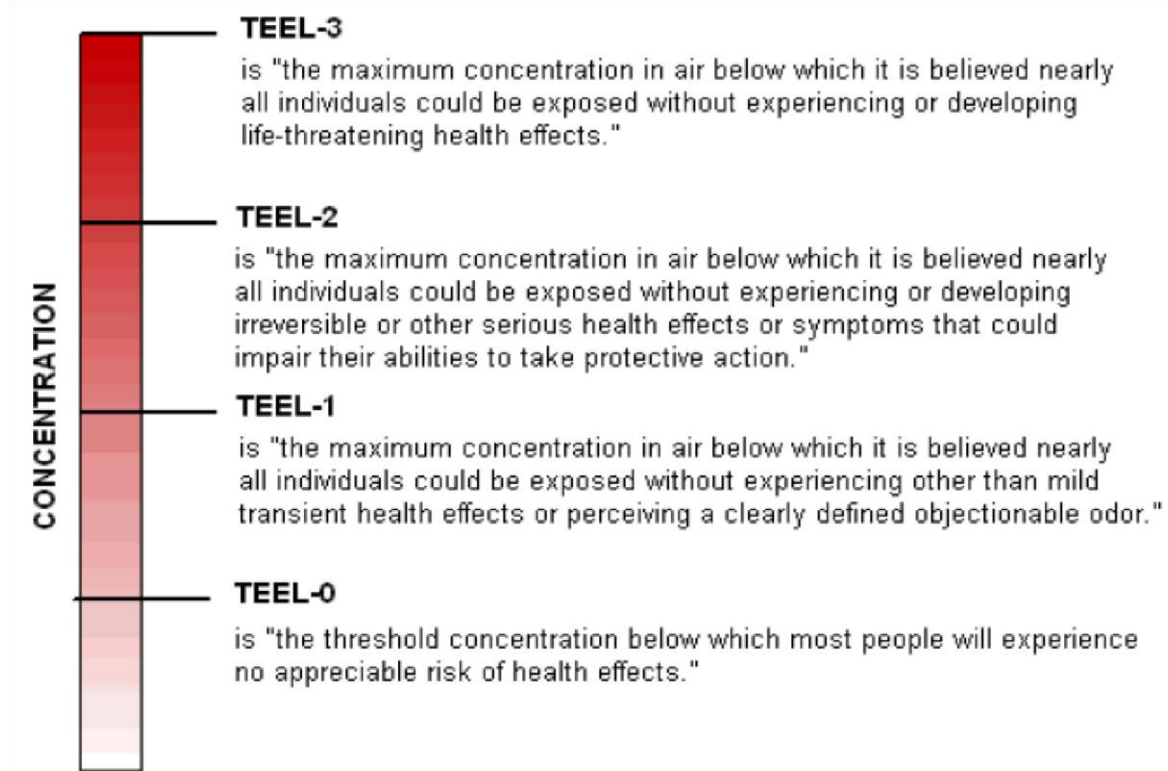
ERPGs do not contain safety factors usually incorporated into exposure guidelines such as the TLV. Rather, they estimate how the general public would react to chemical exposure. Just below the ERPG-1, for example, most people would detect the chemical and may experience temporary mild effects. Just below the ERPG-3, on the other hand, it is estimated that the effects would be severe, although not lifethreatening. The TLV, on the other hand, incorporates a safety factor to prevent ill effects to exposed workers.

## 4.2.2 Temporary Emergency Exposure Limit (TEEL)

---







TEELs are temporary levels of concern designed to be used as toxic exposure limits for chemicals for which Acute Exposure Guideline Levels (AEGs) or Emergency Response Planning Guidelines (ERPGs) have not yet been defined. Like AEGs and ERPGs, they are designed to represent the predicted response of members of the general public to different concentrations of a chemical during an incident.

Each TEEL includes four tiers, defined as follows:



### 4.3 Various emergencies that may be expected at the port area

---

-  Leak / Spill and fire and explosion at the chemical jetties of hazardous chemicals. Fire at Berth/Storage area/warehouse/goodowns
-  Medical Injury
-  Terrorism/Sabotage
-  Civil disturbance
-  Hostage situation
-  Severe Weather
- Earthquake
- Tsunami
- Ships Accidents in the channel.



## 4.4 Leak / Spill and Fire & Explosion of Hazardous Chemicals at the Jetties

---

✚ Consequence analysis of impact distances for selected maximum credible loss scenarios of some selected chemicals handled at the chemical berths. ✚ The distance worked are indicative and to be used as a guide line.

## 4.5 Important assumptions considered for the Study

---

1. Representative chemicals have been chosen at each jetty. The distance shown in the table / map are applicable to any jetty (1 to 6) where the same chemical could be handled.

If the port is ready to handle the indicated distances for the chosen chemicals, then it can handle any other chemical emergency also under any weather conditions except storm / cyclone etc.

2. Wind speed 10m/sec from SW at 3 meter height.
3. Ground roughness – Open / Concrete
4. Cloud cover – Partial (5 Tenths)
5. Ambient Temperature – 40 degree C Average
6. Atmospheric stability Class “C”
7. Relative Humidity – 50%
8. Leak of 1000 litres of chemical
9. State of chemical at the time of leak – Liquid
10. Source: Direct Source
11. Source: Evaporating Puddle
  - Downwind toxic effects
  - Vapour cloud flash fire
  - Overpressure from vapour cloud explosion
12. Source: Burning Puddle
  - Thermal Radiation

13. Puddle diameter Average – 10 M

14. Puddle volume 1000 Litres.

## 4.6 Maximum Credible Loss Scenarios

---

The Maximum Credible Loss Scenarios (MCLS) give the possible failure scenarios, which takes into account the maximum inventory that can get released at the time of such a failure considering the intervention time based on safety systems provided at the facility.

The most hazardous chemicals taken into consideration for the study are:

Berth No: 1 – LPG & Toluene

Berth No: 2 – Benzene, ACN & Aniline

Berth No: 3 – Methanol, 1,3 Butadiene & Acetone

Berth No: 4 – VCM & Propylene

Berth No: 5 – Ammonia & HSD

Berth No: 6 – Motor Spirit & SKO

## 4.7 Impact Distances for MCLS under study

### 4.7.1 Jetty No – 1 Instantaneous Release / Evaporation Puddle / Burning Puddle for LPG

Chemical		Dispersion Distances			LEL Distances		Overpressure Distances			Pool Fire Heat Radiation Distance for		
		TEEL - 3 33000 ppm	TEEL - 2 17000 ppm	TEEL - 1 5500 ppm	60%	10%	8 psi	3.5 psi	1.0 psi	10.0kW/m <sup>2</sup>	5.0kW/m <sup>2</sup>	2.0kW/m <sup>2</sup>
		m	m	m	m	m	m	m	m	m	m	m
Jetty One	LPG (Instantaneous Release)	31	46	88	68	204	LOC not exceeded	48	61	-----	-----	-----
	LPG (Evaporation Puddle)	13	24	54	35	130	LOC not exceeded	21	42	-----	-----	-----
	LPG (Burning Puddle)	-----	-----	-----	-----	-----	-----	-----	-----	34	42	57



Jet ty On e	TOLUENE (Instantaneous Release)	208	395	1.0Km	71	233	LOC not exceeded	52	72	-----	-----	-----
	TOLUENE (Evaporation Puddle)	< 10	21	73	< 10	< 10	No part of the cloud was above the LEL	No part of the cloud was above the LEL	No part of the cloud was above the LEL	-----	-----	-----
	TOLUENE (Burning Puddle)	-----	-----	-----	-----	-----	-----	-----	-----	29	35	47

- All emergency equipment should be placed more than 72 meters away from the source of leak.
- Fire fighting should be carried out from a distance of more than 47 meter unless fire suits / fire proximity suits are worn by the fire fighting personnel.
- All persons not directly connected with the emergency operation should be moved more than 1 km away from the source of leak.
- All other fire fighting precautions should be adhered to.

### 4.7.3 ACRYLONITRILE (ACN)

---

Chemical		Dispersion Distances			LEL Distances		Overpressure Distances			Pool Fire Heat Radiation Distance For		
		ERPG - 3 75 ppm	ERPG - 2 35 ppm	ERPG - 1 10 ppm	60%	10%	8 psi	3.5 psi	1.0 psi	10.0kW/m <sup>2</sup>	5.0kW/m <sup>2</sup>	2.0kW/m <sup>2</sup>
		m	m	m	m	m	m	m	m	m	m	m
Jet ty Two	ACN (Instantaneous Release)	1.0 Km	1.5 Km	2.8 Km	62	211	LOC not exceeded	41	61	-----	-----	-----
	ACN (Evaporation Puddle)	49	76	148	< 10	< 10	No part of the cloud was above the LEL	No part of the cloud was above the LEL	No part of the cloud was above the LEL	-----	-----	-----
	ACN (Burning Puddle)	-----	-----	-----	-----	-----	-----	-----	-----	19	23	30

- In case of an emergency involving Acrylonitrile in the form of a major leak with or without a fire, all fire fighters handling the emergency must wear Breathing apparatus, in addition to the usual fire suits.
- All persons not connected with the emergency operation should move beyond 2.8Km distance.

- All supporting personnel must be ready with BA sets.
- The nearby shanty should be evacuated.
- All security staff must have respiratory protection.
- All persons handling the emergency should be sent to the Kandla Port Hospital for checking for CAN poisoning.

## 4.7.4 ANILINE

		Dispersion Distances			LEL Distances		Overpressure Distances			Pool Fire Heat Radiation Distance For		
		TEEL	TEEL	TEEL	60%	10%	8 psi	3.5 psi	1.0 psi	10.0kW/m <sup>2</sup>	5.0kW/m <sup>2</sup>	2.0kW/m <sup>2</sup>
		- 3 20 ppm  m	- 2 12 ppm  m	- 1 8 ppm  m	m	m	m	m	m	m	m	m
Jet ty Two	<b>ANILINE</b> (Instantaneous Release)	1.8 Km	2.3 Km	2.7 Km	72	237	LOC not exceeded	53	73	-----	-----	-----
	<b>ANILINE</b> (Evaporation Puddle)	12	20	29	< 10	< 10	No part of the cloud was above the LEL	No part of the cloud was above the	No part of the cloud was above the	-----	-----	-----



							LEL	LEL			
<b>ANILINE</b> (Burning Puddle)	-----	-----	-----	-----	-----	-----	-----	-----	20	23	31

- All persons handling the emergency must wear full protection suits to avoid skin contact. BA should be worn by the persons handling the emergency.
- The adjoining shanty should be evacuated.
- Persons handling the emergency should check up if their nails, lips, earlobes have turned blue. If so, immediately move them to Kandla Port hospital.

## 4.7.5 BENZENE

Chemical	Dispersion Distances	LEL Distances	Overpressure Distances	Pool Fire Heat Radiation Distance For
----------	----------------------	---------------	------------------------	---------------------------------------

		ERPG - 3 1000 ppm m	ERPG - 2 150 ppm m	ERPG -1 50 ppm m	60% m	10% m	8 psi m	3.5 psi m	1.0 psi m	10.0kW/m <sup>2</sup> m	5.0kW/m <sup>2</sup> m	2.0kW/m <sup>2</sup> m
Jet ty Tw o	BENZENE (Instantaneous Release)	228	625	1.1 Km	80	265	LOC not exceeded	61	76	-----	-----	-----
	BENZENE (Evaporation Puddle)	23	81	145	< 10	20	No part of the cloud was above the LEL	No part of the cloud was above the LEL	No part of the cloud was above the LEL	-----	-----	-----
	BENZENE (Burning Puddle)	-----	-----	-----	-----	-----	-----	-----	-----	29	35	47

- A Benzene fire gives out dense black smoke which could reduce the visibility. All fire fighters must wear a chemical protection suit while handling the emergency, wear BA.

- All those not connected with the emergency handling should move beyond 1.1 km up wind.
- Initial fire fighting should be from a distance of 47 meter, unless fire suits, proximity suits are worn. All security staff must have respiratory protection.
- All persons handling the emergency should be sent to the Kandla Port hospital for urine test to check for Benzene poisoning.

## 4.7.6 1:3, BUTADIENE

Chemical		Dispersion Distances			LEL Distances		Overpressure Distances			Pool Fire Heat Radiation Distance For		
		ERPG - 3 5000 ppm	ERPG - 2 200 ppm	ERPG - 1 10 ppm	60%	10%	8 psi	3.5 psi	1.0 psi	10.0kW/m <sup>2</sup>	5.0kW/m <sup>2</sup>	2.0kW/m <sup>2</sup>
		m	m	m	m	m	m	m	m	m	m	m
Jetty Thre e	1:3, BUTADIENE (Instantaneous Release)	92	524	2.4 Km	62	206	LOC not exceeded	48	63	-----	-----	-----

1:3, BUTADIENE (Evaporation Puddle)	22	157	736	13	53	LOC not exceeded	< 10	21	----	-----	----
1:3, BUTADIENE (Burning Puddle)	-----	-----	-----	-----	-----	-----	-----	-----	34	42	57

- Initial fire fighting should be from a distance of more than 57 meters. The fire fighters should wear BA sets and chemical protection suits.
- The shanty should be evacuated beyond 2.4 Km distance.

## 4.7.7 ACETONE

Chemical		Dispersion Distances			LEL Distances		Overpressure Distances			Pool Fire Heat Radiation Distance For		
		TEEL - 3	TEEL - 2	TEEL - 1	60%	10%	8 psi	3.5 psi	1.0 psi	10.0kW/m <sup>2</sup>	5.0kW/m <sup>2</sup>	2.0kW/m <sup>2</sup>
		5700 ppm	3200 ppm	200 ppm	m	m	m	m	m	m	m	m
Jet ty Th re e	<b>ACETONE</b> (Instantaneous Release)	97	134	591	56	190	LOC not exceeded	40	56	-----	-----	-----
	<b>ACETONE</b> (Evaporation Puddle)	10	17	111	< 10	22	No part of the cloud was above the LEL	No part of the cloud was above the LEL	No part of the cloud was above the LEL	-----	-----	-----



		m	m	m	m	m	m	m	m	m	m	m
Jet ty Th re e	<b>METHANOL</b> (Instantaneous Release)	178	431	1.0 Km	49	190	LOC not exceeded	LOC not exceeded	33	----	-----	----
	<b>METHANOL</b> (Evaporation Puddle)	< 10	33	89	< 10	< 10	No part of the cloud was above the LEL	No part of the cloud was above the LEL	No part of the cloud was above the LEL	----	-----	----
	<b>METHANOL</b> (Burning Puddle)	----	-----	----	----	-----	----	----	-----	11	12	15

- Fire fighters should note that acetone and methanol fires are non luminescent and there could be a tendency to go nearer to the puddle /pool on fire. This should be done by fire fighters fully equipped with fire suits / proximity suits. Acetone / Methanol are water soluble, which is advantageous for fire fighting.

## 4.7.9 Jetty No – 4 Instantaneous Release / Ev PROPYLENE

Chemical		Dispersion Distances			LEL Distances		Overpressure Distances			Pool Fire Heat Radiation Distance For		
		TEEL - 3 20000 ppm m	TEEL- 2 10000 ppm m	TEEL -1 1500 ppm m	60% m	10% m	8 psi m	3.5 psi m	1.0 psi m	10.0kW/m <sup>2</sup> m	5.0kW/m <sup>2</sup> m	2.0kW/m <sup>2</sup> m
Jetty Four	<b>PROPYLENE</b> (Instantaneous Release)	51	80	233	74	253	LOC not exceeded	52	66	-----	-----	-----
	<b>PROPYLENE</b> (Evaporation Puddle)	30	53	163	51	194	LOC not exceeded	29	52	-----	-----	-----
	<b>PROPYLENE</b> (Burning)	-----	-----	-----	-----	-----	-----	-----	-----	33	41	55



Puddle)												
---------	--	--	--	--	--	--	--	--	--	--	--	--

- All emergency handling should be from a distance of more than 66 meters unless full fire suits / proximity suit is worn.
- **All personnel not directly connected with the emergency should be moved beyond 233 meters from the leak area.**

## 4.7.10 Jetty No – 4 Instantaneous Release / Ev VINYL CHLORIDE (VCM)

Chemical		Dispersion Distances			LEL Distances		Overpressure Distances			Pool Fire Heat Radiation Distance		
		ERPG - 3	ERPG - 2	ERPG - 1	60%	10%	8 psi	3.5 psi	1.0 psi	10.0kW/m <sup>2</sup>	5.0kW/m <sup>2</sup>	2.0kW/m <sup>2</sup>
		5000 ppm	1000 ppm	200 ppm								
		m	m	m	m	m	m	m	m	m	m	m
Jetty Four	VCM (Instantaneous Release)	47	108	376	45	152	LOC not exceeded	30	48	-----	-----	-----
	VCM (Evaporation Puddle)	< 10	15	52	< 10	23	No part of the cloud was above the LEL	No part of the cloud was above the LEL	No part of the cloud was above the LEL	-----	-----	-----



		m	m	m	m	m	m	m	m	m	m	m
Jet ty Fiv e	<b>AMMONIA</b> (Instantaneous Release)	219	589	1.4 Km	33	80	LOC not exceeded	LOC not exceeded	26	-----	-----	-----
	<b>AMMONIA</b> (Evaporation Puddle)	96	260	617	< 10	16	No part of the cloud was above the LEL	No part of the cloud was above the LEL	No part of the cloud was above the LEL	-----	-----	-----
	<b>AMMONIA</b> (Burning Puddle)	-----	-----	-----	-----	-----	-----	-----	-----	< 10	11	13

- Emergencies involving Ammonia will be mostly leakage / spillage.
- Ammonia is flammable with difficulty.
- Ammonia emergencies should be handled by wearing BA sets.
- Ammonia is soluble in water, which will make it easier to handle the emergency.
- Do not direct water jet onto the liquid ammonia puddle, this could cause spurting of the liquid. Let the ammonia vapours come into the water spray / fog.

AEGLs represent threshold exposure limits for the general public and are applicable to emergency exposure periods ranging from 10 minutes to 8 hours. AEGL-2 and AEGL-3, and AEGL-1 values as appropriate will be developed for each of five exposure periods (10 and 30 minutes, 1 hour, 4 hours, and 8 hours) and will be distinguished by varying degrees of severity of toxic effects. It is believed that the recommended exposure levels are applicable to the general population including infants and children, and other individuals who may be susceptible.

The three AEGLs have been defined as follows:

AEGL-1 is the airborne concentration, expressed as parts per million or milligrams per cubic meter (ppm or mg/m<sup>3</sup>) of a substance above which it is predicted that the general population, including susceptible individuals, could experience notable discomfort, irritation, or certain asymptomatic nonsensory effects. However, the effects are not disabling and are transient and reversible upon cessation of exposure.

AEGL-2 is the airborne concentration (expressed as ppm or mg/m<sup>3</sup>) of a substance above which it is predicted that the general population, including susceptible individuals, could experience irreversible or other serious, long-lasting adverse health effects or an impaired ability to escape.

AEGL-3 is the airborne concentration (expressed as ppm or mg/m<sup>3</sup>) of a substance above which it is predicted that the general population, including susceptible individuals, could experience life-threatening health effects or death.

Airborne concentrations below the AEGL-1 represent exposure levels that can produce mild and progressively increasing but transient and nondisabling odor, taste, and sensory irritation or certain asymptomatic, nonsensory effects. With increasing airborne concentrations above each AEGL, there is a progressive increase in the likelihood of occurrence and the severity of effects described for each corresponding AEGL. Although the AEGL values represent threshold levels for the general public, including susceptible subpopulations, such as infants, children, the elderly, persons with asthma, and those with other illnesses, it is recognized that individuals, subject to unique or idiosyncratic responses, could experience the effects described at concentrations below the corresponding AEGL.

## 4.7.12 Jetty No – 5 Instantaneous Release / Evaporation Puddle / Burning Puddle for HSD

		Dispersion Distances			LEL Distances		Overpressure Distances			Pool Fire Heat Radiation Distance For		
		TEEL 8600 ppm	TEEL 3300 ppm	TEEL 400 ppm	60%	10%	8 psi	3.5 psi	1.0 psi	10.0kW/m <sup>2</sup>	5.0kW/m <sup>2</sup>	2.0kW/m <sup>2</sup>
Chemical		3	2	1								
		m	m	m	m	m	m	m	m	m	m	m
Jetty Five	HSD (Instantaneous Release)	59	112	370	73	240	LOC not exceeded	53	71	-----	-----	-----
	HSD (Evaporation Puddle)	<10	15	85	14	48	LOC not exceeded	10	19	-----	-----	-----

<b>HSD</b> (Burning Puddle)	-----	-----	-----	-----	-----	-----	-----	-----	35	42	58
-----------------------------------	-------	-------	-------	-------	-------	-------	-------	-------	----	----	----

- High Speed Diesel fires should be handled with care, by wearing fire suits / proximity suits.
- Foam should be used for fire fighting.

### 4.7.13 Jetty No – 6 Instantaneous Release / Evaporation Puddle / Burning Puddle for MOTOR SPIRIT

---

Chemical	Dispersion Distances	LEL Distances	Overpressure Distances	Pool Fire Heat Radiation Distance
----------	----------------------	---------------	------------------------	-----------------------------------

		TEEL - 3 1500 ppm m	TEEL - 2 610 ppm m	TEEL - 1 610 ppm m	60% m	10% m	8 psi m	3.5 psi m	1.0 psi m	10.0kW/m <sup>2</sup> m	5.0kW/m <sup>2</sup> m	2.0kW/m <sup>2</sup> m
Jet ty Six	<b>MOTOR SPIRIT</b> (Instantaneous Release)	159	258	258	68	227	LOC not exceeded	51	66	----	-----	----
	<b>MOTOR SPIRIT</b> (Evaporation Puddle)	51	85	85	16	70	LOC not exceeded	11	24	----	-----	----
	<b>MOTOR SPIRIT</b> (Burning Puddle)	-----	-----	-----	-----	-----	-----	-----	-----	37	45	61

- Motor spirit fires should be handled with care, by wearing fire suits / proximity suits.
- Foam should be used for fire fighting.





Jet ty Six	<b>SKO</b> (Instantaneous Release)	141	159	209	74	239	LOC not exceeded	54	73	-----	-----	-----
	<b>SKO</b> (Evaporation Puddle)	< 10	< 10	< 10	< 10	< 10	No part of the cloud was above the LEL	No part of the cloud was above the LEL	No part of the cloud was above the LEL	-----	-----	-----
	<b>SKO</b> (Burning Puddle)	-----	-----	-----	-----	-----	-----	-----	-----	28	35	48

- SKO fires should be handled with care, by wearing fire suits / proximity suits.
- Foam should be used for fire fighting.

## 4.8 Coal Storage at Open Yard

---

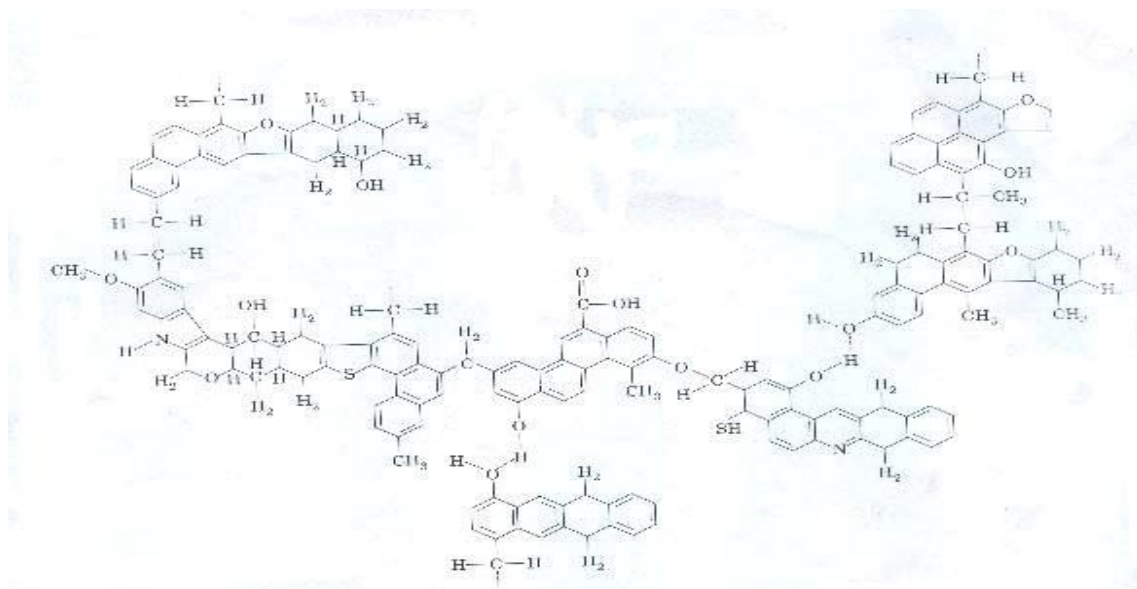
### 4.8.1 General Characteristics of Coal

---

Coal is a fossil fuel extracted from the ground by underground mining or open pit mining. It is a readily combustible, black or brownish – black sedimentary rock. It is composed primarily of carbon along with assorted other elements.

Carbon forms more than 50% by weight and more than 70% by volume of coal.

Coal usually contains a considerable amount of incidental moisture, which is the water trapped within the coal in between the coal particles. The structure of a coal molecule is represented as follows:



Methane gas is another component of coal. Methane in coal is dangerous as it can cause explosion and may cause the coal to spontaneously combust.

### 4.8.2 Effects of Coal Burning

---

Combustion of coal, like any other compound containing carbon, produces CO<sub>2</sub>, along with minor amount of SO<sub>2</sub>.

Coal can be set on fire by spontaneous combustion

### 4.8.3 Spontaneous Combustion in Coal

---

The risk from fire exists where significant amounts of coal are in use or storage. Coal is a combustible material, making it susceptible to a variety of ignition scenarios. One of the most frequent and serious causes of coal fires is spontaneous combustion, which has been responsible for a number of incidents within the department in recent years.

Preventing spontaneous combustion coal fires involves attention to many different factors. Among the most critical are the type, age and composition of coal, how it is stored and how it is used. Given the right kind of coal, oxygen, and a certain temperature and moisture content, coal will burn by itself.

Spontaneous combustion has long been recognized as a fire hazard in stored coal. Spontaneous combustion fires usually begin as “hot spots” deep within the reserve of coal. The hot spots appear when coal absorbs oxygen from the air. Heat generated by the oxidation can initiate the fire.

Such fires can be very stubborn to extinguish because of the amount of coal involved (often hundreds of tons) and the difficulty of getting to the seat of the problem. Moreover, coal in either the smouldering or flaming stage may produce copious amounts of methane and carbon monoxide gases. In addition to their toxicity, these gases are highly explosive in certain concentrations, and can further complicate efforts to fight this type of coal fire.

Even the most universal fire fighting substance, water, cannot be used indiscriminately, because of the remote possibility of a steam explosion; it is advisable that water be applied carefully and from a safe distance. Certain chemicals such as carbon dioxide or nitrogen may mitigate fire effects, but their use has had mixed success from a DOE (Department of Energy) perspective. The above information suggests that coal fires require awareness and prior planning to extinguish efficiently, completely, and safely.

### 4.8.4 Causes of Spontaneous Coal Fires

---

The following general factors have been mentioned as contributing causes:

- ③ Coal handling procedures allowed for long-time retention of coal, which increases the possibility of heating

- ③ New coal added on top of old coal created segregation of particle sizes, which is a major cause of heating
- ③ Too few temperature probes installed in the coal bunker resulted in an excessive period of time before the fire was detected.
- ③ Failure of equipment needed to fight the fire
- ③ Ineffective capability and use of carbon dioxide fire suppression system
- ③ Delay in the application of water

## 4.8.4.1 Preventing Spontaneous Combustion in Stored Coal

---

High quantities of coal are stored in bunkers, silos, hoppers and open air stockpiles. How susceptible such stocks of coal are to fire from spontaneous combustion depends on a number of factors, from how new the coal is to how it is piled.

## 4.8.5 Recommendations for Coal Storage

---

- ③ Storing coal with low sulphur content is helpful. Sulphur compounds in coal liberate considerable heat as they oxidize.
- ③ Air circulating within a coal pile should be restricted as it contributes to heating; compacting helps seal air out.
- ③ Moisture in coal contributes to spontaneous heating because it assists the oxidation process. Moisture content should be limited to 3 %; sulphur content should be limited to 1 %, “as mined.” Coal having high moisture content should be segregated and used as quickly as possible. Efforts should be made to keep stored coal from being exposed to moisture.
- ③ Following the “First in, First out” rule of using stock reduces the chance for hot spots by helping preclude heat build up for portions of stock which remain undisturbed for a long term. The design of coal storage bins is important in this regard.

- ③ A high ambient temperature aids the spontaneous heating process. Remove coal as quickly as possible. The longer large coal piles are allowed to sit, the more time the spontaneous process has, to work.
  
- ③ The shape and composition of open stock piles can help prevent fires. Dumping coal into a big pile can lead to problems. Rather, coal should be packed in horizontal layers (opinions range from 1 ½' to 3' high) which are then levelled by scraping and compacted by rolling. This method helps distribute the coal evenly and thus avoids breakage and segregation of fine coal. Segregation of coal particles by size should be avoided, as it may allow more air to enter the pile and subsequent heating of finer sizes.
  
- ③ The height of the coal pile/stock is also important; limit un - layered, un - compacted high grade coal to a height of 15' maximum height.
  
- ③ Properly inspect, test and maintain installed fire protection equipment.
  
- ③ Maintain an updated pre-fire plan and encourage regular visits to coal facilities by the site or local emergency response force.

## 4.8.6 Roll Packing

---

Roll packing helps to exclude O<sub>2</sub> and thus to prevent fires by discouraging spontaneous combustion. Coal is distributed by a grab bucket or by other means in a uniform layer. The layer is then levelled by scraping and compacted by rolling. Distributing the coal evenly avoids breakage and segregation of the coal. The firm packing helps shed water.

## 4.8.7 Checking Temperature

---

Steam rising from a pile or the odour of burning coal is an indication of spontaneous heating, but an earlier or more reliable indication is obtained by checking the temperature/ hot spots/CO detection.

Rise of temperature can be noted by use of thermocouples. Hot spots can be detected by use of IR coal fire monitors. CO detectors can indicate that coal combustion has started.

## 4.9 Risk Analysis for Coal Fires in Storage Yard Berth 14

---

Data used for calculation of impact distance for coal fires. Type of coal – Bituminous (Medium Volatile)

Emissivity Constant ( $\epsilon$ )	=	0.9 for Bituminous Coal
Stefan Boatmen constant	=	$5.6 \times 10^{-8} \text{ kW/m}^2 \text{ K}^4$

FQ 47K 4.9.1 Formula used for Calculation of Impact Distance (D) ✓ /

Where D	=	Distance from flame centre to receiving point.
Where F	=	Fraction of heat radiation = 0.15 (Conservative)
Where Q	=	Total Heat Generated /Emitted by Coal
Where K	=	Thermal Radiation level

Maximum temperature attained by flame of Coal  $T_f = 900\text{DegC} = 1173\text{K}$

Ambient surrounding temperature  $T_a = 27\text{DegC}$  to  $35\text{DegC} = 300\text{K} - 308\text{K}$

$$Q = \sigma A \epsilon (T_f^4 - T_a^4)$$

$$\sigma = 5.68 \times 10^{-8} \text{ kW/m}^2 \text{ K}^4$$

$$T_f^4 = (1173)^4 \text{ K}$$

$$T_a^4 = (300)^4 \text{ K}$$

For active coal burning area =  $10\text{m}^2$

$$Q = 5.6 \times 10^{-8} \times 0.9 \times 10 (1173^4 - 300^4)$$

$$Q = 950 \text{ kW}$$

For Heat radiation  $4 \text{ kW/m}^2$  impact distance D

$$D = \sqrt{(950 \times 0.15) / (4 \times 3.14 \times 4)} = 1.68 = 1.7\text{m}$$

For Heat radiation  $12.5 \text{ kW/m}^2$  impact distance D

$$D = \sqrt{(950 \times 0.15) / (4 \times 3.14 \times 12.5)} = 0.9527 = 1 \text{ m}$$

For Heat radiation  $37.5 \text{ kW/m}^2$  impact distance D

$$D = \sqrt{(950 \times 0.15) / (4 \times 3.14 \times 37.5)} = 0.55\text{m}$$

For active coal burning area –  $100 \text{ m}^2$

$$Q = 5.6 \times 10^{-8} \times 0.9 \times 100 (1173^4 - 300^4)$$

$$= 9500 \text{ kW/m}^2$$

For Heat radiation  $4 \text{ kW/m}^2$  impact distance D

$$D = \sqrt{(9500 \times 0.15) / (4 \times 3.14 \times 4)} = 5.32 \text{ m}$$

For Heat radiation  $12.5 \text{ KW/m}^2$  impact distance D



$$D = \sqrt{(9500 \times 0.15) / (4 \times 3.14 \times 12.5)} = 3.012 \text{ m}$$

For Heat radiations 37.5 KW/m<sup>2</sup> impact distance D

$$D = \sqrt{(9500 \times 0.15) / (4 \times 3.14 \times 37.5)} = 1.74 \text{ m}$$

The Damage Effects Due to Thermal Radiation of Varying Intensity

Incident Radiation Intensity (kW/m <sup>2</sup> )	Type of Damage
37.5	Sufficient to cause damage to process equipment unless the equipment is fully thermally fire protected (Insulation, fire proofing, sprinkler protection etc)
12.5	Minimum energy required for piloted ignition of wood, melting plastic tubing, etc.
4.5	Sufficient to cause pain to personnel if unable to reach within 20 seconds, blistering of skin (1st degree burns) is likely.

## 4.9.2 Summary:

Heat Radiation Impact distance for	Active Burning Coal Area	
	10 m <sup>2</sup>	100 m <sup>2</sup>
4 kW/m <sup>2</sup>	1.7 m	5.3 m
12.5 kW/m <sup>2</sup>	1.0 m	3.0 m

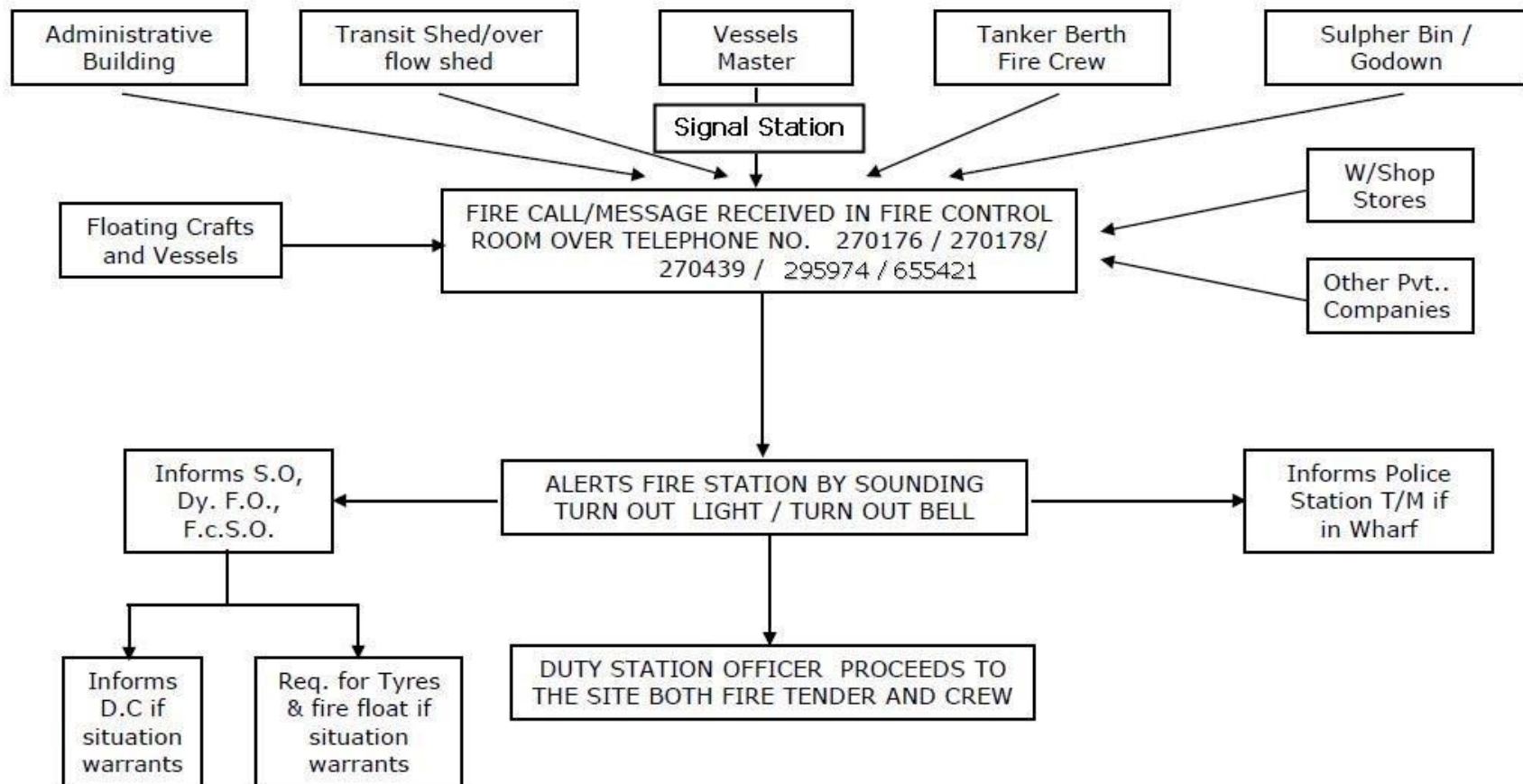
37.5 kW/m <sup>2</sup>	0.5 m	1.74 m

Assuming that 100m<sup>2</sup> surface area of the coal stack is smouldering no person should approach the stock within 6 m distance.

All fire fighting should be done from more than 5.3 m away from the affected coal stack unless the fire fighter is fully clothed with fire protective clothing and respiratory protection

Please note that CO could also be emitted during a coal fire due to incomplete combustion. Hence adequate respiratory protection should be used like canister gas mask or Self Contained Breathing Apparatus –SCBA

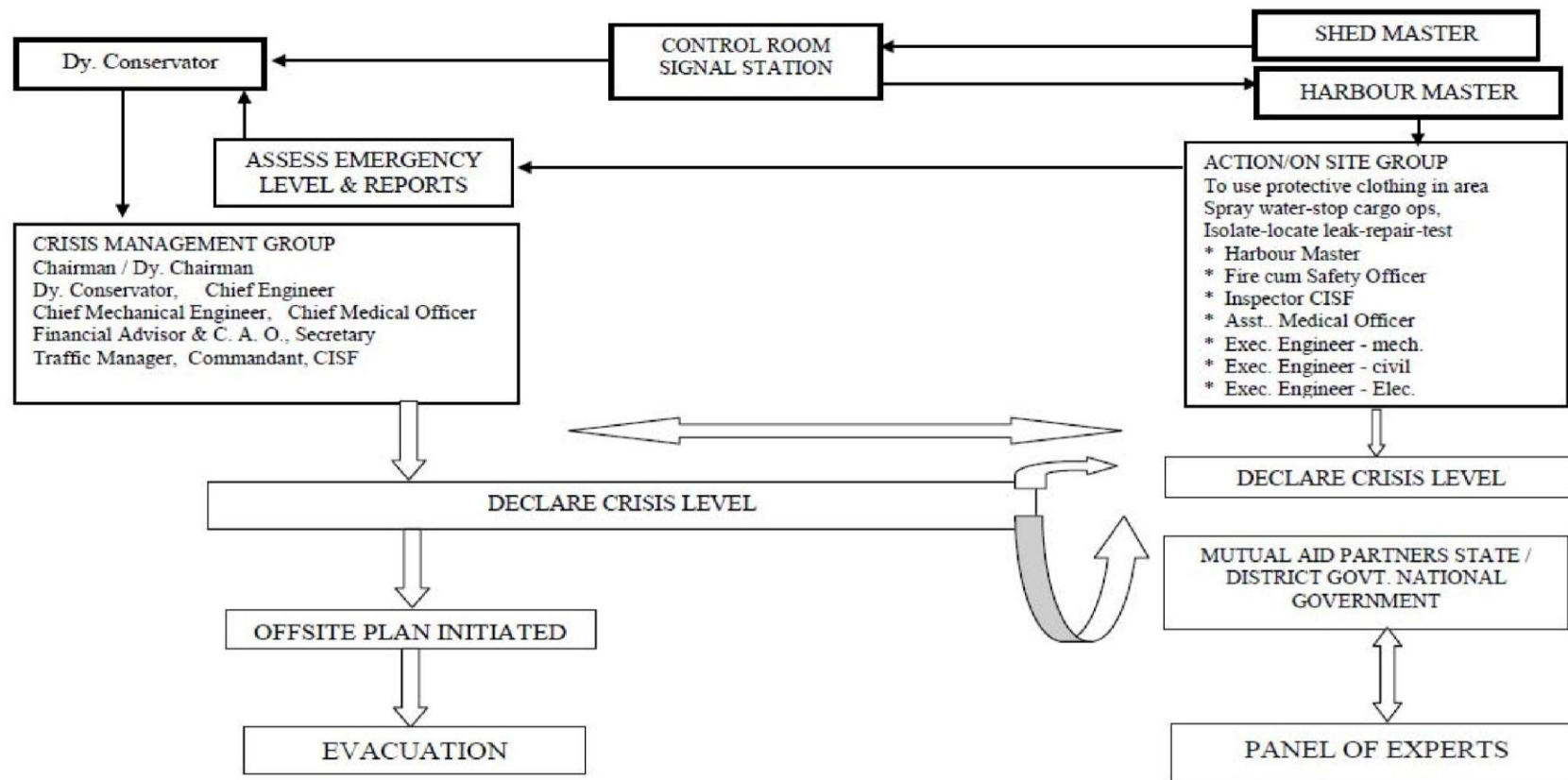
## 4.10 Fire & Explosion Response Plan



---

## 4.11 Fire & Toxic Leakage

---



### PROCESS

- |  |  |
|--|--|
| (1) Master or informer raises alarm                    | (2) Informs control room at the Fire Station   |
| (3) Advises D.C. and H.M and Action Group              | (4) Action group commences to use protective clothing in area<br>-Spray water-stop cargoes/Isolate – locate leak-repair test |
| (5) Declare crisis level                               | (6) Crisis level endorsement by crisis management group  |
| (7) If crisis level declared is greater                | (8) Mutual aid partners contacted and district emergency plan initiated  |
| (9) If necessary evacuation commenced partial or full. |  |

---

## 4.12 Details of Fire Fighting Equipment available at Kandla Port

---

### 4.12.1 Fire Water Tender – 6 Nos

---

Water Tank Capacity: 6000 liters. (Discharge Capacity 2250 liters/PER MIN at 7.5kg/cm<sup>2</sup> & 300 liters at 40kg/cm<sup>2</sup>).

Fire Monitor Discharge capacity 2750 lpm at 7kg/cm<sup>2</sup> with effective throw/Jet of minimum 45 meters.

Fire Fighting Equipments:

- RRL Hose 15mtrs X 63mm (ID)
- Foam AFFF 3%
- Various type of Branches
- Hose Fittings
- Small Gears
- Personnel Protective equipment (PPE)
- Additional Foam Fighting System
- Communication System
- Public Address system
- Extension Ladder

### 4.12.2 Foam Fire Tender – 3 Nos

---

Water Tank Capacity: 5000 liters. (Discharge Capacity 2250 liters at 7.5kg/cm<sup>2</sup> & 300 liters at 3.5kg/cm<sup>2</sup>).

Foam Tank Capacity: 1000 liters.

Fire Monitor Discharge capacity 2750 lpm at 7kg/cm<sup>2</sup> with effective throw/Jet of minimum 45 meters.

Additional CO<sub>2</sub> Extinguishing System.

Fire Fighting Equipments:

- RRL Hose 15mtrs X 63mm (ID)
- Foam AFFF 3%
- Various type of Branches
- Hose Fittings
- Small Gears
- Personnel Protective equipment (PPE)
- Additional Foam Fighting System
- Communication System
- Public Address system
- Extension Ladder

### 4.12.3 Multi Purpose Fire Tender – 1 No

---

Water Tank Capacity: 5000 liters. (Discharge Capacity 2000 liters at 10kg/cm<sup>2</sup> & 300 liters at 3.5kg/cm<sup>2</sup>).

Foam Tank Capacity: 1000 liters.

Fire Monitor Discharge capacity 2750 lpm at 7kg/cm<sup>2</sup> with effective throw /Jet of minimum 45 meters.

Additional CO<sub>2</sub> Extinguishing System.

Additional Dry Chemical Powder Extinguishing System.

Fire Equipments:

- RRL Hose 15mtrs X 63mm (ID)
- Foam AFFF 3%
- Various type Branches
- Hose Fittings
- Small Gears
- Personnel Protective equipment (PPE)
- Addition Foam Fighting System
- Communication System
- Public Address system
- Extension Ladder

## 4.12.4 SURVEYED OFF NEW PROCUREMENT IN PROCESS

### 4.12.5 Tank Lorry - 01 No.

---

- Tank Capacity 12,000 liters.
- Anti Pollution Scheme.

### 4.12.6 Fire Jeep – 01 No.

---

Pump Discharge Capacity 1800 liters at 7kg/cm<sup>2</sup>.

Fire Fighting Equipments:



- RRL Hose 15mtrs X 63mm (ID)
- Various type of Branches
- Hose Fittings
- Small Gears
- Personnel Protective equipment (PPE)
- Communication System
- Public Address system
- Extension Ladder

## 4.12.7 Safety Jeep – 01 No.

---

For proper Coordination, Inspection, in around the Port (Oil & Chemical Tank Farm & Administrative Works).

Fire Fighting Equipments:

- Small Gears
- Personnel Protective equipment (PPE)
- Communication System
- Public Address system

## 4.12.8 Ambulance – 01 No.

---

For Transportation of Injured Ship Official, Ship Crews and Victims.

## 4.13 Station wise Manpower Break Up (Manned Round The Clock)

---

## 4.13.1 Emergency Response Centre / Old Kandla Fire Station (Liquid Cargo Jetty)

---

- Fire cum Safety Officer – 01
- Deputy Fire Officer – 01
- Station Officers – 02 Nos
- Leading Fireman– 02 Nos
- Pump Operator cum Driver – 03 Nos
- Fireman – 08 Nos

### Oil Jetty No. 1 (LPG Jetty)

- Leading Fireman – 01
- Pump Operator cum Driver – 01
- Fireman– 04 Nos

### Oil Jetty No. 2

- Leading Fireman– 01
- Fireman– 04 Nos
- Pump Operator cum Driver – 01

### Oil Jetty No. 3

- Leading Fireman – 01
- Fireman– 04 Nos

### Oil Jetty No. 4

- Leading Fireman – 01

- Pump Operator cum Driver – 01
- Fireman– 04 Nos

Oil Jetty No. 5 (IFFCO Jetty)

- Leading Fireman – 01
- Pump Operator cum Driver – 01
- Fireman– 04 Nos

While LPG Tanker is discharging the LPG at Oil Jetty No.1, a Station Officer shall be in charge till the unberthing of LPG Vessel.

Above Fire Crews will be posted at Oil Jetties depending upon the Nature of Risk Cargo Handled.

### 4.13.2 Tilak Fire Station (Dry Cargo Jetty).

---

- Station Officers– 01 No
- Leading Fireman– 01 No
- Pump Operator cum Driver– 02 Nos
- Fireman – 04 Nos

For Running & Maintenance of First Aid, Fire Equipments installed at various work places of Kandla Port.

- Leading Fireman– 01 No
- Fireman – 02 Nos

### 4.13.3 Azad Fire Station (Dry Cargo Jetty).

---

- Station Officers– 01 Nos

- Leading Fireman– 01 No
- Pump Operator cum Driver– 02 Nos
- Fireman – 04 Nos

## 4.14 Fire fighting facility at Chemical / Oil Handling Berths

---

### 4.14.1 Oil Jetty No: 1

---

Fixed 2 nos water/foam monitors mounted on towers at each end of each berth.

There are three vertical turbine pumps each of 500m<sup>3</sup>/hr capacity. One each of Electrical Fire Water Pumps, Diesel Engine Fire water pumps, Electrical flushing pumps.

Jetty one LPG side – 12 DCP – 5Kg Fire Extinguishers, 2 DCP – 150 Kg Trolley mounted fire extinguishers.

4 Fire suits, 2 BA sets with 2 spare respirable air cylinders.

Fire equipment Room:

- Foam / DCP – 15 Nos fire extinguishers
- Helmets – 6 Nos
- Hose length (15 meters) 10 Nos
- Manual Siren – 1No
- Gum Boots – 6 Pairs
- Ropes
- Foam compound 1000 Liters
- Hose fittings
- Branch Pipes
- Fire Axe

- Safety shower – 1 No
- Water curtains
- Fire suits – 2 Nos
- Canister gas mask – 1 No
- Telephone
- Mobile foam trolley – 100 Liters

## 4.14.2 Oil Jetty No: 2

---

Fixed foam / water remote controlled monitors mounted on towers at each end of each berth.

There are two vertical turbine pumps each of 800m<sup>3</sup>/hr capacity, two jockey pumps of 25m<sup>3</sup>/hr capacity, two foam pumps each of 22m<sup>3</sup>/hr capacity, two foam /water remote controlled tower monitors, and six jumbo curtains installed at the jetty face.

Fire equipment Room:

- Foam /DCP – 10 Nos each fire extinguishers
- Helmets – 6 Nos
- Fire Hoses - 10 Nos
- BA set – 1No
- Gum Boots – 6 Pairs
- Foam making branch pipes – 2 Nos
- Female coupling –8 Nos
- Jet branch pipes –5 Nos
- Fire suits -2 Nos
- Foam compound - 50 x 30 Liters
- Chemical Suits- 2 Nos
- Fire Axe- 1No
- DCP Fire extinguishers – 10 Nos

- Foam Fire extinguishers – 10 Nos
- Fire Buckets – 10 Nos
- Oil Dispersant – 10 x 20 Liters
- Rubber hand gloves – 6 Nos
- Hose length – 15 meters (10 Nos)

### 4.14.3 Oil Jetty No: 3, 4 & 5

---

In Oil Jetty No: 3, there are two foam pumps, with foam tank, 2 remote controlled tower monitors for foam / water spray, 2 sets of jumbo curtains at jetty face, one flame detection system, one 50KW DG set and control console.

Oil Jetty No: 4, there are three vertical turbine pumps each of 500m<sup>3</sup>/hr capacity, 2 foam pumps with foam tank, 2 remote control tower monitors of capacity 3000 liters per minute of water, 3 jumbo curtains at jetty face, 50 KW DG set and control console.

Oil Jetty No: 5, there are two fire water pumps each of 270m<sup>3</sup>/hr capacity, (One electrical driven pump, and one diesel engine pump each).

Fire equipment Room:

- Fire buckets – 8 Nos
- Manual Fire Sirens – 1 No
- Foam branch pipes – 4 Nos
- Mechanical foam generator – 2Nos
- Foam compound – 1000 Liters
- BA set – 1 No
- Gum Boots – 6 Pairs
- Helmets – 6 Nos
- Hose length (15 Meters) – 10 Nos
- DCP fire extinguishers – 10 Nos

- Foam fire extinguishers – 5 Nos
- Fire suits – 2 Nos
- Dispersant chemicals - 6 x 20 Lets
- Double female couplings – 8 Nos
- Male coupling – 2 Nos
- Diffuser – 2 Nos
- Water Curtain – 1 No
- Jet Branch Pipe – 2Nos
- Canister Gas Masks – 1 No
- Portable foam / water monitor – 1 No
- Mobile foam generator
- Safety Shower – 1No

#### 4.14.4 Oil Jetty No: 6

---

- 2 – Nos Diesel engine fire water pumps 820m<sup>3</sup>/hour each.
- 1 – HP Jockey pump electrical 80m<sup>3</sup>/hour
- Fire blankets (water jel)
- Smoke detectors in fire pump house
- Hand tool set
- Water curtains nozzles – 2 Nos • AFFF foam
- DCP fire extinguishers – 6 Nos
- Trolley mounted DCP fire extinguishers – 4 Nos
- CO<sub>2</sub> fire extinguishers – 6 Nos
- Foam fire extinguishers – 6 Nos

## 4.15 General Fire fighting guidelines at the Oil Jetty

---

1. Stop all loading / unloading operations and close valves.
2. All fire fighters will be apprised of the chemicals and POL products normally handled at the jetties. A set of MSDS is available at the fire station.
3. As a general rule all fire fighting will be carried out from a distance of 60 meter (Average heat radiation experience of  $2\text{kw}/\text{m}^2$ ). If the fire fighters are required to go closer to the fire then fire suits / close proximity suit must be worn. If necessary, water cover could be provided to the fire fighters going closer to the fire.
4. The water curtain along the edge of the berth will be activated for fire / leak / spill emergency at the berth.  
  
and any available tug should be immediately put on s/by.
5. All emergency equipment should be placed beyond the over pressure distance of about 60 meters (Average overpressure distance for 1.0 psi experience) to avoid damage to them.
6. The remote water / foam monitor should be operated to control the fire at the jetty. If properly used the fire will be immediately controlled.
7. All persons not connected with handling the emergency should be moved beyond the TEEL – 1 / ERPG – 1 level distance which is an average distance of 1 Km. But if toxic chemical release takes place then the people from the shanty should be moved beyond 3 Km distance of the fire.
8. All security staff (CISF) should also have access to respiratory protection as they may not be able to leave their post.
9. External help should be obtained as soon as it is felt that the emergency is grave.



10. CISF guards will keep note of all incoming aid equipment.
11. After the emergency is over the Deputy Conservator / Harbour Master will assign a senior management team to verify that there is no longer a threat of further fire / leak / spill, to assess damage and initiate repairs  
  
as needed.
12. Any emergency at the chemical jetties or at the dry cargo berths will be informed to the Deputy Conservator / Harbour Master, who will activate the DMP if necessary.

## 4.16 General guidelines in case of Toxic Chemical spill / leak

---

1. Stop all loading / unloading operations and close valves.
2. All emergency operation should be carried out from up wind direction. This may always not be possible. All persons handling a chemical leak / spill should wear chemical protection suit and respiratory protection like gas mask / BA sets.
3. any available tug should be put on alert or pressed into operation.
4. Deputy Conservator / Harbour Master should be informed of a chemical spill however small it may be.
5. CISF should have access to respiratory protection as they may not be able to leave their post.
6. In case of a major chemical leak / spill the neighbouring shanty should be evacuated especially if chemicals like, Acrylonitrile, Benzene, Aniline, 1:3 Butadiene, Vinyl Chloride, Styrene has spilled.
7. Attempts could be made to salvage the spilled chemical or dispersant could be applied to the spill.

8. The chief fire officer should be kept informed of the chemicals being loaded / unloaded at the port chemical berths on a daily basis.

Important fire fighting methods and spill handling methods of the concerned chemicals should be then informed to the fire fighters. They should also be apprised of the health effects and water solubility of the concerned chemicals.

---

# IDENTIFICATION OF EMERGENCIES AT THE OIL & CHEMICAL FACILITIES AROUND THE KANDLA PORT

---

## 5.1 Impact Distances

---

Under the Risk Assessment Study for the DEENDAYAL PORT TRUST carried out by Tata AIG Risk Management Services Ltd in the year 1999, various failure scenarios have been identified for different facilities around the port and these have been simulated using Phast / Safeti software. These failure scenarios have been categorized into Maximum Credible Loss Scenarios (MCLS) and Worst Case Scenarios (WCS).

These failures can be due to number of reasons like material failure, human error. The failures could also be on account of natural disasters like earthquake, flood etc or they could be due to external factors like missile attack or terrorist attack. On failure due to any account mentioned above and depending on the extent of damage, there can be partial or total loss of confinement of hazardous materials handled in the port.

## 5.2 Maximum Credible Loss Scenarios (MCLS) considered for the study

---

### 5.2.1 Scenario 1 – Butadiene Sphere of United Storage and Tank Terminals Ltd.

---

There are 4 Butadiene Spheres in the terminal. We have considered the 1000 M.T. sphere for the study. Butadiene is stored at 3 to 4 Degree C and pressure in the sphere is maintained at 0.8 bar. The temperature of Butadiene is controlled by brine chillers cooled by Freon refrigeration system. The probability of BLEVE is very remote, considering there are two compressors and DG set is provided to take care of full power load of terminal in case of power failure. However, for Consequence Analysis study, we have considered BLEVE of 1000 M.T. Butadiene Sphere. It is assumed that the catastrophic rupture of the sphere takes place at a pressure of 25 bar.

Initial temperature (K) : 395. Initial pressure (bar (g))  
 : 25.0

## 5.2.1.1 Radiation Effects: Bleeve / Fire Ball

---

Sr. No.	Radiation levels (Kw/sq m)	Distance in meters	
		5m/s C	2m/s D
1.	4	1558	1558
2.	12.5	919	919
3.	37.5	526	526

## 5.2.1.2 Explosion Effects

---

Sr. No.	Over pressure		Distance in meters	
	BAR(g)	PSI (g)	5.0m/s;C	2.0m/s; D
1.	0.0207	0.3	3246	3246
2.	0.1379	2	841	841
3.	0.2068	3	650	650

### Comments:

1. In case of BLEVE a radius of 526 m. could be subjected to heat radiation, intensity of 37.5 kw/m<sup>2</sup>. This would affect the facilities of Synthetics and chemicals, Indo Nippon, Kesar Enterprises, Bayer ABS & Chemicals and Resins. A portion of IFFCO facility (boundary) would also be subject to 37.5 KW per m<sup>2</sup> radiation intensity. This could cause fires in the neighbouring areas and this is likely to lead to domino effect. Employees within a radius of 1.5 km. from the sphere would suffer burn injuries.
2. Structural damage is likely within a radius of 650 m. from the sphere. This would damage nearby tanks, buildings and is likely to lead to domino effect which could aggravate the emergency. Upto a distance of 3.2 k.m there would be window glass breakage.

3. The possibility of BLEVE is less likely as the Horton spheres are maintained at low temperatures and at low temperature. There is also a standby DG set to take care of 100% electrical load of the terminal. The spheres are protected by water spray ring system along with a hydrant system.

## 5.2.2 Scenario 2 - Phenol storage of United Storage and Tank Terminals Ltd.

---

In the United storage terminal there is a phenol storage tank. In the event of bottom nozzle rupture or a large overflow from the tank, phenol would spill out and the contents would be within the dyke.

### 5.2.2.1 Dispersion Distance for PHe nol

---

Sr. No.	Concentration of interest ppm	Dispersion Distance in meters	
		5.0m/s;C	2.0m/s; D
1.	100	103	90

### 5.2.2.2 Radiation Effects – Pool Fire

---

Sr. No.	Radiation levels (Kw/sq m)	Distance in meters	
		5.0m/s;C	2.0m/s; D
1.	4	32	32
2.	12.5	25	22
3.	37.5	12	12

#### Comments:

Phenol has IDLH of 100 ppm concentration and the vapours are toxic. Toxic vapour of 100 ppm. Concentration would disperse upto 90 to 103 meters in the downward direction. This scenario may have a moderate off site implication due to toxic vapours.

## 5.2.3 Scenario 3 - Toluene storage of United Storage and Tank Terminals Ltd.

It is assumed that the tank has a diameter of 15 m. and dyke dia of 30 meters. In case of bottom nozzle failure of large overflow toluene would accumulate in the dyke. In case, the pool encounters the source of ignition, a pool fire would result.

### 5.2.3.1 Dispersion Distance for Toluene

---

Sr. No.	Concentration of interest Vol %	Distance in meters	
		5.0m/s;C	2.0m/s; D
1.	1.2 (LEL)	63	72

### 5.2.3.2 Radiation Effects – Pool Fire

---

Sr. No.	Radiation levels (Kw/sq m)	Distance in meters	
		5.0m/s;C	2.0m/s; D
1.	4	59	44
2.	12.5	25	22
3.	37.5	20	19

### 5.2.3.3 Flash Fire

---

Sr. No.	Distance (m)	Distance in meters (1/2 LEL Distance)	
		5.0m/s;C	2.0m/s; D

1.	Furthest extent (m) for flash fire	111	121
----	------------------------------------	-----	-----

Comments:

In case of a pool fire, the radiation effect is likely to be contained within the site. A flash fire distance is approximately 120 m. This means that a flammable cloud could cause a flash fire due to source of ignition within 120 m. in the downward direction. The flash fire would result in a pool fire.

The terminal has its own independent fire protection and fire fighting system which can reduce the affected distance by immediate actions like spray of foam compound over the pool formed in the dyke to prevent ignition and reduce the rate of evaporation.

## 5.2.4 Scenario 4 – Acrylonitrile storage of Bayer ABS

---

Acrylonitrile polymerises in the presence of light and at high temperature. If polymerization takes place in the tank, it could explode resulting in large release of Acrylonitrile. Acrylonitrile could also be released in the event of bottom nozzle failure of tank or overflow into the dyke.

### 5.2.4.1 Dispersion Distance for Acrylonitrile

---

Sr. No.	Concentration of interest ppm	Dispersion distance in meters	
		5.0m/s;C	2.0m/s; D
1.	4 (IDLH)	4026	12000

### 5.2.4.2 Radiation Effects – Pool Fire

---

Sr. No.	Radiation levels (kW/sq m)	Distance in meters	
		5.0m/s;C	2.0m/s; D
1.	4	80	85

2.	12.5	57	53
3.	37.5	42	32

### 5.2.4.3 Flash Fire

---

Sr. No.	Distance (m)	Distance in meters (1/2 LEL Distance)	
		5.0m/s; C	2.0m/s; D
1.	Furthest extent (m) for flash fire	118	125

#### Comments:

1. Acrylonitrile has boiling point of 77Degree C and IDLH 4 ppm concentration. However, it should be noted that on polymerization and in fire condition, Acrylonitrile would decompose to release hydrogen cyanide and NOx.
2. The dispersion distance for 4 ppm concentration of Acrylonitrile vapours could be 12 kms if the wind speed is 2 m/sec and atmospheric stability D. However, this distance could be reduced if timely action is taken.
3. Bayer ABS maintains a good safety code of practice. They have conducted various safety studies and have a good maintenance system. Moreover the emergency management plan is well prepared and rehearsed in house. The standard of housekeeping in the terminal is good. The personnel working in the terminal have a good knowledge of the actions to be taken in the event of an emergency.

### 5.2.5 Scenario 5 - Styrene storage of Bayer ABS

---

Bayer ABS has a 1210 KL styrene tank. Styrene can undergo violent polymerization above 65 degree C, which could be explosive. It is assumed that the tank diameter is 12.5 m. and bund is 22.5 x 22.5 m<sup>2</sup>. In case of bottom nozzle failure, overflow, shell rupture, the material would accumulate in the dyke and if it would encounter the source of ignition, a pool fire would result.



## 5.2.5.1 Radiation Effects

Sr. No.	Radiation levels (Kw/sq m)	Distance in meters	
		5.0m/s;C	2.0m/s; D
1.	4	52	43
2.	12.5	26	21
3.	37.5	23	17

### Comments:

1. The radiation effect would be restricted to the site and is not likely to have off site implication. However, on polymerization and fire condition, styrene generates enormous quantity of soot and splinter could fly off. This could affect neighboring areas.
2. The high safety standards maintained and observed at site would go a long way in preventing catastrophic scenarios.

### 5.2.6 Scenario 6 - Benzene storage of Indo Nippon

In Indo Nippon terminal Benzene is stored in an 1800 KL tank. Pool fire scenario has been considered for the tank assuming tank diameter as 12 m. and dyke dia as 25 m.

#### 5.2.6.1 Dispersion Distance for Benzene

Sr. No.	Concentration of interest Vol%	Dispersion Distance in meters	
		5.0m/s;C	2.0m/s; D
1.	1.3	119	120

#### 5.2.6.2 Radiation Effects: Pool Fire

Sr. No.	Radiation levels (Kw/sq m)	Distance in meters	
		5.0m/s;C	2.0m/s; D

1.	4	55	42
2.	12.5	23	20
3.	37.5	20	16

### 5.2.6.3 Flash Fire

Sr. No.	Distance (m)	Distance in meters	
		5.0m/s;C	2.0m/s; D
1.	Furthest extent (m) for flash fire	175	175

### Comments

In case of pool fire radiation effect would be restricted to site.

### 5.2.7 Scenario 7 - Methanol storage of Indo Nippon

Methanol is stored in 2500 KL tank, dyke dia is assumed as 30 m. And tank dia as 15 m.

#### 5.2.7.1 Dispersion Distance for Methanol

Sr. No.	Concentration of interest Vol%	Distance in meters	
		5.0m/s;C	2.0m/s; D
1.	6	36	47

#### 5.2.7.2 Radiation Effects: Pool Fire

Sr. No.	Radiation levels (Kw/sq m)	Distance in meters	
		5.0m/s;C	2.0m/s; D
1.	4	66	73

2.	12.5	48	48
3.	37.5	37	34

### 5.2.7.3 Flash Fire

Sr. No.	Dispersion (m)	Dispersion Distance in meters	
		5.0m/s;C	2.0m/s; D
1.	Furthest extent (m) for flash fire	172	83

### 5.2.7.4 Explosion Effects – Late Ignition

Sr. No.	Over pressure		Distance in meters	
	BAR(g)	PSI (g)	5.0m/s;C	2.0m/s; D
1.	0.0207	0.3	110	137
2.	0.1379	2	80	95
3.	0.2068	3	78	91

#### Comments:

1. In case of pool fire, the radiation effect would be restricted to the site.
2. Methanol has a low boiling point i.e. (65oC.), hence if timely action is not taken, a large amount of Methanol would vaporize and unconfined vapour cloud would be formed which if it encounters a source of ignition would explode.
3. In case of unconfined vapour cloud explosion there may be a moderate implication on the surrounding facilities (Synthetics & chemicals and J R Enterprises).

#### 5.2.8 Scenario 8 - Refrigerated Butadiene storage tank of Synthetics and chemicals

There are two atmospheric storage tanks of Butadiene having capacity of 2000 MT each. The storage temperature is maintained at minimum 8oC. Ammonia is used as refrigerant. The tank is double walled

tank, catastrophic rupture of the tank is improbable. It is assumed that if the roof of the tank fails and a pool fire has taken place whose diameter equals the diameter of the tank.

#### 5.2.8.1 Radiation Effects: Pool Fire

Sr. No.	Radiation levels (Kw/sq m)	Distance in meters	
		5.0m/s;C	2.0m/s; D
1.	4	46	74
2.	12.5	41	41
3.	37.5	33	19

#### 5.2.8.2 Flash Fire

Sr. No.	Distance (m)	Distance in meters	
		5.0m/s;C	2.0m/s; D
1.	Furthest extent (m) for flash fire	97	4

#### Comments:

The radiation distance would be contained within the site.

#### 5.2.9 Scenario 9 - IFFCO Ammonia Sphere

IFFCO has refrigerant ammonia storage tanks. There are two 1500 m/tons Horton Spheres. In case of external fire, the sphere would be heated up. The external fire would cause the shell above the liquid level to get weakened.

#### 5.2.9.1 Dispersion Distance for Ammonia

Sr. No.	Concentration of interest ppm	Distance in meters	
		5.0m/s;C	2.0m/s; D

1.	500 (IDLH)	10440	9908
----	------------	-------	------

Comments:

1. A toxic ammonia cloud of IDLH concentration (500 ppm) would disperse up to 10 km. in the downward direction.
2. Considering that ammonia is highly soluble in water and it is a light gas, the severity of the scenario could be greatly reduced by timely action. I.e. application of water spray to ammonia cloud.
3. The ammonia storages are well protected. The company has its own fire and safety department with fire engines and fire fighting personnel on duty round the clock. The company has a good preventive maintenance programme. Safety training is given to all employees.

#### 5.2.10 Scenario 10- Phenol storage of Kesar Enterprises

Kesar Enterprises terminal phenol is stored in a 566 KL steam jacketed tank. In case of overflow or bottom nozzle failure, phenol would accumulate in the dyke.

##### 5.2.10.1 Dispersion Distance for Phenol

Sr. No.	Concentration of interest ppm.	Distance in meters	
		5.0m/s;C	2.0m/s; D
1.	100 (IDLH)	103	90

##### 5.2.10.2 Radiation Effects: Pool Fire

Sr. No.	Radiation levels (kW/sq m)	Distance in meters	
		5.0m/s;C	2.0m/s; D
1.	4	32	32
2.	12.5	25	22
3.	37.5	12	12

Comments:

1. Phenol vapour of IDLH 100 ppm would disburse upto 131 to 197 m. in downward direction. This may have a moderate off-site implication.

5.2.11 Scenario 11 - Acrylonitrile storage of Kesar enterprises.

In Kesar terminal, Acrylonitrile is stored in a 2526 KL tank. Acrylonitrile polymerises in the presence of light and at high temperature. In case of polymerization, the distances affected could be as follows.

#### 5.2.11.1 Dispersion Distance for Acrylonitrile

Sr. No.	Concentration of interest ppm	Distance in meters	
		5.0m/s;C	2.0m/s; D
1.	4	4075	12150

#### 5.2.11.2 Radiation Effects: Pool Fire

Sr. No.	Radiation levels (kW/sq m)	Distance in meters	
		5.0m/s;C	2.0m/s; D
1.	4	91	96
2.	12.5	65	58
3.	37.5	46	35

#### 5.2.11.3 Flash Fire

Sr. No.	Distance (m)	Distance in meters	
		5.0m/s;C	2.0m/s; D
1.	Furthest extent (m) for flash fire	119	126

## Comments

1. The dispersion distance for Acrylonitrile for a cloud of 4 ppm concentration is approximately 12 km in the downwind direction, if the wind speed is 2 m/s at atmospheric stability is D. However, this would be greatly reduced if timely action is taken.
2. The polymerization products include Hydrogen Cyanide and Nox.

### 5.2.12 Scenario 12 - Aniline storage - JK Synthetics Terminal

Aniline is stored in the JK Terminal. The tank diameter is considered 12m and dyke diameter as 25m.

#### 5.2.12.1 Dispersion Distance for Aniline

Sr. No.	Concentration of interest ppm	Distance in meters	
		5.0m/s;C	2.0m/s; D
1.	100	92	177

## Comments:

1. In case of overflow of tank or bottom nozzle rupture aniline would accumulate in the dyke.
2. Aniline has an IDLH value of 100 ppm. Toxic vapour of aniline would disperse upto 177 m. in the downwind direction, if the wind speed is 2m/sec.  
an atmospheric stability D.
3. The rate of evaporation could be reduced by blanketing with water.

### 5.2.13 Scenario 13 - BLEVE of LPG road tanker

LPG Road Tankers are filled up at the IOCL terminal. In case of over pressurization of the bullets a BLEVE could take place. Over pressurization could take place because of external fire. In case of an accident of the road tanker on the road, LPG would spill out and could result in an unconfined vapour cloud explosion. One 10 ton LPG road tanker has been considered for the study.

### 5.2.13.1 Radiation Effects – Bleeve / Fireball

Sr. No.	Radiation levels (Kw/sq m)	Distance in meters	
		5m/sC	2m/s D
1.	4	345	345
2.	12.5	196	196
3.	37.5	108	108

### 5.2.13.2 Explosion Effects

Sr. No.	Over pressure		Distance in meters	
	BAR(g)	PSI (g)	5.0m/s;C	2.0m/s; D
1.	0.0207	0.3	707	707
2.	0.1379	2	183	183
3.	0.2068	3	141	141

### 5.2.14 Scenario 14 - Naphtha storage of BPCL

In case of a dyke fire or tank roof fire of a naphtha storage tank in BPCL terminal the damage distances would be as follows.

Sr No	Commodity	Scenario	Wind Speed (M/S)	Damage Distance for Pool fire(Meters)		
				4 kW/m <sup>2</sup>	12.5 kW/m <sup>2</sup>	37.5 kW/m <sup>2</sup>
1.	Naphtha	Dyke fire	3	205	71	31
2.	Naphtha	Tank Roof	3	188	65	29



		Fire				
--	--	------	--	--	--	--

5.2.15 Scenario 15 - Catastrophic rupture of 15000 MT cryogenic LPG tank of IOCL

The possibility of catastrophic rupture of the cryogenic LPG tank is very remote. However in case of such a scenario the damage distances would be as follows.

5.2.15.1 Explosion Effects

Sr. No.	Over pressure		Distance in meters	
	BAR(g)	PSI (g)	5.0m/s;C	2.0m/s; D
1.	0.0207	0.3	316	302
2.	0.1379	2	169	176
3.	0.2068	3	157	166

5.2.16 Scenario 16 - Catastrophic rupture of ammonia road tanker

In case of catastrophic rupture of ammonia road tanker the damage distances would be as follows.

5.2.16.1 Dispersion Distance for Ammonia

Sr. No.	Concentration of interest ppm	Dispersion Distance in meters	
		5.0m/s;C	2.0m/s; D
1.	500	1866	1592

5.2.17 Scenario 17 - Leak from Acrylonitrile road tanker

In case of leak from one compartment (Capacity 3 tons) from an Acrylonitrile road tanker, the affected distances would be as follows.

5.2.17.1 Dispersion Distance for Acrylonitrile

Sr. No.	Concentration of interest ppm	Dispersion Distance in meters	
		5.0m/s;C	2.0m/s; D
1.	400	574	1508

---

# 6 TOXIC HAZARD RANKING FOR HAZARDOUS CHEMICALS HANDLED AT PORT PREMISES

---

## 6.1 Hazard Ranking

---


### 6.1.1 Propane

#### **CHEMICAL PROFILES** | Hazard Rankings

---

Chemical: [PROPANE](#)

CAS Number: 74-98-6



#### **Human Health Rankings**

[Toxicity and exposure potential](#)

[Worker Exposure Hazard Score \(IRCH\)](#)



#### **Ecological Health Rankings**

[Toxicity and persistence](#)

[Environmental Hazard Value Score \(IRCH\)](#)



#### **Integrated Environmental Rankings**

[Combined human and ecological scores](#)

[Total Hazard Value Score \(IRCH\)](#)




6.1.2 Butane

**CHEMICAL PROFILES** | Hazard Rankings

---

Chemical: [BUTANE](#)  
CAS Number: 106-97-8



**Human Health Rankings**

[Toxicity and exposure potential](#)


[Worker Exposure Hazard Score \(IRCH\)](#)



**Ecological Health Rankings**

[Toxicity and persistence](#)

[Environmental Hazard Value Score \(IRCH\)](#)



**Integrated Environmental Rankings**

[Combined human and ecological scores](#)

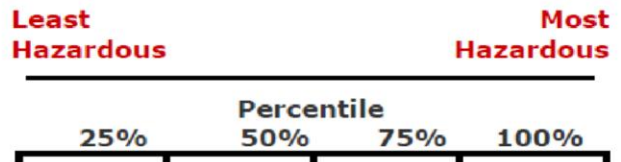
[Total Hazard Value Score \(IRCH\)](#)



6.1.3 Toluene

## CHEMICAL PROFILES | Hazard Rankings

Chemical: [TOLUENE](#)  
CAS Number: 108-88-3




### Human Health Rankings

#### Toxicity only

[Ingestion Toxicity Weight \(RSEI\)](#)



[Inhalation Toxicity Weight \(RSEI\)](#)




[Human Health Effects Score \(UTN\)](#)



#### Toxicity and exposure potential

[Noncancer Risk Score - Air Releases \(EDF\)](#)



[Noncancer Risk Score - Water Releases \(EDF\)](#)



[Worker Exposure Hazard Score \(IRCH\)](#)



### Ecological Health Rankings

#### Toxicity only

[Ecological Effects Score \(UTN\)](#)



#### Toxicity and persistence


[Environmental Hazard Value Score \(IRCH\)](#)



### Integrated Environmental Rankings

#### Combined human and ecological scores

[Total Hazard Value Score \(IRCH\)](#)



[Total Hazard Value Score \(UTN\)](#)



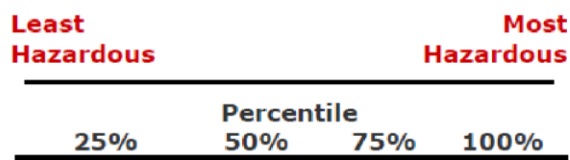
6.1.4 Acrylonitrile

**CHEMICAL PROFILES** | Hazard Rankings

---

**Chemical:** [ACRYLONITRILE](#)

**CAS Number:** 107-13-1



**Human Health Rankings**

Toxicity only

[Ingestion Toxicity Weight \(RSEI\)](#)



[Inhalation Toxicity Weight \(RSEI\)](#)



[Human Health Effects Score \(UTN\)](#)



Toxicity and exposure potential

[Cancer Risk Score - Air Releases \(EDF\)](#)



[Cancer Risk Score - Water Releases \(EDF\)](#)



[Noncancer Risk Score - Air Releases \(EDF\)](#)



[Noncancer Risk Score - Water Releases \(EDF\)](#)



[Worker Exposure Hazard Score \(IRCH\)](#)



**Ecological Health Rankings**

Toxicity only

[Ecological Effects Score \(UTN\)](#)



Toxicity and persistence


[Environmental Hazard Value Score \(IRCH\)](#)



**Integrated Environmental Rankings**

Combined human and ecological scores

[Total Hazard Value Score \(IRCH\)](#)

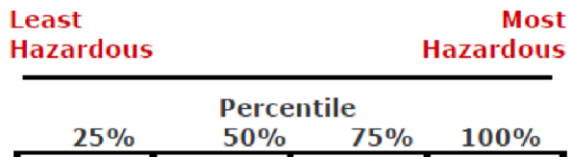


[Total Hazard Value Score \(UTN\)](#)



**CHEMICAL PROFILES** | Hazard Rankings

Chemical: [ANILINE](#)  
 CAS Number: 62-53-3



**Human Health Rankings**

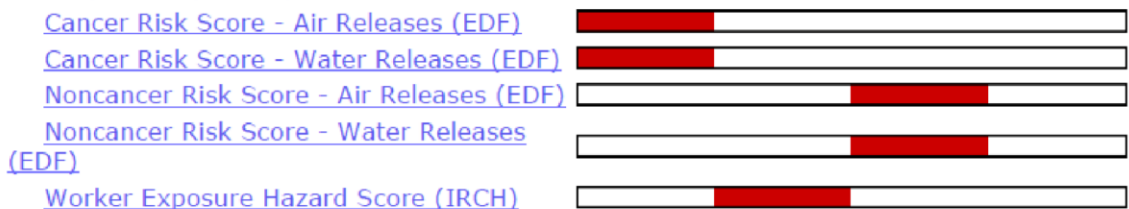
Toxicity only



Toxicity and persistence



Toxicity and exposure potential




**Ecological Health Rankings**

Toxicity only




Toxicity and persistence



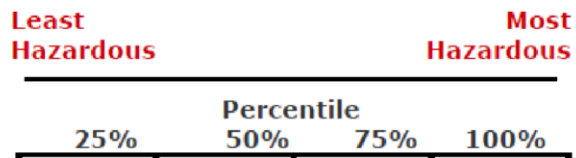
**Integrated Environmental Rankings**

Combined human and ecological scores



**CHEMICAL PROFILES|Hazard Rankings**

**Chemical:** [BENZENE](#)  
**CAS Number:** 71-43-2




**Human Health Rankings**

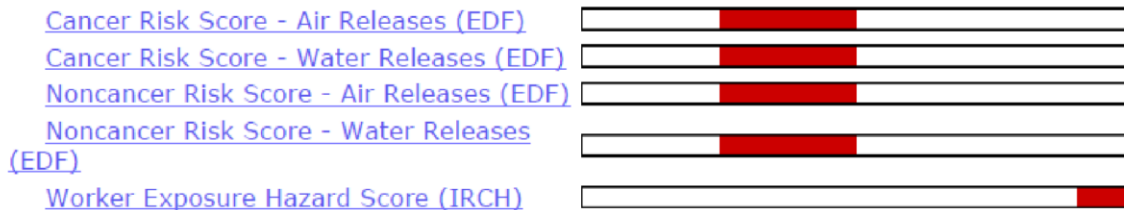
Toxicity only



Toxicity and persistence



Toxicity and exposure potential

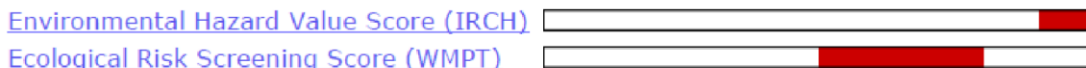


**Ecological Health Rankings**

Toxicity only




Toxicity and persistence



**Integrated Environmental Rankings**

Combined human and ecological scores





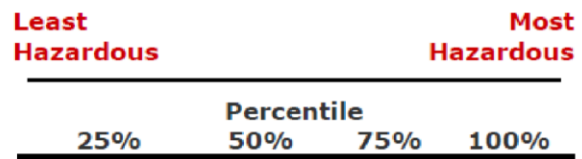
6.1.7 1: 3, Butadiene

### CHEMICAL PROFILES | Hazard Rankings

---

**Chemical:** [1,3-BUTADIENE](#)


**CAS Number:** 106-99-0



#### Human Health Rankings

##### Toxicity only

[Ingestion Toxicity Weight \(RSEI\)](#)



[Inhalation Toxicity Weight \(RSEI\)](#)



[Human Health Effects Score \(UTN\)](#)



##### Toxicity and exposure potential

[Cancer Risk Score - Air Releases \(EDF\)](#)



[Cancer Risk Score - Water Releases \(EDF\)](#)



[Noncancer Risk Score - Air Releases \(EDF\)](#)



[Noncancer Risk Score - Water Releases \(EDF\)](#)



[Worker Exposure Hazard Score \(IRCH\)](#)



#### Ecological Health Rankings

##### Toxicity only

[Ecological Effects Score \(UTN\)](#)



##### Toxicity and persistence

[Environmental Hazard Value Score \(IRCH\)](#)



#### Integrated Environmental Rankings

##### Combined human and ecological scores

[Total Hazard Value Score \(IRCH\)](#)



[Total Hazard Value Score \(UTN\)](#)






**CHEMICAL PROFILES** | Hazard Rankings

---

**Chemical:** [ACETONE](#)


**CAS Number:** 67-64-1



**Human Health Rankings**

Toxicity only

[Human Health Effects Score \(UTN\)](#)



Toxicity and persistence

[Human Health Risk Screening Score \(WMPT\)](#)



Toxicity and exposure potential

[Noncancer Risk Score - Air Releases \(EDF\)](#)



[Noncancer Risk Score - Water Releases \(EDF\)](#)



[Worker Exposure Hazard Score \(IRCH\)](#)



**Ecological Health Rankings**

Toxicity only

[Ecological Effects Score \(UTN\)](#)



Toxicity and persistence

[Environmental Hazard Value Score \(IRCH\)](#)



[Ecological Risk Screening Score \(WMPT\)](#)



**Integrated Environmental Rankings**

Combined human and ecological scores

[Total Hazard Value Score \(IRCH\)](#)



[Total Hazard Value Score \(UTN\)](#)




6.1.9 Methanol

**CHEMICAL PROFILES** | Hazard Rankings

---

Chemical: [METHANOL](#)

CAS Number: 67-56-1

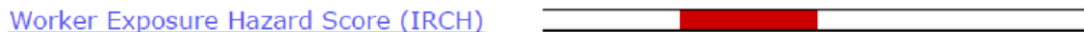


**Human Health Rankings**

Toxicity only



Toxicity and exposure potential

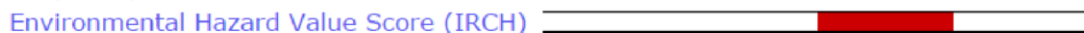


**Ecological Health Rankings**

Toxicity only

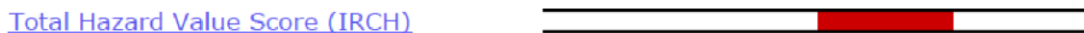


Toxicity and persistence



**Integrated Environmental Rankings**

Combined human and ecological scores




6.1.10 Propylene

**CHEMICAL PROFILES** | Hazard Rankings

---

Chemical: [PROPYLENE](#)


CAS Number: 115-07-1




**Human Health Rankings**

Toxicity only

[Ingestion Toxicity Weight \(RSEI\)](#)



[Inhalation Toxicity Weight \(RSEI\)](#)



[Human Health Effects Score \(UTN\)](#)



Toxicity and exposure potential

[Noncancer Risk Score - Air Releases \(EDF\)](#)



[Noncancer Risk Score - Water Releases \(EDF\)](#)



[Worker Exposure Hazard Score \(IRCH\)](#)



**Ecological Health Rankings**

Toxicity only

[Ecological Effects Score \(UTN\)](#)



Toxicity and persistence

[Environmental Hazard Value Score \(IRCH\)](#)



**Integrated Environmental Rankings**

Combined human and ecological scores

[Total Hazard Value Score \(IRCH\)](#)



[Total Hazard Value Score \(UTN\)](#)

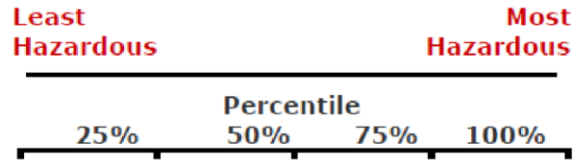


6.1.11 Vinyl Chloride

**CHEMICAL PROFILES** | Hazard Rankings

---


Chemical: [VINYL CHLORIDE](#)  
CAS Number: 75-01-4



**Human Health Rankings**

Toxicity only

[Ingestion Toxicity Weight \(RSEI\)](#)



[Inhalation Toxicity Weight \(RSEI\)](#)




[Human Health Effects Score \(UTN\)](#)



Toxicity and persistence

[Human Health Risk Screening Score \(WMPT\)](#)



Toxicity and exposure potential

[Cancer Risk Score - Air Releases \(EDF\)](#)



[Cancer Risk Score - Water Releases \(EDF\)](#)




[Noncancer Risk Score - Air Releases \(EDF\)](#)



[Noncancer Risk Score - Water Releases \(EDF\)](#)



[Worker Exposure Hazard Score \(IRCH\)](#)



**Ecological Health Rankings**

Toxicity only

[Ecological Effects Score \(UTN\)](#)



Toxicity and persistence

[Environmental Hazard Value Score \(IRCH\)](#)




[Ecological Risk Screening Score \(WMPT\)](#)



**Integrated Environmental Rankings**

Combined human and ecological scores

[Total Hazard Value Score \(IRCH\)](#)



[Total Hazard Value Score \(UTN\)](#)




6.1.12 Ammonia

**CHEMICAL PROFILES** | Hazard Rankings

---

**Chemical:** [AMMONIA](#)  
**CAS Number:** 7664-41-7



**Human Health Rankings**

Toxicity only

[Inhalation Toxicity Weight \(RSEI\)](#)



[Human Health Effects Score \(UTN\)](#)



Toxicity and exposure potential

[Noncancer Risk Score - Air Releases \(EDF\)](#)



[Noncancer Risk Score - Water Releases \(EDF\)](#)



[Worker Exposure Hazard Score \(IRCH\)](#)



**Ecological Health Rankings**

Toxicity only

[Ecological Effects Score \(UTN\)](#)



Toxicity and persistence

[Environmental Hazard Value Score \(IRCH\)](#)



**Integrated Environmental Rankings**

Combined human and ecological scores

[Total Hazard Value Score \(IRCH\)](#)



[Total Hazard Value Score \(UTN\)](#)






6.1.13 Ethanol

**CHEMICAL PROFILES** | Hazard Rankings

---

Chemical: [ETHANOL](#)

CAS Number: 64-17-5



**Human Health Rankings**

[Toxicity and exposure potential](#)

[Worker Exposure Hazard Score \(IRCH\)](#)



**Ecological Health Rankings**

[Toxicity and persistence](#)

[Environmental Hazard Value Score \(IRCH\)](#)



[Ecological Risk Screening Score \(WMPT\)](#)



**Integrated Environmental Rankings**

[Combined human and ecological scores](#)

[Total Hazard Value Score \(IRCH\)](#)




6.1.14 Phenol

## CHEMICAL PROFILES | Hazard Rankings

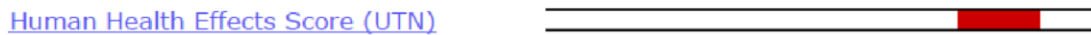
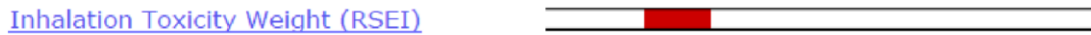
---

Chemical: [PHENOL](#)  
CAS Number: 108-95-2



### Human Health Rankings

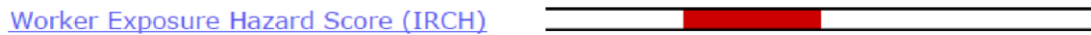
#### Toxicity only



#### Toxicity and persistence

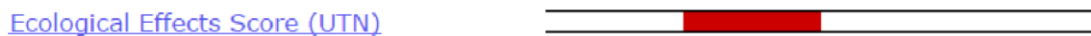


#### Toxicity and exposure potential

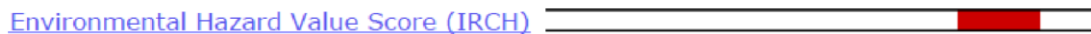


### Ecological Health Rankings

#### Toxicity only

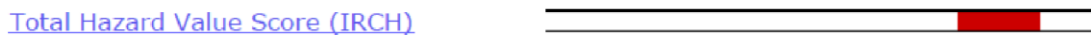


#### Toxicity and persistence



### Integrated Environmental Rankings

#### Combined human and ecological scores




6.1.15 Methyl Ethyl Ketone

**CHEMICAL PROFILES** | Hazard Rankings

---

**Chemical:** [METHYL ETHYL KETONE](#)

**CAS Number:** 78-93-3




**Human Health Rankings**

Toxicity only



Toxicity and exposure potential

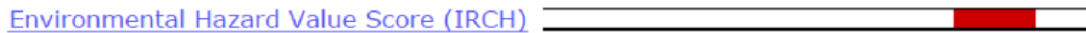


**Ecological Health Rankings**

Toxicity only



Toxicity and persistence



**Integrated Environmental Rankings**

Combined human and ecological scores




### 6.1.16 Vinyl Acetate

**CHEMICAL PROFILES** | Hazard Rankings

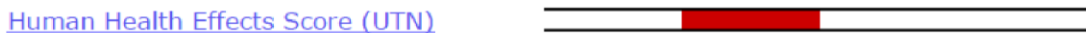
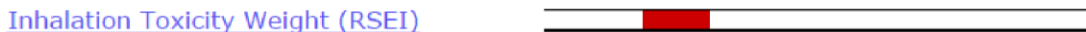
Chemical: [VINYL ACETATE](#)

CAS Number: 108-05-4

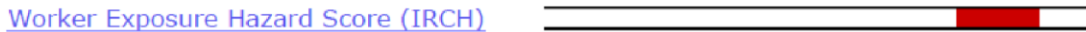


**Human Health Rankings**

Toxicity only



Toxicity and exposure potential

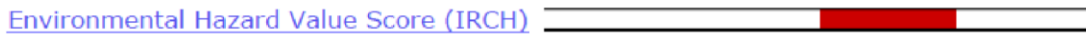


**Ecological Health Rankings**

Toxicity only

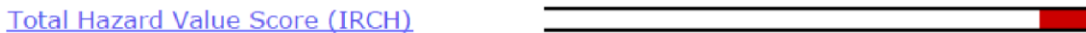


Toxicity and persistence



**Integrated Environmental Rankings**

Combined human and ecological scores



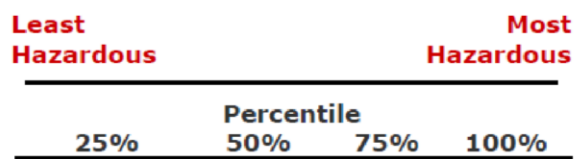
6.1.17 Caustic Soda

**CHEMICAL PROFILES** | Hazard Rankings

---

Chemical: [CAUSTIC SODA](#)

CAS Number: 1310-73-2



**Human Health Rankings**

[Toxicity and exposure potential](#)

[Worker Exposure Hazard Score \(IRCH\)](#)



**Ecological Health Rankings**

[Toxicity and persistence](#)

[Environmental Hazard Value Score \(IRCH\)](#)



**Integrated Environmental Rankings**

[Combined human and ecological scores](#)

[Total Hazard Value Score \(IRCH\)](#)



6.1.18 Acetic Acid




**CHEMICAL PROFILES|Hazard Rankings**

---

Chemical: [ACETIC ACID](#)


CAS Number: 64-19-7



**Human Health Rankings**

[Toxicity and exposure potential](#)

[Worker Exposure Hazard Score \(IRCH\)](#)



**Ecological Health Rankings**

[Toxicity and persistence](#)

[Environmental Hazard Value Score \(IRCH\)](#)



**Integrated Environmental Rankings**

[Combined human and ecological scores](#)

[Total Hazard Value Score \(IRCH\)](#)




6.1.19 Nonene

**CHEMICAL PROFILES|Hazard Rankings**

---

Chemical: [NONENE](#)

CAS Number: 27215-95-8



**Ecological Health Rankings**

[Toxicity and persistence](#)

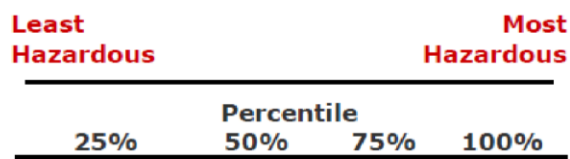
[Ecological Risk Screening Score \(WMPT\)](#)



**CHEMICAL PROFILES | Hazard Rankings**


**Chemical:** [1,2-DICHLOROETHANE](#)

**CAS Number:** 107-06-2

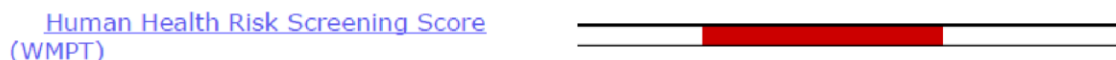


**Human Health Rankings**

Toxicity only



Toxicity and persistence



Toxicity and exposure potential

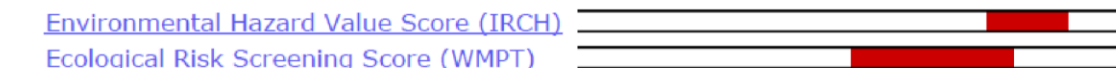


**Ecological Health Rankings**

Toxicity only

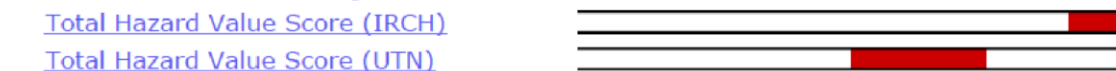


Toxicity and persistence



**Integrated Environmental Rankings**

Combined human and ecological scores



## 7 SABOTAGE & CIVIL DISTURBANCE

Access to the Kandla Port is controlled by walls / fence. The entrances are manned by CISF guards.

If a civil disturbance or sabotage threatens or actually damages the port property – the Harbour Master will communicate with local civil authorities or will request immediate assistance from police, coast guard, navy / air force.

### 7.1 Bomb Emergency Management

---

In the event of receiving a bomb threat by telephone call, the following should be asked and noted for relaying it to the army/air force/navy:

In view of the high priority given to Ports, they have high risk of becoming targets of the terrorist groups. Therefore the possibility of receiving bomb threats cannot be ruled out. The golden rule is consider all bomb threats as genuine and act accordingly keeping in mind the safety of the people in the Port and the property.

The objective is:

- a) To avoid/minimize any loss or damage to lives and property
- b) To eliminate panic and build up confidence.
- c) To be prepared for proper handling of any critical situation.

### 7.2 Immediate actions:

- a) Bomb threats may be received in writing email, SMS or may be received on phone.
- b) When the call is received on phone, keep the caller on the line as long as possible. Request him to repeat the message, listen carefully as every word spoken by the person has to be recorded mentally and penned down.

- c) If the caller does not indicate the location of the bomb or the time of possible detonation, it is advisable to try to ask him for this information.
- d) Inform the caller that the port area is occupied and the detonation of a bomb would result in death or serious injury to many innocent persons.
- e) Pay particular attention to peculiar background noises such as motors running, background music and any other noise which may give a clue as to from where the call is being made.
- f) Listen closely to the voice (male, female), voice quality (calm, excited), accents and speech impediments. Immediately after the caller hangs up report should be made to the security officer on duty about all the above details.
- g) Fill up the bomb threat call details in the format as given below.
- h) Call all identified personnel (As indicated for any emergency)
- i) As soon as an emergency is envisaged /occurs the Emergency chief or his alternate shall promptly communicate the information by a telephone or any other quickest mode of communication to the Inspector of Police, highest administrative officer, fire brigade and the nearby installations. The

**91**

information should include the location of the installation and the degree of emergency (anticipated, eminent or actual).

## 7.3 Bomb Threat Report Form

### 7.3.1 Actions on Receiving Bomb Threat Call

1. Do not put down receiver or cut off caller
2. Put on tape-recorder /USE CELL PHONE RECORDING
3. Alert nearest colleague
4. Keep Form and pen ready to fill
5. Note time and duration correctly
6. Obtain as much information as possible
7. Keep caller engaged in conversation as long as possible

(Apologise for bad line, ask him to speak up etc.)

Time of call..... Date..... Exact words of caller.....

Was any one called for by name or designation ( ) Yes ( ) No. If so, who?

### 7.3.2 Questions to Ask Caller

1. Who is calling from where?
2. When is the bomb set to go off?
3. Where is the bomb placed?
4. What kind of bomb is it?
5. How does it look like?
6. Why are you doing this?
7. Whom do you represent?
8. How do you know so much about the bomb?
9. How can we get rid of the bomb?
10. Do you know that the bomb will kill innocent people?

### 7.3.3 Details of Caller

- Sex: ( ) Male ( ) Female Approximate age: .....years.
- Origin of call: ( ) inside plant, ( ) outside local, ( ) outside long distance.
- Voice characteristic: ( ) fast, ( ) slow, ( ) stutter, ( ) distinct, ( ) disguised, ( ) educated, ( ) uneducated, ( ) loud, ( ) soft.
- Language used ....., accent ....., manner: ( )calm, ( )angry, ( )emotional, ( )laughing, ( )deliberate, ( )normal, ( )abnormal, ( )other
- Is voice familiar? ( ) yes, ( ) no.
- Background sound: ( )street, ( )telephone booth, ( )airport, ( ) railway station, ( )residence, ( )cannot identify, ( )others

CISF Commandant/Officer informed at: Name of the person receiving call ..... signature.....

(Keep these forms with all Telephone Operators/All designations having direct line?)

## 7.4 Responsibility of the CISF Commandant / Officer of Kandla port

---

- a) Advise the Emergency chief (Chairman/Dy. Chairman/Dy. Conservator/Harbour Master) and keep him apprised of the actions being taken.
- b) Immediately make elaborate preparations near the threatened area for
  - ③ Fire fighting
  - ③ Casualty handling
  - ③ Rescue operations
  - ③ Search operations
- c) Prepare for partial/total evacuation if required. Emergency chief or his alternate will authorize these activities.
- d) Designate the team for bomb search. Initiate search operations with Fire and safety/security officers if time is available.

## 7.5 Action Plan

---

Two situations are possible.

- a) When no time limit is given.
- b) When bomb threat call has time limit specified.

As soon as the call is received the concerned area-in-charge will make fire fighting/first aid preparations immediately.

1. In the first case if there is no time limit specified for bomb explosion, as soon as the Emergency chief gives a clearance the following action should be initiated.
  - ③ Emergency shutdown of the Port sections likely to be affected.
  - ③ Evacuation of the employees and visitors to safer locations.
  - ③ Bomb search taking all the precautions.

7.5.1 Action plan when time limit is specified:

In such case the concerned officers should search the area along with safety and security officers.

## 7.5.2 Search procedures:

---

- Search must be conducted by employees of the concerned department since they are familiar with the area and would be in a better position to notice a foreign object faster.
- Two teams could be formed to search various parts of the area. Stand quietly for some moments to listen for any clockwork device before starting the search.
- As far as practical do not cause any disturbance in the environment till the search is over.
- Do not go into dark rooms and turn on lights. Use a flashlight instead.
- If any foreign or suspicious object is located, do not move or touch it. The removal/disarming of a bomb must be left to professionals. Report the location and description of the object immediately to the emergency control centre/Security gate.
- If possible place sand bags or mattresses around the bomb. Do not cover it.
- Identify the danger area and block it off with clear zone of at least 100 meter.

## 7.6 Important Telephone Nos of Police Authorities

---

<b>Name and Designation of Officer</b>	<b>Fax</b>	<b>Telephone Nos. (Office)</b>	<b>Telephone Nos. (Residence)</b>
District Collector, Bhuj. 9978406212	250430	(02832) 250020	02832- 250350
Resident Add. Collector, Bhuj Mob.9978405099	250430	250650	
Parixita Rathore (IPS) S. P.-(East),9978405690		280233	
Mr. Dy. SP (Anjar)9825304239	243254		
Mr. Dy. SP(HQ)9825225071			
Mr.) Dy. SP.9824543004	0837- 224040		
Control Room(DC-5)Purab	280287		

Mr. Vinod Chawda, M.P.,Kachchh		(m)	
Dy.Collector, Anjar Mob. 9825228049		243345	243363
Mamlatdar, Anjar Mob. 9879278174		242588	243362
Mamlatdar, Gandhidham 7567003975		250475 250270	222875 250475
Collector, Jamnagar		2555869	2554059
Collector's Control Room, Bhuj.		2252347 2231733	-
Dy. Mamlatdar, Gandhidham		250475 250270	9427719800
Civil Defence, Gandhidham		220221	
PGVCL, Gandhidham		221728 222809	
GW&SB, Gandhidham		220975	
GSRTC, Gandhidham		220198	
Duty Officer, All India Radio, Bhuj		221412	
State Information Dept. (Shri Sony) (m) 9879012714		224859 250954	253034 252855
Air Force,Duty Officer, Bhuj		252501 252502	
Air Force, Bhuj		223450	
Air Port, Bhuj		254550	
Aerodrome Officer, Kandla		238370	223247
Indian Navy, Jamnagar		550263 to 5	550825
Airforce, Jamnagar		550245 to 7	550247

S. No	Designation	Present incumbent	Contact Telephone Numbers
----------	-------------	----------------------	---------------------------



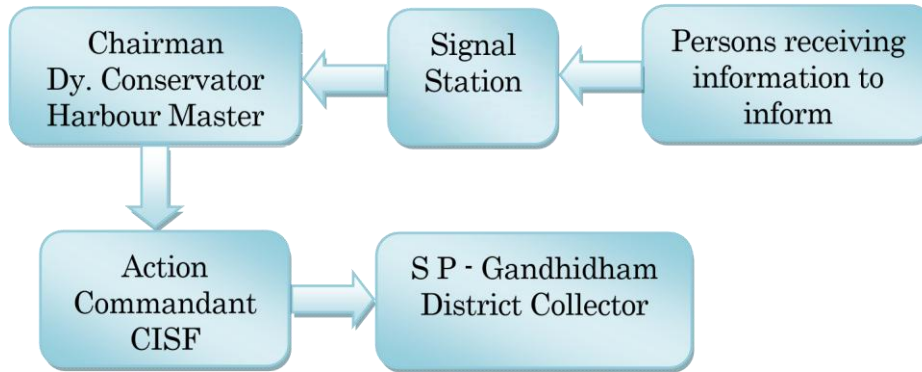
			Office	Res	Mobile
01	CISF Commandant		271037	229140	9825227282
02	CISF Dy. Commandant		271036	220192	9825227045
03	Asst. Commandant		270440	271041	8000954482
04	Control Room		271040		
05	North Gate		270440		
06.	West Gate – I		271039		
07.	West Gate II		270876		

## 7.6 Contact Telephone Nos of Bomb Detection & Disposal Squad

---

Sr. No	Area	Telephone
01	GNADHIDHAM	9979928800
02	Rajkot	0281 – 245777
03	Ahmadabad	079 – 2210019

## 8 HOSTAGE SITUATION



### 8.1 Commandant CISF Responsibilities

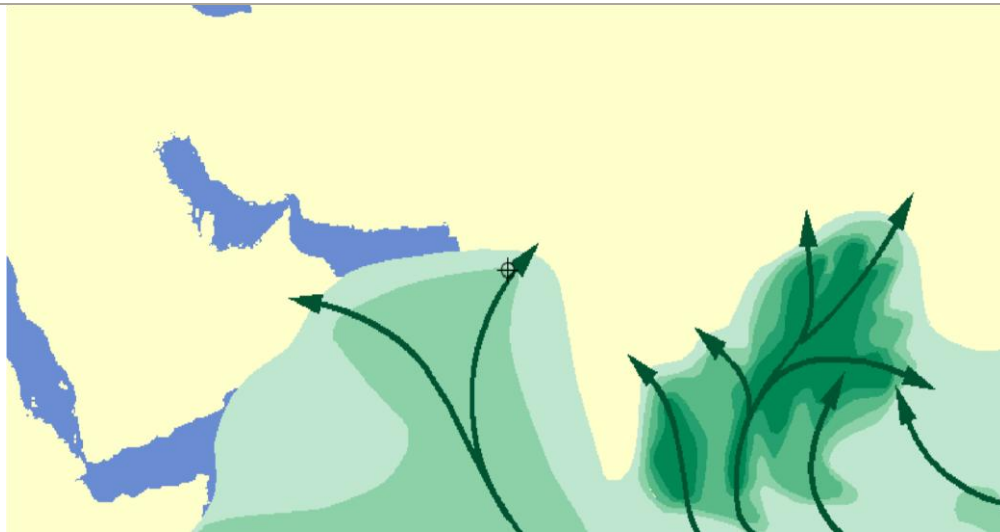
- Apprise - Chairman, Deputy Chairman, Deputy Conservator, Harbour Master of contemplated action.
- Prepare threatened area for fire fighting, casualty handling, search and rescue operations
- Inform Police and requisition help with regard to negotiators/snipers, etc.
- CISF to cordon off area and deny access to persons hampering operations especially media and onlookers.
- Buy time for negotiators to arrive or for formalizing proper plan of action.
- Police/CISF shall assess the situation and based on the assessment, Chairman may permit operation deemed fit to free hostages.

## 9 SEVERE WEATHER SITUATION

### 9.1 Act of God Perils (Cyclones Tsunami)

### 9.1.1 Storms / Cyclone

Even though Kandla is within the cyclone area of storms originating in the Arabian Sea and those that enter across the Indian Peninsula from the Bay of Bengal, cyclones are not as severe or frequent as in the Bay of Bengal. Historically, there has been major cyclone in the region in the year 1998. Hence the exposure to this peril is High.




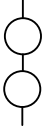



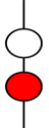

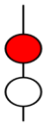

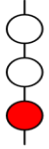



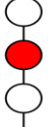
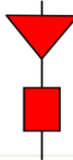
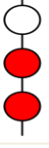
Tropical Storm



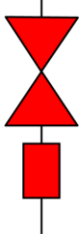



- Zone 1: SS 1 (118-153 km/h)
- Zone 2: SS 2 (154-177 km/h)
- Zone 3: SS 3 (178-209 km/h)
- Zone 4: SS 4 (210-249 km/h)
- Zone 5: SS 5 ( $\geq 250$  km/h)



Probable maximum intensity  
(SS: Saffir-Simpson hurricane scale  
with an exceedance probability  
of 10% in 10 years (equivalent  
to a 'return period' of 100 years)

#### 9.1.1.1

Signal No.	Symbol Day	Symbol Night	Type of Warning	Description

I			Cautionary	There is a region of squally weather in which a storm may be forming.
II			Warning	A storm has formed.
III			Cautionary	Port is threatened by squally weather.
IV			Warning	The Port is threatened by storm, but it does not appear that the danger is as yet sufficiently great justifying extreme measures of precautions.
V			Danger	The Port will experience severe weather from a storm of slight or moderate intensity that is expected to cross the coast to the south of the port.
VI			Danger	The Port will experience severe weather from a storm of slight or moderate intensity that is expected to cross the coast to the north of the port.
VII			Danger	The Port will experience severe weather from a storm of slight or moderate intensity that is expected to cross over or near to the port.
VIII			Great danger	The Port will experience severe weather from a storm of great intensity that is expected to cross to the south of the port.

IX			Great danger	The Port will experience severe weather from a storm of great intensity that is expected to cross the coast to the north of the port.
X			Great danger	The Port will experience severe weather from a storm of great intensity that is expected to cross over or near to the port.
XI			Failure of communication	Failure of Communication with Meteorological head quarters has broken down and the local officer considers that there is danger of bad weather.

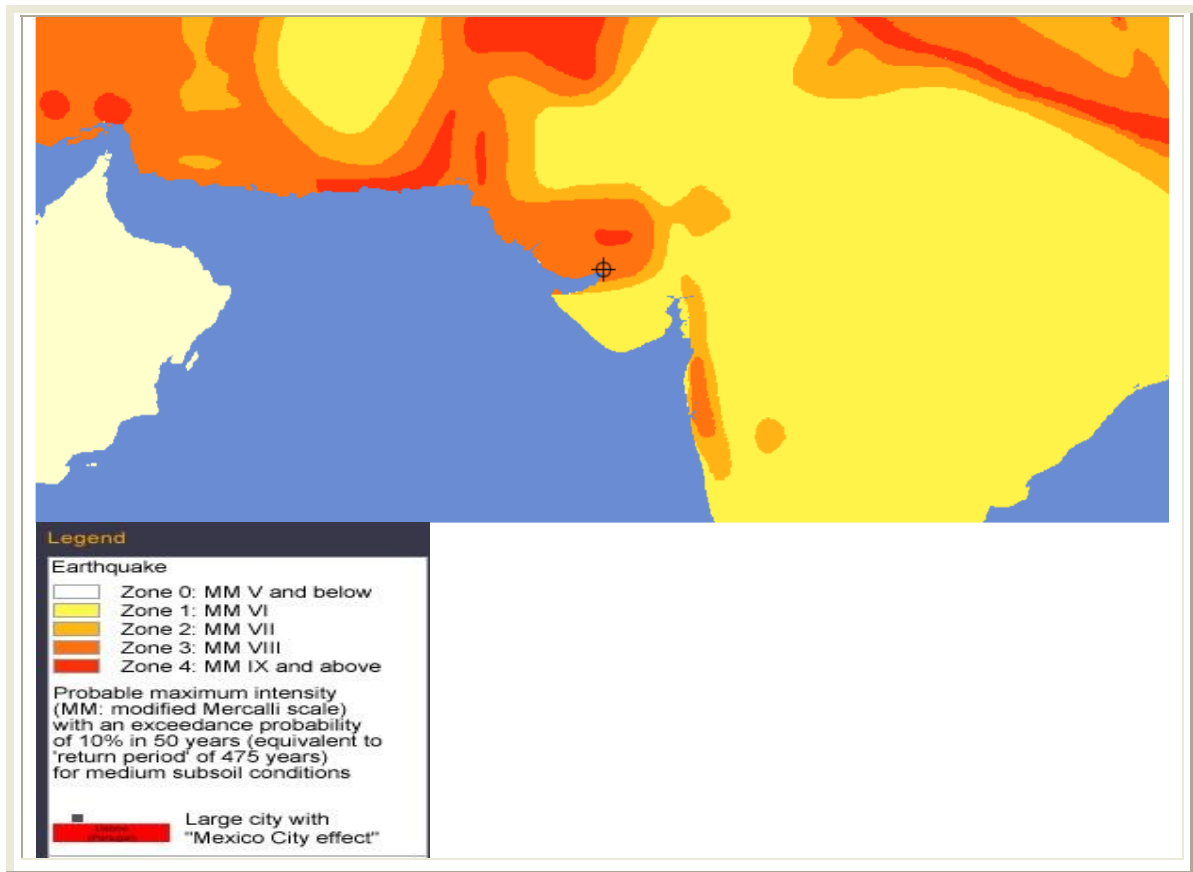
 Red Light,  
 White Light

## 9.1.2 Earthquake

---

As per Munich Re world map for Natural hazards the Gandhidham region comes under the Zone III of the earthquake classification as per Indian Standards which is relatively high. However, seismic experts have opined that the Indian land mass is being constantly compressed between the sea and Himalayas and thus the developed stresses are being released in the form of earthquakes in the least expected areas.

Thus taking the dynamic seismic scenario in to consideration risk exposure can be considered as High.

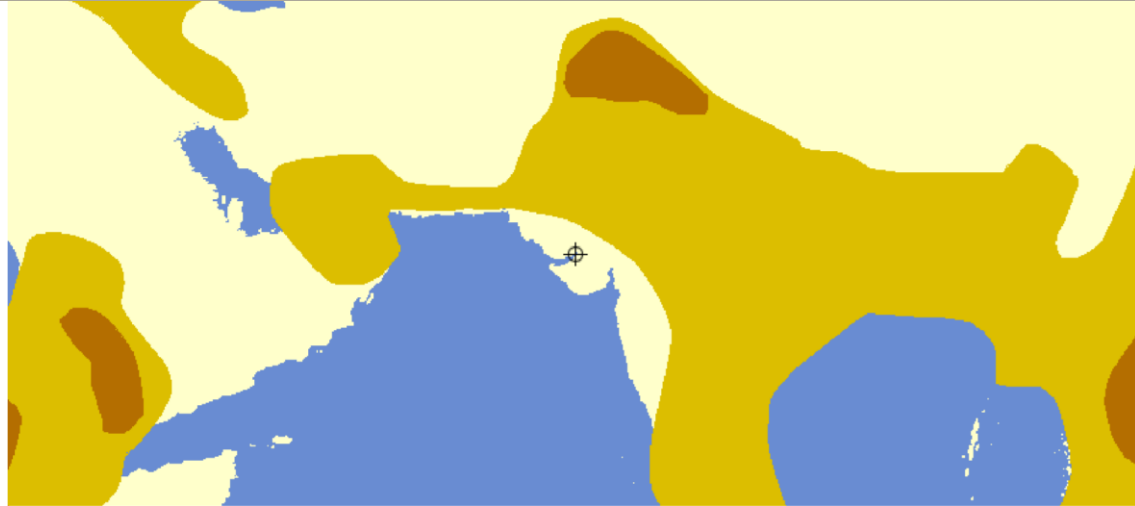


### 9.1.3 Lightning

As per Munich Re World Map for Natural hazards, Gandhidham region is in Zone – I which means on an average there are 2 - 6 lightning strikes per km area per year which signifies moderate risk exposure.

2

Thus risk exposure can be considered as moderate.



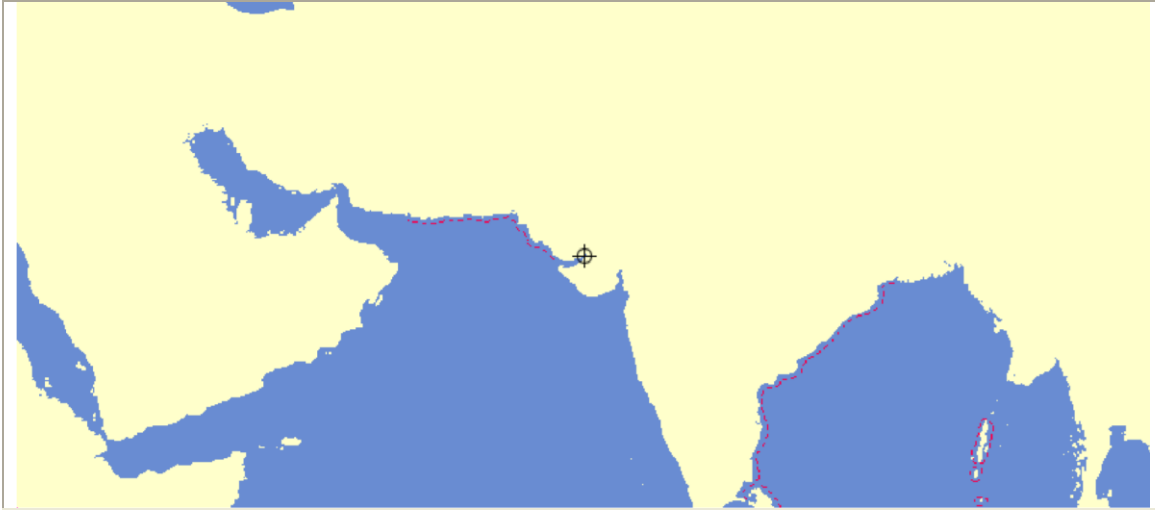
Lightning  
Number of strokes per km<sup>2</sup> and per year

Zone 1: 2-6
Zone 2: >6



Tsunami is large submarine earthquake or large submarine landslides, which are often triggered by earthquakes, and volcanic eruption in the sea or on the coast. The waves spread out in all directions and at great speed, which increases with the depth of water. In great ocean basins the average speed is about 700km/h.

Thus risk exposure can be considered as moderate.



Gujarat is prone to tsunami risk due to its long coastline and probability of occurrence of near and offshore submarine earthquakes in the Arabian Sea. Makran Subduction Zone (MSZ) - South West of Karachi is an active fault area which may cause a high magnitude earthquake under the sea leading to a tsunami. In past, Kandla coast was hit by a Tsunami of 12 mtrs height in 1945, due to an earthquake in the Makran fault line. Tsunami prone areas in the State include coastal villages of Kutch, Jamnagar, Rajkot, Porbandar, Bhavnagar, Anand, Ahmedabad, Bharuch, Surat, Navsari and Valsad districts.

When severe weather is predicated or threatened preparation is made by site personnel.

The most probable severe weather events at the Kandla Port will involve High winds, Heavy rains, Cyclone, Storm, Tsunami, and Lightning & Earthquake.

There is a possibility of surface water accumulation and ingress into buildings and equipment. In addition the above severe hazard conditions can create significant personnel hazards loss of power.

# PREPAREDNESS & RESPONSE

## 9.2 Internal Action Plan in case of Cyclone / Flood & Any other Natural Calamity

---

As soon as the message on anticipated cyclone/flood/natural calamity is received from the State Government Authority/Indian Meteorological Department/Cyclone Warning Centre/Indian Navy, etc. by any official of the Port Trust, the same shall immediately be informed to the Deputy Conservator (Nodal Officer), who in turn shall get such message confirmed from the above sources and apprise the Chairman and Dy. Chairman accordingly. On approval of Chairman, the Action Plan as stipulated hereunder shall be put into operation for which the Deputy Conservator shall inform all the officers-in-charge of the Control Rooms as well as the Heads of Departments, including Chief Operation Manager, OOT, and Vadinar about the decision of the Chairman as per Point No: 9.2.1.

### 9.2.1 Particulars of the Action Plan Committee Members

---

Sl No	Name	Designation	Telephone Nos.			
			Office	Residence.	Fax	Mobile
1	Mr. SANJAY MEHTA, IFS	Chairman	02836-233001 234601	02836-233002	235982	
2	Mr.	Dy. Chairman	234121 236323	234218 236346	236323	

3	Capt. T Srinivas	Deputy Conservator	233585 220235	232806	233585	9825232982
4	Mr. A Krishnan	Deputy FA&CAO	220214	223854		9825227036
5	Mr. Ajay Gupta	Sr. DD(EDP)	239623	234116		9825227095
6	Mr Bimal Kumar Jha	Secretary	220167	231939	233172	8141084794
7	Mr. Suresh Balan	Sr.Dy. Secy (G)	221375	236086		9825227044
8	Mr. Rajendra Singh	Dy. Secy	220033			9422056830
9	Mr. Deepak Rane	Sr. Asst. Secy	221679	234691		8238057380
10	Mr. N M Parmar	SE(C-I)		252624		9825227046
11	Mr. Y K Singh	PO.	223828	228584		9825227079
12	Mr.	Traffic Manager	270625 270246	263006	270475	
13	Mr. Krupananda Swami	Sr. Dy Traffic Manager	270270	235100		9825227049
14	Mr. D N Sondhi	FA&CAO	233174		220047	9825214726
15	Capt. S K Pathak	Harbour Master I/C	270201	231310		9825503499
16	Mr	Dy.Hydl. Engr	270277	225389		9825227201
17	Mr. Sunil Kumar	Flotilla Supdt.	270280	226121		7874627756
18	Mr. K Varughese	FCSO	270176 270178	227512	270176	9825227041

19	Mr. SSP PATIL	Chief Engineer	233192	228777	220050	9825227243
20	Mr. MANOJ MISHRA	Dy. CE	233569			7420027171
21	Mr. K J Todarmal	Exe Eng (R)	236165	220670		8980049099
22	Mr. N M Parmar	SE (PL)	222535	252624		9825227046
23	Mr. V R Reddy	DY.CE (G)	270429	228869		9825227038
24	Mr.B. Rajendra Prasad	Exe Eng (D), ENVIRONMENT	220038	232880		9725338260
25	Mr.	CME	270632 270184	231043	270184	9825226944
26	Shri S C NAHAK	Dy CME	270426	226067		9825235196
27	Mr. P Srinivasu	SE (E)	271010			9825204316
28	Mr. B J Solanki	SE (M)	270352			9726188222
29	Dr. Kalindi Gandhi	CMO	225767 220072	234598		9825505795
30	Dr CHELLANI	Sr Dy CMO	236346	220558		9825505796
31	Dr S B Suryavanshi	AMO	220072	233099		9687606995
32	Dr. Mahesh Bapat	A.M.O	220072	228167		9687607528
33	Mr.	Comdt. CISF	271037	229140		9825227282

Based on the past experience, after detailed discussions and experience sharing process, the actions suggested in the plan have to be taken immediately by the concerned staff members/officials as shown against their names/Designations as soon as the warning of cyclone or any other natural calamity is issued. All staff members/officials should know that they shall come into action on their own as soon as the warning is issued, without waiting for any further instructions. Failure on the part of any employees/officials to carry out the earmarked action plan shall attract severe consequences, which all must note.

## 9.3 Control Room

---

There shall be three control rooms, one at Kandla at Signal Station Seva-Sadan-III, and second one at AO Building, Gandhidham and third at A O Building Off Shore Oil Terminal, and Vadinar. The Control Room at Kandla shall be under the direct supervision Harbour Master, whereas Dy. Secy. (G) will be the overall in charge of the control room at A O Building, Gandhidham. XEN (M&E) will be the overall in charge of control room at Vadinar. They shall rush to the respective control rooms as soon as the action plan is put into force. The officials named in the duty roster of various departments elsewhere in this Action Plan shall also report to the respective HODs for coordination and to perform duties as may be assigned by the higher authorities. The overall in charge should draw up roster of the said employees and assign duties for the coming five days. The staff should report to the respective control rooms. The Radio Radar Technician will remain in control room to attend all communication equipments.

### 9.3.1 Duty Roster for Staff of General Administrative Department

01	Mr. Kamalesh S Bajaj, Senior Clerk	220416		
02	Assistant	220010		
03	Assistant	220010		
04	Senior Clerk	220010		
05	Sr. Clerk	220010		
06	Junior Clerk	220010		
07	Messenger	220010		
08	. Junior Clerk	220010		
09	, LWA	270872		

## List of Duty Roster of Marine Department (Ministerial Staff)

---

Sr No	Name	Office	Residence / Mobile
01	PA to DC	220235	9428032483
02	Mr. AR Jadeja, Signal Supdt	270549	9825427400
03	Office Supdt.	221971	
04	Assistant	221971	
05	Sr. Clerk	221971	
06	Messenger	221971	

### 9.3.2 Pilots

Sr No	Name	Residence	Mobile
01	Shri. S. K. Pathak	231310	9825803499
02	Capt V Tyagi		7065965924
03	Capt. A K Sharma	238154	9879603642
04	Capt. Vipul M. Madaan	221478	9879603643

### 9.3.3 List of Telephone Nos & Address of DC, HM & Pilots

Sr No	Name of Officer / Pilots	Address of Gandhidham Res	Tel Nos: Cell / Landline

01	Capt T Srinivas DC	A – 7, Gopalpuri	9825232982 232806
02	Shri S K Pathak HM	C – 32, Gopalpuri	9825803499 231310
03	Capt S K Pathak Pilot		
04	Capt D C Bhatt. Pilot	C – 38, Gopalpuri	9879603641 235653
05	Capt A K Sharma Pilot	C – 40, Gopalpuri	9879603642 238154
06	Capt V Madaan, Pilot	C – 31, Gopalpuri	9879603643 221478
07	AVAILABLE CONTRACT PILOTS WILL BE CONTACTED BY THE SIGNAL STATION.		
08			
09			
10			

#### 9.3.4 Contract / Empanelled Pilots

Sr No	Name	Mobile
01	AVAILABLE CONTRACT PILOTS WILL BE CONTACTED BY SIGNAL STATION	

#### 9.3.5 List of Duty Roster of Mechanical Engineering Department

Designation	Office
CME	270632

Addl. CME	270426
PA to CME	270184
SE(Electrical)	270209
SE (M)	270354
Dy M M	234114
XEN(E)	270469
XEN(DD) I/C	270285
AXEN(M)	270285
Asstt. Engr (M)	234199
AXEN	270165
AXEN (E)	
AE(E)	270322
Office Supdt	270245
Div. Accountant	270245
Div. Accountant	270342
Steno	270184
Junior Clerk	270245
AE(E)	270469
AE(E)	270458
AE(M)	270010
AE(M)	270370
JE(M)	270127
Head Clerk	270342
Head Clerk	270498



Div. Accountant	270498
Head Clerk	270484
Div. Accountant	270484

### 9.3.6 List of Duty Roster of Civil Engineering Department

Designation	Office	Mobile
Chief Engr	233192	9825227243
Supdt. Engr.(P)	233569	9825325390
Supdt. Engr.(C)	270787	9825227038
Supdt. Engineer (Const)	270419	9825227203
PA To CE (T)	220016	--
P.A. To CE	220050	9426737553
Supdt Engineer (Harbour)	270429	9825227046
Exe. Engr ( R )	236165	9825706255
Exe. Engineer (Design)	220038	9725338260
Ex.Engr (TD)	223912	9427205610
Dy.Secretary(E)	221758	9825227044

Asst.Estate Manager	221598	
------------------------	--------	--

## 9.4Kandla Control Room

---

Designation	Office	Residence	Fax No	Mobile
Harbour Master	270201	231310	270624	9825232982
Signal Supdt	270549, 270194	232551	270624	9825427400
Signalman at Signal Station	270549, 270194		270624	9825227246

## 9.5 A.O. Building, Control Room (Gandhidham)

---

Designation	Office	Residence	Fax No	Mobile
Dy. Secretary (G)	221375	236990	-----	9825505969
Accounts Officer	220908	226199	-----	-----
DMM	231362			

## 9.4 Vadinar Control Room

Designation	Office	Residence	Fax No	Mobile
Signalman	0288- 2573026			9825212359
Exe. Engineer	0288-			

(E&M)	2573005			
A. F. S.	0288			9712824782
Pilot in Station				

The overall in charge of the Control Rooms shall ensure the presence of the staff, to which various duties have been assigned. They should attend the meetings as and when called. In case of absence of the staff, the matter should be informed to the disciplinary authority, who shall take disciplinary action against the erring employees.

## 9.5 The Control Room shall have the following Facilities

Control Room	Telephone Nos	Fax No	VHF
Kandla	02836 – 270549/270194, Cell 9825227246	02836- 270624	8,10,12,16
Gandhidham	02836 – 238055/239055	02836- 239055	-----
Vadinar	0288-2573026, 9825212359		12, 16, 8, 10

The above facilities will remain as permanent assets of the Control Rooms. The overall in charge for setting up of Control Room at Kandla will be Dy. Conservator and Secretary for A. O. Building, Gandhidham. They should ensure setting up the Control Rooms at the respective places within two hours of warning and the matter reported to Chairman/Deputy Chairman.

Commandant, CISF to remain in contact with In charge of Control Room at Kandla regarding the positions of the Cyclone.

## 9.6 Functions of the Control Room

---

1. It shall remain in touch with the Indian Meteorological Department (Telephone numbers given at Point No: 11.8.1) and also offices and officials as at Point No: 9.8.2, 9.8.3, 9.8.4, 9.8.5 & 9.8.6 on need basis.

#### 9.8.1 Important Telephone Numbers of Indian Meteorological Department

Designation	Address	Office	Resi.	Fax
Director (ACWC)	-do-	022- 22150405	022- 22150452	
Director (I/c)	Met Center Ahmadabad	07922865012 22865165		07922865449 22865012 22861413
Met I/C	MET Centre, Ahmadabad	22861413		
Duty Officer		22865012		
Meteorologist	Ahmadabad	22861413		

Websites

[www.imd.gov.in](http://www.imd.gov.in)

#### 9.8.2 The Telephone Numbers of Some of the VIP S

---

Sr. No.	Name and Designation	Fax	Telephone (Office)	Telephone (Resi)
1	District Collector, Bhuj	02832-250430	250020	250350
2	Dy. Collector, Mob. Bhuj 9825300729	02832-252704	250650	
3	Add. Collector, Bhuj Mob. 9825049360	02832-252704	252704	251348
4	Superintendent Police, of Gandhidham,	9978405690	227934	
5	Asstt. Supdt. Of Police		253405	250850
6	Dy. Collector, Anjar		243345	243363
7	Dy. S. P., Anjar		243254	242596
8	Mamlatdar, Gandhidham	9879278174	242588	243362
9	Mamlatdar, Gandhidham		250475 250270	222875 250475
10	Port Co-coordinator, OCC		234313	232808
11	Terminal Manager, IOC	234396	231871	236442
12	Air Force Commander, Jamnagar		2550245	-
13	Collector, Jamnagar		555869	554059
14	Station Commander, Air Force, Bhuj		244005 to 244010	
15	Commandant, Gandhidham	B	223845	

## 9.8.6 Gujarat State Disaster Management Authority Telephone Numbers of Senior Officials

24 hrs 079- 23251900 - 20

Sr.No	Name of Officers	Designation	Contact No
1	Anuradha Mall, IAS	CEO	079-23259502
2	Shri L.G.Ambujakshan	PS to CEO	079-23259276
3	Shri G. C. Brahmhatt, IAS	Addl. CEO	079-23259451
4	Shri P.B.Thakar, IAS	Addl. CEO	079-23259292
5	Shri G B Mungalpura, GAS	Director (Admin)	079-23259292
6	Shri J. J. Shelat	Director Finance	079-23259278
7	Shri H.K.Chauhan	Controller of Account	079-23259219
8	Shri Nisarg Dave	Deputy Director	079-23259501
9	Shri Sumedh Patil	Deputy Director	079-23259279
10	Shri Piyush Ramteke	Sector Manager	079-23259283
11	Shri Santosh Kumar	Sector Manager	079-23259220
12	Shri Ankit Jaiswal	Sector Manager	079-23259246
13	Shri Anil Kumar	Sector Manager	079-23259220
14	Ms. Akanksha Jain	Sector Manager	079-23259306
15	Ms. Ambika Dabral	Sector Manager	079-23259246
16	Mr. Bhushan Rauisinghani	Sector Manager	079-23259283
17	Ms. Disha Dwivedi	Sector Manager	079-23259283
18	Shri Nehal Desai	Asst. Manager (Admin)& Asst. Director- H & L (i/c)	079-23259286

2. Information from the above Offices/Officers will be collected and transmitted to the overall in charge of Control Rooms/ Dy. Conservator/Harbour Master/ Traffic Manager/Senior Commandant, CISF/Chief Mechanical Engineer on hourly basis. The information should also be passed on to Secretary/Dy. Chairman/Chairman on every 03 hours.
3. Two telephones should be kept in the Control Rooms, one for receiving and the other for outward calls.

4. Each control room will enter messages in Log Books continuously and simultaneously report to the overall in charge after every one-hour. The information shall be passed on to Chairman/Deputy Chairman directly depending upon the importance. It shall be the responsibility of the Control Room Staff to ensure that timely information is passed on and timely proper monitoring done.

## 9.9 Continuous Monitoring Process

---

Immediately after the initial signal for Cyclone storm is received, the following officials shall continuously monitor the movement of Cyclone on hourly basis.

Sr. No.	Designation	Office	Mobile
1	Dy. Conservator	233585 / 220235	9825232982
2	Harbour Master	270201	9825803499
3	Pilot	270549	
4	Signal Supdt	270194, 9825227246	9825427400

These officials shall obtain the information from the following sources and The Telephone Numbers of I.M.D. is given in (Point No: 9.8.1)

1. State Meteorological Control Room, Ahmadabad,.
2. Meteorological Control Room, Delhi.

The information so collected shall be maintained by making hourly log entry in a register.

## 9.10 Monitoring Through Internet

1. As soon as the cyclone warning Signal No. 5 or above is hoisted, the HM nd Pilot should monitor it through internet and give two hourly print out to Dy. Conservator, Secretary, Chief Engineer, FA & CAO, Dy. Chairman and Chairman. Dy. Director (EDP) along with Junior Engineer (PMC) and Mr. B. Rajendra Prasad Exe. Engineer (Design) will monitor the website in the A. O. Building, Gandhidham.

The following are the website codes, through which the required information regarding the position of the Cyclone can be ascertained:

1. [www.imd.gov.in](http://www.imd.gov.in)

## 9.11 Inmarsat Mini – M – Terminal Kandla - 00873762092789

---

### 9.11.1 Control Room, Gandhidham

---

1	IDS No	762092789	-	VOICE
		762092790	-	FAX
		762092791	-	DATA

### 9.11.2 Control Room, Vadinar

---

1	IDS No	762092777	-	VOICE
		762092778	-	FAX
		762092779	-	DATA



## 9.12 Plotting of Information on Map

---

The following officers shall be deputed in the Control Room immediately on starting of the control room with relevant charts.

Sr. No.	Designation	Office	Residence	Mobile
1	Harbour Master	270201	231310	9825803499
2	Pilot			
4	Signal Supdt.	270549 / 270194	232551	9825427400 / 9825227246

The above persons shall immediately reach the Control Room and stay there till the emergency is called off. They shall plot the movement of cyclone on hourly basis and bring the position to the notice of Traffic Manager, Chief Mechanical Engineer, Dy. Conservator and Dy. Chairman/Chairman.

After scrutinizing the movement of Cyclone on the Charts, Dy. Conservator shall, in consultation with Chairman / Dy. Chairman, if required, take a decision for evacuation of ships immediately as soon as the Cyclone is in close proximity to the danger line as defined above.

All pilots should remain stand by as soon as the warning of Cyclone No. 5 level and above is received. All pilots shall be stationed at Kandla and shall not leave the port without prior permission.

Dy. Conservator shall station himself at Control Room at Kandla and remain continuously in touch with the pilots. The pilots should be in a position to mobilize themselves for evacuation of vessels and securing all Port crafts at shortest possible time.

All Class-I & Class-II Officers, the Technical Staff, the essential staff and other persons assigned with specific functions under this plan who want to avail leave in the month of May, June and July should invariably submit their leave program in April every year. Secretary shall issue a circular in the first week of April every year to all the Class-I and Class-II Officers and ascertain the period for which officers would like to proceed on leave during the months of May, June and July of that year.

## 9.13.2 Immediate stopping of operations at the Port

---

All the Pilots of the Port should reach Kandla immediately in case of emergency. Any Pilot not traceable in emergency shall be liable for disciplinary action.

Dy. Conservator/Harbour Master/Pilots should be available at Kandla during emergency. (i) Removal of vessels whenever the Cyclone is located in close proximity to the danger line plotted between 65 degree E Longitude 18.2 degree N Longitude and 73 degree E Longitude 18.2 degree N Longitude. Map showing the above position is given at (Annexure XXX (to be inserted by KPT).

- i. Under such a situation, the ships shall be removed during the first/next available tide. It will be the duty of Harbour Master and Dy. Conservator to ensure that the ships are removed during the first/next available tide as soon as the storm approaches in the close proximity to the danger line as defined above without seeking any further instructions from higher authorities. This action shall be taken automatically and suo-motto without any confusion and for this purpose Traffic Manager shall stop all loading and unloading operations immediately upon instructions from Dy. Conservator so as to enable him to remove the vessels in time. The removal shall be done with the help of all the available pilots plus all contract/empanelled pilots together at one go in the shortest possible time so as to ensure that all the vessels cross the bar before  
  
the tide restriction sets in.
- ii. Dy. Conservator shall ensure that all ships are moved out of the Harbour at the earliest. All pilots shall immediately report at Kandla and stay there till the Action Plan is in operation. Dy. Conservator/Harbour Master shall immediately plan removal of vessels to the OTB as soon as the Action Plan is put into operation irrespective of the signal number, which must be hoisted. If it is impossible to remove them, then all other steps should be taken to ensure safety of the vessels at the Port, as also it would not cause any damage to the Port.
- iii. S E (M) shall enlist the Engine side staff of the Floating crafts to be kept stand by for shifting of crafts to safer places. He will be the in charge of manning these crafts as per the requirement.

For shipping tugs, Marine Engineer / Engineer In charge (Tugs) / will be the in charge for manning the engine side staff for operation of the shipping tugs as per the requirement. Assistant Engineer (DT) and, Assistant Executive Engineer (FC) shall co-ordinate with Marine Engineer / Engineer In charge (Tugs).

- iv. After the Cyclone warning Signal No. 5 or above is hoisted at the Port Traffic Manager shall ensure that the loading/unloading operations at the Port are stopped immediately, hatches closed, ships' derricks properly secured and all labourers evacuated from the port area. Public address system shall be installed at the cargo jetty area, which shall be under the charge of TM. He shall use it for necessary arrangements relating to the evacuation. Senior Commandant, CISF shall ensure that Public Address System is fitted on jeeps provided to CISF.

Traffic Manager should ensure that responsible persons make announcements in a proper way so as not to create any misunderstanding / panic.

## 9.14 Securing of Cranes

---

Chief Mechanical Engineer shall ensure that immediately the cranes are secured and properly locked after closing of loading and unloading operations from ships as per procedure and report submitted to Chairman/Dy. Chairman after the operation of this action plan.

The following officers shall constantly monitor the safety of Cranes:

Sr. No.	Designation	Office	Residence	Mobile
1	S E (M)	270354	222771	9825227255
2	S E (E)	271010	229038	9427205563

The above officials and, Assistant Engineer (Elec.) shall arrange to secure all the cranes and keep them properly locked as per the procedure and send a report to the Chief Mechanical Engineer.

Executive Engineer (Dry Dock) and, AE (Mech) shall arrange to secure the cranes at maintenance Jetty as well as Bunder Area.

## 9.14.1 Securing of all Crafts

---

Dy. Conservator/Harbour Master shall immediately arrange for securing all the Port Crafts at safer places so that there is no loss to the port and send a report to the Chairman/Dy. Chairman as early as possible after operation of this action plan. Flotilla Superintendent shall be overall in charge of each craft for ensuring their safety.

For parking of crafts in emergency, there places are mainly identified, viz. Bunder Basin, Launch Jetty and maintenance Jetty (As per):

1. Maximum number of crafts such as Mooring Launches, G. S. Launches, and Pilot Launches will be placed in Bunder Basin.
2. In the inner side of Passenger Jetty, one Pilot Launch and one G.S. Launch will be kept.
3. Three Tugs will be kept in the inner side of Maintenance Jetty.

Priority will be given to the Port Crafts for parking in the Bunder Basin and other areas. Rest of the places available in the northern side of Bunder basin area will be allotted to the self propelled barges and private crafts. Dumb barges will be allowed on the beach between maintenance jetty and oil jetty area.

Berthing Supervisor will render all possible assistance to FS, being the overall in charge of the crafts. The following flotilla staff will take care of;

1	Mr. T. Sunil Kumar	F.S
2	Mr JAYDEEPSINH GOHIL	B.S
3	Mr. R B Chauhan	AFS
4	Mr. KENIYA	AFS

## 9.15 Private Barges / Crafts

---

The parties who have been given license by the Dy. Conservator to keep their barges and crafts inside the Port limit are given below:

### 9.15.1 **ALL** HARBOUR CRAFT License Holders to keep their Crafts inside the Port Area

Necessary instructions shall be issued to all those people have valid license immediately. The work of informing these parties will be carried out by Office Superintendent of Dy. Conservator's Office and will personally ensure that the instructions are carried out and report to HM within two hours of the Action Plan coming into operation. The representatives of the above parties shall reach Kandla at once, failing which Dy. Conservator shall cancel the license granted to them and take over the barges/crafts of the party who violate the instructions.

## 9.16 Evacuation of People from Kandla Area during Emergency – Action Plan

---

In Kandla Area, there is Residential Habitation in the following areas:

### 9.16.1 Places of Habitation

#### 9.16.1.1 Saltpan Units

Considerable numbers of Salt Workers are engaged in the following Salt Manufacturing Units.

1. Kutch Salt Works.
2. New Kandla Salt Works.
3. Vijay Salt Works.
4. Friends Salt Works.

5. united Salt Works on KPT Land.
6. United Salt Works on State Government Land.
7. Small Salt Works of State Government, Near Nakti Creek.

The approximate number of Salt Workers that are being engaged/ residing in these Salt Works will be around 2575.

#### 9.16.1.2 Sirva Labour Camp

Plots in Shirva Labour Camps (Near Mosque) have been allotted by DEENDAYAL PORT TRUST on L&L Basis. Population: 450 (approx). There are also some un-authorized hutments in the area.

#### 9.16.1.3 Sirva Railway Hutments

The Shirva Railway Hutments (alongside Main Road) is a cluster of un-authorized Hutments erected on the Railway Land: Population 700 (approx).

#### 9.16.1.4 G – Type Quarters & Housing Societies

The G-Type Quarters are constructed by DEENDAYAL PORT TRUST in early 1950s and were allotted to some persons who were engaged in Port related activities in those days.

DEENDAYAL PORT TRUST has allotted land to Two Housing Societies known as Kandla Port Workers Co-operative Society and Dr. Jaynat Khatri Co-operative Housing Society in Kandla area. Population: 1000 (approx).

#### 9.16.1.5 New Kandla Port Colony P & T & Customs Colonies

The KPT employees, Customs employees etc are residing in these areas.

#### 9.16.1.6 Hutments in the Land of PGVCL

There is a cluster of unauthorized Hutments to the Northern side of wahiya creek and southern side of M/s ABS Bayers Limited and this land belongs to PGVCL. Population: 100 (approx).

#### 9.16.1.7 Banna Fishermen Hutments

There are unauthorized Fisherman hutments situated on the Bank of Kandla Creek towards Southern side of NDDDB Colony. Population: 800 (approx).

#### 9.16.1.8 Hutments near IFFCO Plant

There is a cluster of unauthorized hutments near IFFCO Plant. Population: 500 (approx).

## 9.17 Population of Kandla

---

The population of Kandla Area is basically a mixture of people from various places and they can be generally divided in the following three groups;

People belonging to nearby villages like (i) Tuna (ii) Kharirohar (iii) Mithirohar (iv) Chirai and (v) Gandhidham City.

People belonging to other States like (i) Andhra Pradesh (ii) Rajasthan (iii) Uttar Pradesh and (iv) Bihar.

People working in Government establishments residing in the colonies of their organizations.

Most of the people residing in Shirva Labour Camp, Shirva Railway Hutments and Thermal Hutments etc are engaged as Private Labours in the Port and Port related ancillary activities and petty business.

#### 9.17.1 People of Nearby Villages

People of the Port and nearby lease areas belonging to nearby villages like (i) Tuna (ii) Kharirohar (iii) Mithirohar (iv) Chirai and (v) Gandhidham City will have to be sent back to their respective village by providing them Trucks and/or ST Bus facilities in consultation with State Govt. Agencies.

#### 9.17.2 People of Other States

People belonging to other States like (i) Andhra Pradesh (ii) Rajasthan (iii) Uttar Pradesh and (iv) Bihar may not have any relatives or other accommodations facilities in the nearby places like Gandhidham, Adipur.

Hence, they will have to be provided Temporary Shelter in the Schools/community centres as may declared as Temporary Rehabilitation Centre/ Temporary shelters by the State Govt. Authorities.

### 9.17.3 Action Plan for Evacuation of People from Kandla

On Hoisting of No. 5 Signal or above in Kandla Port, immediately action shall have to be initiated for evacuation of people in the following areas by the persons responsible as mentioned hereunder:-

The evacuation of the inhabitants of the following areas at Kandla is to be done as these areas are sensitive and prone to natural calamities like cyclone, high-tide and other disaster like Gas Leak, etc.

OSD(Estate) and Mr. Bhatia, Asst. Engineer (C ) shall ring up all salt lease holders directing them to evacuate their people from their Kandla sites and a report thereof submitted to the Chairman/ Dy Chairman. The Dy Secretary (Estate) will be overall in-charge of the proposed action.

### 9.17.3.1 List of Salt Lessees

Sr. No	Name of Salt Works	Contact Person	Tel. No. Office	Tel. No. Residence
1	Asstt. Salt Commissioner, Gandhidham	Mr. Jagdish Tripathi	233670	263690
2	M/s. Kanoria Chemicals and Ind. Ltd., Plot No.220, Sector -4, Gandhidham	Mr. B. N. Singh, Mr. J. Singh Factory -	229470	283325 9825225841
3	Shree Krishna Salt Industries, Central Bank	Mr. Kantibhai Thakkar Mr. Vikash Patel	234727 233990	235315 234089



	Compound, Gandhidham	Mb: 9825206214		
4	M/s. Chirai Salt Works, DBZ-S-46, Jawahar Chock, Gandhidham.	Mr.Sureshbhai Mr.Parasbhai Mb: 9825225181 Mr.Mayajar	221109 221267 9826214709	234386 233081
5	M/s. Bhuvneshwari Salt Works, TCX-S-62, Gandhidham	Mr.Sreechandji Jain 9825222269	237114 235203	233605 236860
6	M/s. Dungershee Salt Works, Shop No. D-93, P.B.No.9, Gandhidham	Mr.Hiralal Parekh Mb: 9825019661 Mr. R.B.Agrawal Mb: 9825019662 Mr. Bhikhabhai (Salt Area)	222765 223440 9825225667	232767
7	M/s. Shree Laxmi Salt Allied Ind., "Shree Sadan", 207 / 12-B, Gandhidham	Mr. Rajubhai Rathi Mr. Rameshbhai Rathi Mob.: 9824214901	232167	232167 235482
8	M/s. Jyoti Salt Industries, "Sukh Sadan", Opp. Hotel President, Gandhidham	Mr.Acharya Sukhdevbhai Mr. Sukhdevbhai Acharya Mb: 9825226075	223776 221082 221089 223094	221876

9	M/s. New Kandla Salt and Chemical Co., "Maitri Bhavan", Plot No.18, Sector 8, Gandhidham	Mr. Babulalji Sanghvi 9825226091 Mr. Sukhrajbhai 98252 26011	232227 231588 234087	234325 231814 232122
10	M/s. Kutch Salt Works, New Kandla	Mr. Mitenbhai Mb: 9825225990 Mr. S.P.Giria, Works Manager, Mb: 9825228085	234659 02222040561 22041598 270371	238633

11	M/s. Vijay Salt Works and Allied Industries, "Friends House", P.No. 50, Sector -1A, P.B.No.106, Gandhidham	Mr. Harishbhai Chaturani Mb: 9825064241 Mr. Babulal Nahata	231119 252247 223743	234856 9825228398
12	M/s. Rajesh Salt Works, "Chandan Chambers" National Highway, Plot No.18, 12/A, Gandhidham.	Mr. Kishorbhai Thakkar Mob: 9825177081 Mr. Rameshbhai Mb: 9825226026	220586 221048 222301	234387
13	M/s. Western Chemical, DBZ-S-151, Gandhidham	Mr. Naranbhai Mb: 9825226092	233185 230913	230141
14	M/s. Urvakunj Nicotine Ltd., Central Bank Compound, Plot No.31, Sector No.9, Gandhidham	Mr. Mahendrabhai Patel 9825206214	234727	234480

		Mr. Vikash Patel Mb: 9825226214		
15	M/. Friends Salt Works, "Maitri Bhavan", Plot No.18, Sector No.8, Gandhidham	Mr. Babulalji Mb: 9825226015 Mr. Ashokbhai Mb: 9825226091 Mr. Sukhrajbhai Mb: 9825226011	232227 231588 234087	231646 231814
16	Smt. Savitri H.Pandya, DBZ-N-21/A, GIM	Mr. Jagdihbhai	220212 238112	255612
17	Smt. Vimlaben.H. Pandya, DBZ-N-21/A, Gandhidham	Mr. Jadishbhai Mr.Amritlal Pandya Mb: 9825225212	220212/238 112 238212 255612	- / /
18	M/s. Rajendra Salt Works, D-125, Jawahar Chowk, Gandhidham	Mr. Tarachand	-	-
19	Mr. Natwarlal Agrawal, TCX-S-75, Gandhidham	Mr. Natwarlal Mb: 9825393555	222672	231564
20	Mr. Indrumal Khubchand, C/o Gulab Salt Works, D-125, Jawahar Chowk, Gandhidham.	Mr. Tarachand	233041 234388	234937
21	Mr. Virji Khimji C/o Ajit Salt works, D-75, Gandhidham	Mr. Kirtibhai	220310	-

22	Mr. Girdharilal.S. Agrawal, Plot No.126, Ward – 12/B, Gandhidham	Mr. Girdharilal	232862	234755
23	Mr. Vijay Kumar.D. Palan & Mri Jagdish Kumar.D.	Mr. Navrotambhai Palan	220310	-
24	M/s. Satya Salt Works, DBZ-S-183, Gandhidham	Mr. Candubhai Mb: 9825225911	224055 221445	234739 234469
25	Shri Premji Gangji Soni, DBZ-S-183, Gandhidham	Mr. Mahes Soni	221263	-
26	Smt. Geetadevi Chaturani Plot No.13, Sector 1, Gandhidham	Mr. Romesh / Ashwin Mr. Dayalbhai Chaturani, Mb:9825064245	221048 256713 220586 256706 Fax: 222930	-
27	Shri Rashmin A.Pandya DBZ-N-21/A, Gandhidham	Mr. Jagdis Pandya	220212 238112 238212	-
28	M/s. Neelkant Enterprise, DBZ-S-60, Gandhidham	Mr. Shamjibhai Mb: 9825 25711	220421 220103 Fax: 223560	231485
29	Dayalal G.Chaturani Shop No.1 to 4, "Chandan Chamber" Plot No.18, Ward No.12, Gandhidham	Mr. Dayal	221048 220588	-

30	Shri Punamchand, DBZ-N-197, Gandhidham	Chaganla	Mr. Chaganlal	220545	-
----	---	----------	---------------	--------	---

Safety Officer & Librarian shall inform the Public/Private Sector Tank Farms in Kandla about the situation and advise them to shift their people out of the respective areas to safe places.

### 9.17.3.2 List of Private / Public Tank Farm Owners

---

Sr. No.	Tank Farm Owners	Persons to be contacted in case of emergency		
		Name and Position	Telephone No.	Mobile No.
1	Kesar Enterprises Ltd., Near Oil Jetty, Old Kandla (Kutch)- 370210	Mr. R.K. Gupta Gen. Manager	270435 (O) 295676 (R)	9375349181
2	Kessar Enterprises Ltd, Terminal II, Plot No. 5 &6 Old Kandla	Mr. R.K. Gupta G.M	270435 (O) 270177 (O)	9375349181

3	Chemical & Resins Pvt. Ltd Terminal –I, Near Oil Jetty, Old Kandla, Kutch Terminal – II, Near West Gate, New Kandla – Kutch	Lt. Col. Pramod Kumar (Retd), GM,	270505(O) 236831(R)  270916 (O)	9825225676
4	Indo-Nippon Co. Ltd., Plot No.2, K.K.Road, Old Kandla,	Mr. R.N. Pathak Asst. Terminal Manager	270795(O) 235818(R) 270295(O)	9879571295
5	J. R. Enterprise, Plot No.3, Old Kandla,	Mr. Devendra Dadhich, Terminal In-charge	653528 (O) 257152 ®	9898238380
6	Friends Oil & Chemical Terminals Pvt. Ltd., Near Booster Pump Station, Old Kandla, Kutch	Mr.S.Ramakrishnan Terminal Manager	270987 (O) 257249 ®	9879572107

7	<p>Indian Oil Corporation Ltd.,</p> <p>Main Terminal, GIM</p> <p>Foreshore Terminal, Kandla</p> <p>KBPL</p> <p>LPG Import Plant</p>	<p>Mr. AK. Khanna</p> <p>Sr. Term. Manager</p> <p>Mr. KS Rao, Sr.TM</p> <p>Mr. PS Negi</p> <p>Plant Manager</p>	<p>233274</p> <p>(O)</p> <p>229002 (R)</p> <p>270394</p> <p>(O)</p> <p>270628</p> <p>(O)</p> <p>270477</p> <p>(O)</p> <p>233359<sup>®</sup></p> <p>270978</p> <p>(O)</p> <p>236944</p>	<p>9427216637</p> <p>9426416108</p> <p>9426725342</p>
8	<p>United Storage &amp; Tank Ltd</p> <p>Near IOC Foreshore Terminals, New Kandla</p> <p>Gas Terminal, Plot No. 4</p> <p>Old Kandla</p>	<p>Mr. Manoj Gor</p> <p>Terminal Manager</p> <p>Mr. G. Chudasama</p>	<p>270609</p> <p>(O)</p> <p>653525</p> <p>(O)</p> <p>651238<sup>®</sup></p> <p>653529</p> <p>(O)</p>	<p>989850029</p> <p>9904366855</p>
9	<p>IFFCO Kandla Unit, Kandla, Kutch</p>	<p>Mr. L. Murugappan,</p> <p>G.M.(NPK-I)</p> <p>Mr. Brahmbatt</p> <p>Manager (F &amp; S)</p>	<p>270711</p> <p>270352(O)</p> <p>270381</p> <p>(O)</p>	<p>982506922</p> <p>9099019861</p>

10	BPCL, KK Road, GIM	Mr. RG. Dekate Sr. Manager Operations	234313 (O) 223235 (R)	9099929634
11	HPCL KK Road, GIM	Mr. Murthy Manager (Installation)	230936 (O) 220084 (O) 233078 Ext	
12	INEOS ABS (I) Ltd Plot No. 8 Old Kandla	Mr. Vineeth Nair Dy. Manager	270087 (O) 234409 (R)	9825237029

13	Liberty Investments Pvt. Ltd., Plot No. 1 & 2, Block 'H', New Kandla	Mr. Jitendra Vaidya Terminal Manager	270151 (O) 270464 (O) 270468 (R)	9825025645
14	Avean International Pvt. Ltd., Liquid Storage Tank Terminal, Plot No. B-1, New Kandla	Mr. Bharat Rathod Terminal Manager	270537 (O)	9375310260



15	Rishi Kiran Logistics Pvt Limited, Plot No. 7, Link Road Old Kandla	Mr. RH. Pandya GM (Terminal)	270223 (O) 270443 (O)	9879104556
16	N.P.P. Pvt. Ltd., Old Kandla	Mr. MD.Nagvekar	270347 (O) 257807 ®	9825227649
17	Friends Salt Works and Allied Industries, KK Road, Old Kandla	Mr. NJ.Zinduwadia Sr. Manager Mr. HA. Mehta,S.M	270814 (O) 262698 (R) 271260 (O)	9825506361  9825506360
18	IMC Ltd, Cargo Jetty New Kandla	Mr. Anil Brahmhat	270369(O) 653524 (O) 296079 (R)	9898126243
19	Agencies & Cargo Care Ltd., Plot No.3, New Kandla.	Mr.Shivkumar Menon, Terminal Manager	270714 (O)	9825226765

20	Dipak Estate Agency Plot No. 5-6, Block – A New Kandla	Mr. Narendra Thacker	270375 (O)	9879611243
21	Parker Agrochem Exports Ltd, Plot No. 3 –4,Block- H New Kandla	Mr. Bharat Thacker	270486 (O) 270528 (O) 231876 (R)	9825238260
22	Tejmalbhai & Co New Kandla	Mr. Ankitbhai Chandan	271330 (O) 230090 (R)	9825225101
23	Parker Agrochem Product Pvt. Ltd, Plot 7-9/A,N.Kandla	Mr. Raja Babu Dy Manager	270528 (O) 231876 (R)	9979158543
24	Mother Dairy Fruit & Vegetable Pvt. Ltd, Near Oil Jetty, Old Kandla	Mr. Saju Therattu	270654 (O) 270655 (O) 230979( R)	9974022681

Traffic Manager/ Additional Traffic Manager shall arrange to inform all the Stevedores / Agents and other Stakeholders to remove their workers from the operational areas at Kandla.

### 9.17.3.3 List of Stevedores in the Port

Sr. No.	Name	Address	Fax No.	Telephone Nos.	
				Office	Resi.

1	M/s. Cargo Movers	"Cargo House" BBZS-32A, Gandhidham	231687	220453 231365	261280
2	M/s. DBC & Sons (P) Ltd.	Seva Sadan-II, Room No. 303 / 304, New Kandla	270631	270503 270263 270348	-
3	M/s. A.V.Joshi & Co.	Plot No. 18, Sector-8, Maitry Bhavan, Nr. Post Office, Gandhidham – Kutch	233924	231070 232227 231588	234909
4	M/s. ACT Shipping P. Ltd	Seva Sadan-II, Room No. 206/207, New Kandla	232175	270111 270112 270015 229967	261308 231416
5	M/s. Cargo Carriers	214/215, Rishab Corner, Plot 93, Sector- 8, GIM	230030	220816 231649 230030	231694
6	M/s. Cargo Clearing Agency (Gujarat)	Plot No. 271, Ward 12- B, Gandhidham	233034	221721 220655	231452
7	M/s. Chotalal Premji Stevedores Pvt. Ltd	C-8, Shaktinagar, GIM	231509	270009	-
8	M/s. Hiralal Maganlal & Co.	C-11, GIDC Area, Gandhidham – Kutch	223914	223914 231832	223878 232430

9	M/s. New Dholera Shipping Company	Goyal Commerce Centre Building - 1, Plot No.259, Ward 12B, Gandhidham - Kutch	-	222637 232267	237284
10	M/s. J.M. Baxi & Co.	Seva Sadan – II, Room No. 301 / 306, New Kandla	270646	270630 270550 270448	260427
11	M/s. Pestonjee Bhicajee (Kutch)	Seva Sadan-II, 203, New Kandla	270650 270556	270257 270367	262914
12	M/s. OTA Kandla Pvt. Ltd.	BBZ-N-324, Gandhidham	223241	220145 270560	223241
13	M/s. Purshotamdas Jeramdas & Co.	5, Vaswani Chamber, 16, Sector-8, GIM	222850	238242 222598	220598
14	M/s. R. Tulsidas & Co.	Ahit Building , Plot No.323, Gandhidham - Kutch	232308	222717 221943	-
15	Rishi Shipping	Plot 50, Sector 1/A GIM	238943	229830 229831	
16	M/s. Vinsons	BBZ-S-25, Gandhidham - Kutch	231948	220466	222395 239460
17	Sical Logistics Ltd	403, 4th Floor, Madhuban Compex, OSLO, GIM	234416	234646 234194	

18	Parekh Marine Agency	C-8, Shaktinagar GIM	231509	229297 221158	
19	Krishna Shipping and Allied Services	Transport Nagar, NH GIM	233135	230501 223814 229085	
20	Kevar Handling & Transport	Carrier & Shop 24, Tolani Chamber, Sector -8, GIM	228298	228298	
21	Trinity Shipping & Allied Industries	Trinity House, Plot 46 Sec 1/A, GIM	232060	230911 230910	
22	Velji P & Sons(P)Ltd	2nd Floor, Deepak Complex, 315, 12/B GIM	236168	231545 231546 225466	
23	Asean Marine Services	Ashit Bldg, Plot 33 Sector 1/A, GIM	232308	222717 221943 222145	
24	Rishikiran Roadlines	Kiran House, Plot 8 Sector 8, GIM	231422	231894 234108	
25	Universal Shipping Services	Hotel Sea Bird, Plot 173, Sector 1/A, GIM	235251	230663 226050 226037	
26	Seaways Shipping (P) Ltd	2nd Floor, Plot 351 Ward 12/B, GIM		226183 237147	

27	Seacrest Shipping Services Pvt. Ltd	216, 2nd Floor Om Corner, Plot 336 Ward 12/B, GIM	227028	233325	
28	Shree Maruti Shipping Services	18/21, Swaminarayan Bldg, Sector 9, GIM	234107 250690	233245 237247 250690	
29	Liladhar Pasoo Forwarders P.Ltd	Plot 4, Sector -1 KASEZ, GIM	252383 253506	252286 252297 252612	
30	Shree Radhey Shipping Company	14-16/C, GF Green Park, GIM	232967	222919 228919 238883	
31	Pearl Shipping	220, Rishab Corner, Plot 93, Sector 8 GIM	235570	225283 225284	
32	Patel Shipping Agency	Patel Avenue, Floor 2, Plot 170, Sector 1/A, GIM	231143	224024	
33	Ashirvad Shipping	18-21, Swaminarayan Bldg, Sector- 9, GIM	250690	233245 237247 222822	
34	M/s. Swaminarayan Vijay Trade	1st Floor, H-6, Op. Tejas Society, Ghatlodia,	079- 231983	231981, 231982	

	Carriar	Ahmadabad			
--	---------	-----------	--	--	--

9.17.3.4 List of Liner & Steamer Agents at Kandla Port

Sr. No.	Name	Fax No.	Tele. No.	Mobile
01	M/s ACT Shipping Ltd Mr. Harshad Gandhi	232175/ 270597	270111 270115-6 229967 231734	9825226141
02	M/s Admiral Shipping Ltd	233596	230552 232823	
03	M/s Areadia Shipping Ltd	232542	234254 223486	
04	M/s Ambica Maritime Ltd Mr. Amit Vyas	252447	252479 252349	9825225210
05	M/s APL (India) Pvt Ltd., Mr. Murli Krishnan	236361	224601/2 236357 236355	9825225753
06	M/s Arebee Star Maritime Agencies Pvt Ltd. Mr. Anil Talwar	235831	220465 235832	9824229109
07	M/s Ashit Shipping Ser. Pvt Ltd. Mr. Sanjay Thakkar	232308	221943 222717 222145	9825225698
08	M/s Atlantic Shipping Pvt Ltd	223372	230552	
09	M/s Asia Shipping Services. Mr. Mohan Karia239326	231285	234526 230954	

10	M/s Bayland Freight Systems Pvt Ltd., Mr. Danendran  Gopalan	239326	225522/ 23	9825230880
11	M/s B D Vithlani Shipping Services Pvt Ltd.	234104	232220 221081	
12	M/s Cargo Conveyors Mr. Shekhar Ayachi Mob. 9825226102	233034	221460 220655	
13	M/s CCA Shipping Services Mr. K C Varghese	233034	221721 220655	9825225217
14	M/s Chowgule Brothers Mr. C R Soman	229227	278521 225051  232365	9825361782
15	M/s Coastline Services (India) Pvt Ltd.	221137	232095 222853	
16	M/s Container Marine Agency Pvt Ltd	234541	230026 220416	
17	M/s Conftreight Shipping Agency (India) Pvt Ltd. Mr. K T R Nair	-	233615 236157	
18	M/s Cresent Shipping Agency (India) Pvt Ltd Mr.  Sanjay Salve.	224506	221290 221957	9825227311
19	M/s DBC Freight  International	230832	230832 230639	

20	M/s DBC Sons (Gujarat) Pvt Ltd. Mr. R C Vazirani	270631	270263 270503	
21	M/s Depe Global Shipping Agency Pvt Ltd.  Mr. Jaydeep Roy	232079	231528 233608  234582	9825228121



22	M/s Evershine Shipping Services. Mr. Kishan Motwani	234083	221588 237408	
23	M/s Forbes Gokak Ltd	231464	222634 235004	
24	M/s Freight Connection (India) Pvt Ltd	231357 270726	222247 222545 270727	
25	M/s GAC Shipping (India) Pvt Ltd. Mr. V C Rao	231429	231427 237244	9825225136
26	M/s Ganges Liners Pvt Ltd	233437	231608 233436	
27	M/s German Exp. Shipping Agency Pvt Ltd	236040	223269 236040	
28	M/s Goodrich Maritime Pvt Ltd	222875	222882 222883	
29	M/s G P Dave & Sons (Shipping)	234382	234288 234382	
30	M/s Greenways Shipping Agencies Pvt Ltd	232079	233608 234585	
31	M/s K. Shipping Services Pvt Ltd	233632	231933	
32	M/s Halar Ship & Freight Forwarders. Mr. Tejas Shrma	270224	270192 270568	9825212646
33	M/s Hind Shipping Agencies. Mr. Mahesh Vyas	234795	232710 235375	
34	M/s Hindustan Shipping Services. Mr. M D Sorathiya	239110	239110 222821	9824214994

35	M/s Interocean Shipping India Pvt Ltd. Mr. Suresh Tripathy	232579	235201 230589	9825225583
36	M/s Intra Trade Pvt Ltd. Mr. B P Vasavda	233295	233313 231255	9825226129
37	M/s Trades Shipping Pvt Ltd	231463	235572 233606	
38	M/s James Mackintosh Marine (A) Pvt Ltd. Mr. Satish Nair	270793	270792 270846	9825226077

39	M/s J MBaxi & Co. Mr. D P Mitra	270646	270630 270635 270525	9825225107
40	M/s Kutch Shipping Agency Pvt Ltd. Mr. Azad Khan	233339	221148  250226/  7/8	
41	M/s Liladhar Passop Forwarders Pvt Ltd. Mr. S. Chakraborty	252383	252297 252402 252288	9825020523
42	M/s Maersk (India) Ltd. Mr. Dinesh Joshi	231388	231387 236192  233963	9825270419
43	M/s Maheshwari Handling Agency Pvt Ltd. Mr. Chaggan Maheshwary	230575 234633	223228  230393	9825227111
44	M/s Maltrans Shipping Agencies India Pv Ltd.	230606	220147 230336  235022	
45	M/s Mathurdas N. & Sons Forwarders Ltd.	252221	252224 252350	

46	M/s Meridian Shipping Agency Pvt Ltd	230212	220305 230220	
47	M/s Mitsutor Shipping Agency Pvt Ltd	230411	220110	
48	M/s M M Shipping Services	235255	231385 238385	
49	M/s Modest Shipping Agency Pvt Ltd	-	230576	
50	M/s NLS Agency India Pvt Ltd. Mr. Sanjay Salve	232413	231318 220305	9825237311
51	M/s Orient Express Lines Ltd	230359	232186 232805	
52	M/s Orient Ship Agency Pvt Ltd. Mr. H G Digrani	233518	223430 223487	9824214801
53	M/s Oscar Shipping Agencies.	231812	226959/6 0 232123	
54	M/s Parekh Marine Agencies Pvt Ltd. Mr. Mitesh Dharamshi	231509	221409 235341	9825226557
55	M/s Patel Handling Agency (Capt. Kalra)- 9825062912	231143	224024 231004 221718	
56	M/s Patvolk (Mr. Shreekumar Nair)	231464	222624 235004	

57	M/s Pearl Shipping Agency. Capt. Kalra	231143	224024 221718	9825062912
58	M/s Penguin Shipping Agencies Pvt Ltd.	230606	230336 220147	

59	M/s Pestonjee Bhieajee (Kutch) Mr. R K Kewalramani	270650 270556	270221 270257 270367	9825226962
60	M/s Prudential Shipping Agencies Pvt Ltd. Mr. Siddharth Mishra	232911	230479 233982	9825226477
61	M/s P&R Nedlloyed India Pvt Ltd	232207	224906/7 232128	
62	M/s R T Bhojwani & Sons Mr. Gopichand Bhijwani	232423	223831 220839	9825225639
63	M/s Sahasu Shipping Services Pvt Ltd	236358	225224 237854	
64	M/s Sai Shipping Co. (P) Ltd Mr. S T Hingorani	231972	221369 231739	9825228681
65	M/s Samrat Shipping Co Pvt Ltd	232890	231983 222939	
66	M/s Samsara Shipping Pvt Ltd. Mr. Pranesh Rathod	233165	228602	9825225755
67	M/s Scorpio Shipping Agency	-	223085	
68	M/s SDS Shipping Pvt Ltd	231542	221326 221087	
69	M/s Seanay Shipping Pvt Ltd	270026	270788	
70	M/s Seabridge Maritime Agencies Pvt Ltd	231509	221409 221158	
71	M/s Seafreight Pvt Ltd	222850	233530 222393	

72	M/s Sealand Agencies India Pvt Ltd	230584	231179 230584	
73	M/s Seamar Shipping India	255563	-	
74	M/s Seatrade Shipping	234171	233810	
75	M/s Sentrans Maritime Pvt Ltd	236129	230002 220702	
76	M/s South India Corporation (Agencies) Ltd Mr. Antony	234416	221276 234646 231494	9825226256
77	M/s Spoonbill Maritime Agencies Pvt Ltd	234167	221049 222058 234454	
78	M/s Star International	231395	233948 232402	
79	M/s Taipan Shipping Pvt Ltd	236040	223269 227010	
80	M/s Taurus Shipping Services. Mr. Sukhveersingh	231266	221334 223074	9825227325
81	M/s Oceanic Shipping Agency Pvt Ltd	270631	270263 270503	
82	M/s TICC Container Line (Kandla ) Pvt Ltd	237854	237854	
83	M/s Total Transport Systems Pvt Ltd	231463	222634	
84	M/s Transocean Shipping Agency Pvt Ltd	-	230832	
85	M/s Transworld Shipping Services India Pvt Ltd Mr. Sandeep Rajvanshi	231913	229824 221290	9825225733
86	M/s Trinity Shipping & All. Services Pvt Ltd Mr. Soly	222060	230911 223703	9825225245

87	M/s Unimarine Agencies (Gujarat). Mr. Jaikumar Ramdasani	224633	224631/ 32 223113	9825225216
88	M/s Unique Shipping Services Pvt Ltd	-	232729 232730	
89	M/s United Liner Agencies of India Pvt Ltd Capt Rakesh Kumar	236040	227779 223269	9825225741
90	M/s Universal Freight Systems	252383	252288 252297	
91	M/s Universal Shipping Services Mr. Anil Pillai	235251	230663 231708	9824215168
92	M/s Velhi P. Sons (Agencies) Pvt Ltd	255328	255327 231545	
93	M/s Vibhuti Shipping Pvt Ltd Mr. Vinod	236219	236719 230035 232424	9825226536
94	M/s Worldwide Cargo Care Pvt Ltd	231913	221290 221479	

## 9.18 Core Team

---

Asstt. Commandant-CISF, OSD (Estate), Ex. Engineer (Roads)-KPT, Executive Magistrate of State Govt. of Gujarat i.e. the Mamlatdar, Gandhidham and Police Inspector, Kandla shall jointly ensure evacuation of people from Kandla areas. The persons entrusted with the evacuation programme as indicated here below will have to report the progress in evacuation to the Dy. Secretary (E) who shall appraise all developments in this regard to Chairman and Dy. Chairman, KPT over telephone from time to time.

The Evacuation of People from different areas at Kandla shall be looked after by the officers named below.

### 9.18.1 Banna Fishermen Hutments

ACTION BY, Junior Engineer, and CISF

9.18.2            Saltpans (Including Major & Minor)

ACTION BY: Asstt. Estate Manager, Mr. AB Pradhan, Labour Officer and CISF.

9.18.3            Sirva Camp & Sirva Railway Hutments

ACTION BY: OSD (Estate), Estate Inspector and CISF

9.18.4            G Type Quarters of DEENDAYAL PORT TRUST

ACTION BY: Assistant Engineer and CISF

9.18.5            New Kandla KPT Colonies, Customs & Hutments in PGVCL Land

ACTION BY: Assistant Engineer/InspectorVigilance with CISF

9.18.6            Hutments near IFFCO Plant

ACTION BY: Junior Engineer and CISF

9.18.7            Cargo Jetty & Oil Jetty Areas

ACTION BY: Traffic Manager – Private Workers/ Shore Workers

AAO, CHD    - CHD Workers

HOD/Dos     - The Employees of their respective deptt.

The Traffic Manager/ Commandant CISF shall ensure that the Cargo/ Oil Jetties are completely evacuated and there is no fresh entry into the operational areas.

## 9.19 Public Announcement

---

The Public Announcement for faster evacuation is to be made by (a) CISF on behalf of DEENDAYAL PORT TRUST and (b) Police Inspector, Kandla Police Station in consultation with KPT officials.

## 9.20 Temporary Shelters

---

The Temporary Evacuation Centres (TEC) will be set up in the Gandhidham area in places like Schools/ Community centres etc as may be decided in consultation with the State Govt. Officials.

Executive Engineer (TD) will have to ensure the following;

Opening cleaning and providing water facility in the Temporary Shelters at Gandhidham in premises coming under the administrative jurisdiction of Kandla Port that may be identified for the purpose by the Collector/Mamalatdar/concerned state govt. authority. The toilet blocks attached to these buildings are to be kept in usable condition.

Executive Engineer (Electrical) shall ensure providing of lights and continuous electric supply in the Temporary Shelters as mentioned above.

Mr. A B Pradhan, Labour Officer and the Head Master of BVM School will have to ensure opening of the School and shifting of school furniture as may be directed.

The requirement of amenities/ medical aid etc in the Temporary Evacuation Centres will be taken care of by the Executive Engineer(TD)/ ( R ), Senior Engineer (PL), updt Engineer ( E ) and Doctors of Medical Department.

## 9.21 Transport Facility



The Traffic Manager shall provide sufficient number of Trucks and Dumpers as may be requested by Dy. Secretary (E) for evacuation purpose.

The hired buses of KPT shall be deployed for evacuation. In case of additional requirement the Dy. Secretary (G) will co-ordinate with Mamlatdar, Gandhidham for obtaining sufficient number of ST Buses for evacuation purpose.

Secretary shall co-ordinate the above activities.

Ensuring the functioning of TELEPHONES

The name and telephone No. of the Officer Telephone Department to be contacted in case of any problem:

1. General Manager, Bhuj(O) 231201/231648 (R)

2. District Engineer, Bhuj(O) 525410

3. SDO (P), Gandhidham(O) 232453/229666 (R)

Dy. Secretary (Personnel) shall ensure that the telephone of all the Head of Departments and other responsible officers of different Departments are functioning properly by ringing personally. In case any of the telephones does not function or give satisfactory service, he shall take up the matter with the higher authorities immediately.

## 9.22 Traffic Movement

---

Commandant, CISF with the help of Police shall ensure that all incoming traffic to the Port is stopped except those which are coming for rescue operations and essential services at three places i.e. KASEZ Junction, Railway crossing and Kharirohar Road. He shall immediately erect two temporary tents and post sufficient number of personnel of CISF in coordination with Police, who shall identify which person has to be allowed. Commandant, CISF shall also ensure that those allowed do not cause any hindrance for those who are supposed to function as per the Internal Action Plan.

# Staff Attendance

---

From experience it is observed that several times many officials do not turn up for work under one or the other pretext. This would be viewed very seriously. Immediately on operationalising this Action Plan, even if, it is a Public Holiday, the following staff shall report for duty.

All Operational Staff particularly those of Floating craft Section and Power Supply Section.

All Head of Departments and all Class-I & Class-II Officers shall be present in their office timings. Besides, a list of very essential officers, who will be required to be present even beyond the normal duty hours, as and when required, shall be prepared.

All P.A.s/Stenographers/Peons of Head of Departments and Deputies.

All Office Superintendents/Superintendents (Accounts)

All Head Clerks and Divisional Accountants.

The above officials shall be present in the office, unless otherwise directed.

The Staff attendance on days when the Action Plan is in the operation shall be collected from P.A. to HODs and compiled by Asstt. Secretary (G). The daily position will be reported to Chairman/Dy. Chairman every day with separate list of absentees. Assistant Secretary (G) should ensure presence of staff by following the required action.

All Head of Departments may hold a meeting with Class-I, & Class-II and staffs and explain their functions as per the provisions of Action Plan during the Natural Calamity and submit a Compliance Report to Chairman/Dy. Chairman on priority basis.

The following officers will ensure timely supply of Drinking Water/Food Packets to the staff during the operation of the Action PLAN:

Asstt. Executive Engineer- For the staff of Traffic/Mech./Civil

Engineering Department

AFS- For the Flotilla Staff /SIGNAL STATION

Company Commander, CISF- CISF

FcSO- For Fire Brigade Staff

The above officers shall be responsible for placing order for procurement of Food Packets. They should ensure that there is no shortage on this account. They shall come in to action on their own. They are also responsible for placing advance order, preparation of food packets, transportation, and distribution in time and report compliance to Secretary for the previous day.

## 9.24 Sanction of Advance

---

All Head of Departments would make a judicious assessment regarding the requirement of funds by them to meet the different exigencies, which they may have to handle on account of the Natural Calamity situation. The HoDs would inform the FA&CAO on telephone or in writing or through a messenger regarding their requirement of advances. The FA&CAO in turn would examine the advances sought by the Head of Departments and sanction the advances early without any delay. The FA&CAO would keep the Chairman and Dy. Chairman informed about the amount released by him and seeks approval.

## 9.25 Vehicle Pool

As soon as this Action Plan comes into force, the vehicle pool stands formed; the vehicle pool shall be controlled by Senior Engineer (Pipeline) and Senior Labour Officer. The following vehicles will be there in the Pool:

All Ambulances Under CMO

## 9.26 Private Vehicles Buses { To be arranged by Labour Section}

---

## 9.26.1

## List of Civil, Electrical &amp; Mechanical Contractors

Sr. No	Name & Address of Contractor			
		Office	Resi	
1	Mr. Dilip Bhandbe, M/ Mukund Ltd.	223412		
2	M/s. Maheshwari Const. Co., SDX-N-5, Gandhidham-Kutch Mr. Rameshbhai	232134		
3	M/s. Apex Engineers, Bajaj Chambers, 12/B, Gandhidham – Kutch (Mr. Vishal)	222002 222223	—	9898226666
4	M/s. Gadhvi Constructions, Plot No.524, Sector – 5, Gandhidham – Kutch	235772	—	9426215258
5	M/s. Advance Builders Contractors, B-23, Apanagar, Gandhidham – Kutch.		232864 234242	9825255934
6	M/s. Mohan Construction Co., 415, 2/B, Adipur (Mr. Mohan)	—	264140	9825174351
7	M/s. Star Decorators, 17, Plot No.5, 12/A, National Highway, Gandhidham – Kutch (Mr. Vinod Bajaj)	221450	—	—

8	M/s. Kamal P. Chellani, DBZ-S-81-A, GandhidhamKutch (Mr. Kamal)	_____	_____	9825221542
9	M/s. K.K.Construction, E-71, Gujarat Housing Society, Devi Krupa, Sector –5, Gandhidham (Mr. Milanbhai)			230064
10	M/s. Mepabhai Madan, Plot No. 21/22, Sector-9, Opp. KPT Office, Gandhidham Mr. Rajubhai	222209 222210		233627
11	M/s. S. B. Singh, B-110, Sapna Naga Gandhidham – Kutch	239351	_____	_____
12	M/s. Dipesh Construction Co., 11, Apurva Chambers, Ganga Gate, Anjar – Kutch. (Mr. Parth) (Mr. Sukhdevbhai)	242997	243319	9824294260 9825179040
13	M/s. Raj Construction Co., Deepak Complex, Plot No.315, Ward 12/B, Gandhidham-Kutch Mr. Rajesh Makhijani	220911		
14	M/s. M. V. Rajani,444, 2/B, Matruchhaya,Rambaugh Road, Adipur – Kutch (Mr. Narayan)	260800 262920	_____	9825225690

15	M/s. Bhimji Velji Sorathia, 21, Nilesh Park, Plot No.80, Sector – 8, Near New Court Building, Gandhidham – Kutch (Mr. Bhimji Velji)	231383	_____	9825225948
16	M/s. Sollone & Parco Engg. Co., CCX-165, Adipur – Kutch (Mr. Ravi Solanki)	261298 263248		9825222919
17	M/s. Mahesh Construction, Plot No. 415, 2/B, Adipur- Kutch (Mr. Mahesh)	_____	264140	9825091599
18	M/s. Patel Construction Co. Zanda Chowk, Gandhidham (Mr. Tejabhai Kangad)	220421	_____	9825227199
19	M/s. M. G. Bhavnani, Plot No.102, Sector 1/A, Gandhidham – Kutch	_____	_____	9825191636
20	M/s. Patel Engineering Works, Gandhidham	231832		
21	M/s. H.M.G. Gandhidham	235710 234609		
22	M/s. Mukund Limited Mumbai	022- 25347373		
23	M/s. Bajaj Electric Mumbai	022- 23724192		
24	M/s. Mishra Brothers Gandhidham			

		221172		
25	M/s. Sonu Electricals 18, K.P.Shopping Centre, Near Jivan Bharati School, Karelibaug, Vadodara-390018 Shri Jayendrasingh.B. Thakker	02652464108	2647886	
26	M/s. Ravi Electronics, "Prashant", 20, New Jagnath Rajkot – 360 001 Mr. G.K.Patel	465256 460 253		
27	M/s Megha Technicals, CCX - 165, Adipur - Kutch (Mr. Ravi Solanki)	261298 263248	—	9375320232
28	M/s Maruti Construction, Gandhidham – Kutch	—	—	9824893851
29	M/s Ramesh Meghji Sorathia, Anjar – Kutch	—	—	9825225948
30	M/s Mohit Construction, B-168, Shaktinagar, Gandhidham - Kutch	—	—	9825227072

Senior Engineer (Pipeline) should ensure the availability of the Drivers and the Vehicles and report to the Secretary. All Vehicles whether it is of KPT or hired should be parked in the location as decided by the Senior Engineer (PL) and Senior Labour Officer(PO), from where it can be taken for immediate use as soon as the people move into action. The list of travel agencies is given below:

## 9.26.2 The list of Travel Agencies

---

Sr. No.	Name of Agency	Phone No.	
01	M/s. Rathod Tours and Travels, Gandhidham	222444	222959
02	M/s. Gayatri Tourist, plot No. 720/721, Valmikinagar, Bharatnagar, Gandhidham.		231715 230252
03	M/s. Panch Tirth Tours, BBZ-S12, Gandhidham	232215 230760	9825234455
04	M/s. Maheshwari Travels, Plaza Centre, Shop No. 110, 1st floor, Plot No. 110, Sector No.8, Gandhidham	232211 234455	252120 253433
05	M/s. Titan Travels, Behind Shyam Electric Stores, Jhanda Chowk, Gandhidham	222832	236911
06	M/s. Rohit Enterprises, Plot No. 99, Sector No. 4, Near IOB, Gandhidham	228550 237538 237547	234140 9825225121
07	M/s. Jai Somnath Travels, Mr. Mishra		9727304414
08	M/s. Agrawal Tourists, Gandhidham	221311 220068	
09	M/s. Ashirwad Travels Gandhidham. Shri Laxma Singh	225608 225609	9825225608
10	M/s. Krishna Travels Gandhidham	220683 234838	
11	M/s. Shiv Tourists, Gandhidham	221454	



12	M/s. Thakker Gandhidham Travels,	225097	9825271072
----	----------------------------------	--------	------------

## 9.27 Contact with Railway & GSRTC

---

Secretary, Dy. Secretary (G) & Dy. Secretary (P) should ensure for the smooth movement of workers/employees for which he may get in touch with the following officers of Western Railway/GSRTC and apprise them about the situation so that the movement of Staff is not suffered.

Transport	Contact Person	Telephone Nos.	
		Office	Residence
Western Railway	Area Manager	221340	236237
	Control Room	232578	
	Enquiry	131/220011	
GSRTC, Anjar	Depot Manager	241192	243746
GSRTC, Bhuj	Depot Manager	220002/220102	
GSRTC, G'dham	Depot Manager	220198	

## 9.28 Generator Sets

---

Generators of following capacities have been installed at Kandla, Gandhidham, and Gopalpuri to supply power to various installations in case of power failure:

1. Cargo Jetty Area - 2 Nos of 1000 KVA EACH:

These Generators can cater power inside Cargo Jetty Area, Seva Sadan-III, Nirman Building, and Old C.D.C. Building restricted up to 2000 KVA.

2. Kandla Hospital - 25 KVA
3. A O Building- 200 KVA
4. Gopalpuri Hospital- 45 KVA
5. Guest House- 25 KVA
6. Old Kandla Fire Brigade- 5 KVA

In addition to above, if any additional Generator Sets are required at Kandla or Gopalpuri, the following officers shall be contacted who shall immediately hire/procure or provide in whatever manner the D.G. Sets giving preference to the operational area.

- (i) Deputy Chief Mechanical Engineer
- (ii) S E (Electrical)
- (iii) Executive Engineer (Mechanical)
- (iv) Asstt. Executive Engineer (Electrical) Shri AK Sharma

The above officers shall also be responsible for operation and maintenance of Generators provided at various locations and submits daily report to the Chief Mechanical Engineer about the working of Generators.

Additional requirement will be assessed by Dy CME/S.E (Electrical) and submitted to Chief Mechanical Engineer for approval. Necessary Fuel (POL) shall be procured and stored in advance by the concerned officials of Mechanical Engineering department.

## 9.29 Fire Dewatering Pumps

---

There are 10 Nos. of Dewatering Fire Pumps available with Fire-Cum-Safety Officer at various points. The details of which are as under:-

Dewatering Pump	Old Kandla Fire Station	Tilak Fire Station (West Gate-I)	Azad Fire Station (West Gate -II)
-----------------	----------------------------	---	--

Portable Fire Pump Capacity:270 LPM	04	01	01
Trailer Fire Pump Capacity:1800 LPM	-	01	01
Trailer Fire Pump Capacity:2250 LPM	02	-	-

The Portable Fire Pump single delivery having capacity of 270 litre per minute are useful for dewatering the congested places like ship holds, barges and other intricate areas.

All the above Fire Pumps will be operated by the Fire-Cum-Safety-Officer. The maintenance of major nature and breakdown will be attended by Executive Engineer (Mechanical).

Fire cum Safety Officer(O) 270176 Mob: 98252-27041

Dy. Fire Officer (O) 270176/270178 (R) 226478

## 9.30 Shipping Navigational Aid Section

---

Executive Engineer (Dry -dock) shall ensure that heave-up barge "Bhimsen" is shifted to Bunder area and secured properly; Assistant Engineer (Mechanical) shall attend the above work.

Steel Floating Dry Dock

Executive Engineer (Dry Dock) and AE(DD) shall ensure that the Steel Floating Dry Dock and the Electric Wharf Cranes at the maintenance jetty are properly secured as per procedure and compliance reported to Chief Mechanical Engineer and Dy. Chief Mechanical Engineer shall monitor the safety of the Steel Floating Dry Dock.

## 9.31 Periodical Reporting by all HODS

---

All Head of Departments shall have to send Action Taken Report to the Secretary / Control Rooms in writing by Fax or through telephone with regard to the action taken by them as per the Action Plan. If the report is not received from the Head of Departments, the Officer In-charge, Control Room shall obtain the

information, compile it and submit the same to the Chairman / Dy. Chairman on 12 hourly basis i.e. twice a day.

#### 9.31.1 Chief Engineer

The Chief Engineer shall ensure through Superintending Engineers that all Road Blockades are not cleared as also he should ensure that blockades caused in Port quarters due to the falling of trees, walls, sheds, etc. are got removed immediately. He will ensure that the colonies are got cleared and wherever logging of water is found, the water is pumped out and disinfected. A report shall be submitted to the Chairman / Dy. Chairman every day.

#### 9.31.2 Chief Mechanical Engineer

Chief Mechanical Engineer, Dy. CME/S.E (E) shall ensure that all Generator Sets are properly functioning at A.O. Building, Seva Sadan-III, P&C Building, Hospitals, and Guest House. They will ensure quick restoration of Power supply arrangements by keeping close liaison with the officials of Pachim Gujarat Vija Co. Ltd. They will report to the Chairman / Dy. Chairman every day.

#### 9.31.3 Action Plan – Land Fire Station

The Port Fire Brigade has its Head Quarter at Old Kandla Oil Jetty area with two Sub- Stations at Dry Cargo Jetty at New Kandla.

The contact Numbers are as under:

Main Station (Emergency Response Centre) - 270176, 270178, 271377

Cargo Jetty – West Gate No. 1- 270439

Cargo Jetty – West Gate No. II - 295974

Fire cum Safety Officer - 270176 (O))/ 98252 27041(M)

Dy. FcSO- 270178(O) / 226478 (R)

#### 9.31.4 Resources Available

Refer 4.12 to 4.14.4

In case of any fire, or other crisis an information is received through telephone - or VHF channel - Fire Station Control Room, the Duty telephone attendant raises the fire alarm bell and lights the vehicle indicating light (turn-out bell and Turn out light)

The Duty Station Officer proceeds to the scene of fire with fire Tenders and crew. Station Telephone Attendant should inform other officers like Fire-cum-Safety Officer, Dy. Conservator and Port Control. Telephone Attendant should inform hospital and if fire is in wharf should inform Traffic Manager. Fire cum Safety Officer after apprising the situation should inform Deputy Conservator directly or through the Telephone Attendant immediately.

### 9.31.5 Ensuring the Functioning of Telephones

---

The name and telephone No. of the Officer Telephone Department to be contacted in case of any problem:

1. General Manager, Bhuj(O) 231201/231648 (R)
2. District Engineer, Bhuj(O) 525410
3. SDO(P), Gandhidham(O) 232453/229666 (R)

Dy. Secretary (Personnel) shall ensure that the telephone of all the Head of Departments and other responsible officers of different Departments are functioning properly by ringing personally. In case any of the telephones does not function or give satisfactory service, he shall take up the matter with the higher authorities immediately.

## 9.32 Accidents in the Channel

---

### 9.32.1 Fire on Board Tanker / Anchor / OTB

The Ship Master - Pilot should raise & alarm and inform Kandla Tower/SIGNAL STATION on VHF Channel 8 or 16 about the intensity and location of fire.

Kandla Tower will inform the Dy. Conservator, Harbour Master and FCSO. & TM

Master should immediately ensure that the loading/discharging operation is suspended and all the connected valves are closed.

Master of the vessel should immediately gear up his firefighting equipment and post his staff for extinguishing the fire. CO<sub>2</sub> should be injected in the affected compartments.

Dy. Conservator after contacting the ship will inform Chairman and Dy. Chairman about the situation.

Harbour Master, will arrange for availability of chemical dispersant and its equipments and keep them in readiness in case of any oil spillage.

TUGS, with personnel and equipments should immediately start for tanker. Harbour Master on board Tug also to reach the tanker.

Dy. Conservator to remain in constant touch with the Master/Pilot of the Tanker to assess the situation.

In case no power is available on deck, the floating hoses connected on board can be disconnected by means of mechanical puller. Hose can be heated up slightly and the weight can be taken off. The Special Clamps on the flange can be removed. This operation takes about 20 Meters for each hose.

If it found necessary to safeguard jetty and the tanker is required to be removed from the jetty, one tug should remain near to tow the tanker and when given orders should pick up the fire spring and take the weight off the moorings. Master and the Pilot should take due precautions and safety measures and by using Fireman's suits to send the personnel to forward of the vessel for unmooring the tanker. Two lines to be

passed on to the Tug for towing to a safe anchorage. In case, the magnitude of fire is more and beyond the control, other agencies such as Indian Coast Guard, ONGC to be called for assistance.

## 9.32.2 Grounding of a Tanker

---

Master or Pilot of the vessel should immediately contact Kandla Tower on VHF Channel 8 or 16 and give the detailed information and the seriousness of grounding. Kandla Tower Signal Station will in turn inform Traffic Manager, Dy. Conservator and Harbour Master, Kandla Port Trust. Dy. Conservator will inform Chairman/Dy. Chairman.

Harbour Master will immediately proceed to site and will immediately board the vessel and after assessing the situation will inform Dy. Conservator about the seriousness of the crisis.

Dy. Conservator in the meantime will remain at Kandla Tower and will be in constant touch with the vessel and if required give necessary guidance to Master/Pilot.

Dy. Conservator to direct Sr. Hydrographic Surveyor to proceed to grounded vessel and check the exact position of the ship and also the grounding around.

Tugs and Launches available at Kandla should remain in readiness and wait for the order of action from Dy. Conservator /Harbour Master.

Fire-Cum-Safety-Officer along with staff and equipment salvage pumps etc to remain on board fire float.

Master of vessel to obtain soundings of all the tanks and to maintain a record of the same to ensure any leakage. He should also take hand lead surroundings around the ship and plot them on the chart.

Master should inform his Chief Engineer to change over to high sea suction for cooling water.

If found necessary, Dy. Conservator can decide and ask for a small tanker/salvage tug which can be brought alongside of the grounded ship and part of cargo can be discharged to this daughter ship. This will help to lighten the grounded ship.

Master should instruct his staff to prepare all her ropes including insurance wire for towing, pulling operation.

Tug to immediately to proceed to grounded vessel and take towlines and start pulling the vessel under the instruction of Harbour Master. If required, Dy. Conservator can decide and send more than one Tug also to the grounded ship for assistance. In case the vessel cannot be re-floated within a day, a navigational warning should be sent to the Chief Hydrographer, Dehradun and the same will be transmitted through Mumbai Radio and Navtex.

### 9.32.3 Breaking / Ground of a Ship outside Kandla Port Limit

---

Kandla Port has not had any major incident of grounding/sinking or breaking of a ship in recent past. However, minor incidence of grounding could be tackled by Port's own personnel and equipments.

If there is any major breaking or grounding of a ship outside the limits of Kandla Port, the Port can activate its own crisis management plan to deal with the situation. On receiving message from the Master of the Vessel/ or from Principal Officer, MMD or Coast Guard, Mumbai, Dy. Conservator/Harbour Master, KPT will immediately inform Chairman/Dy. Chairman, Kandla Port Trust.

Harbour Master will instruct Flotilla Superintendent/Tug Master, Fire-Cum-Safety Officer to keep the tugs, launches in readiness. Crafts with chemical dispersant spraying system at Kandla and Vadinar should rig the booms etc, Store enough stock of chemical dispersant and stay in readiness. In case, there is any major oil spillage port to activate its oil spill crisis management plan.

Port Signal Station to be made Control Room and to remain in constant touch with the Ship. Master should immediately send messages and inform nearest Port or Coast Guard about the latest situation of the Ship.

Port command team headed by Dy. Conservator will mobilize the resources available with Port to help the Ship.

Indian Coast Guard, to utilize the services of Helicopter and indicate the location and magnitude of the oil spill. They should keep the nearest port informed about the oil spill/sleek.



If the oil slick is dangerous/approaching the limits of Kandla Port Trust, the Harbour Master along with one Senior Pilot and Safety Inspector (antipollution Scheme) to proceed on chemical dispersant Spraying craft and to reach oil slick and under his guidance all available port crafts can spray chemical dispersant. They can go up & down and try to stop/minimize the oil slick danger to port, Harbour Master to keep Dy. Conservator informed about the situation.

Indian Coast Guard, IOC, ONGC and other agencies who have the system to recover the floating oil should be directed with oil recovery vessel to the area.

If it is necessary, Dy. Conservator can requisition a privately owned small tanker or tank barge, which can recover the oil, store it for eventual disposal ashore. If the oil slick is very large and beyond the control of the Port, the Chairman should inform the Ministry and seek their guidance for mobilizing equipments from outside Parties.

## STRENGTHENING DISASTER RISK GOVERNANCE

### 9.33 Contingency plans in grave situation

---

Immediately on the occurrence of a crisis, the local Internal Action Plan under the Disaster Management Act, 2005 would be put into effect by the local/District and the state authorities. If the situation has wider ramifications and warrants response at the State/National level, the Chairman/ Deputy Chairman will contact the Nodal Ministry of the State / Central Government and seek the required help. The concerned authorities would activate its control room, call for a meeting of the Crisis Management Group and put into operation its contingency Plan.

#### 9.33.1 First Information

---

As and when a critical crisis situation develops, the first information would be sent by the Chairman/Deputy Chairman to the State/Central Nodal Ministry through Wireless/Cellular Mobile Phone/Fax/e-mail or any other quickest possible means.

Security measures at Vital Installations are inspected by I.B. periodically. The Deputy Conservator and Traffic Manager shall implement the recommendations of I.B. with the help of CISF, made from time to time for beefing up/strengthening the security at important vital installations.

## 9.33.2 Authorities responsible for sending of First Information

---

Crisis	Authorities responsible for reporting	Remarks
Natural Disasters	District Magistrate or District Collector  Indian Meteorological Department  State/Central Water Commission	Information relating to forecasting/warning of the natural calamity will be sent by the IMD, State/Central Water Commission to the Relief Commissioner as laid down in the contingency Action Plan of the State/Central Ministry.
Chemical/Biological/RADIO ACTIVE Disasters	Chairman / Deputy Chairman	The Chief of the Public Sector/Undertakings would be equally responsible to send the first information through his channel to the Nodal Ministry.
Major Disaster having off-site implications	Chairman/Deputy Chairman	
Break-down in Power Generation/Supply	Chief Mechanical Engineer and Executive Engineer (Electrical) through Gujarat Electricity Board Authority.	

An Installation	Oil	Chief or In-charge of the Oil Installation through his channel to the Nodal Ministry.	
Hijack of an Indian Merchant ship or Indian Crew in a Foreign ship		Chairman/Deputy Chairman	Commandant of CISF, Traffic Manager, Deputy Conservator would inform to Chairman/Deputy Chairman immediately.

### 9.33.3 List of Members NDMA

---

#### Contact Details of NDMA Officers

Name	Office	Fax	Mob.	E.mail id
<b>Shri R K Jain, IAS (Retd), Member</b>	011-26701710	011-26701716		<a href="mailto:secretary@ndma.gov.in">secretary@ndma.gov.in</a>

Sh. S K Gulati, PPS	011-26701711,	011-26701716		
Mr. D S Butola PA	011-26701713			-
<b>Lt Gen (Retd) N C Marwah, PVSM, AVSM, Member</b>	011-26701775	011-26701783		<a href="mailto:marwahnc.ndma@nic.in">marwahnc.ndma@nic.in</a>
Smt Seetha Mahesh, PS to Member	011-26701721	011-26701783		<a href="mailto:seetham.ndma@nic.in">seetham.ndma@nic.in</a>
Shri Vijaya Kumaran, PA to Member	011-26701782	011-26701783		
<b>Dr. D N Sharma, Member</b>	011-26701738	011-26701767		<a href="mailto:dnsharma@ndma.gov.in">dnsharma@ndma.gov.in</a>
Smt. Shashi A Kumar PSO to Member	011-26701761	011-26701767		
<b>Shri Kamal Kishore, Member</b>	011-26701740	011-26701754	9818143429	<a href="mailto:kkishore@ndma.gov.in">kkishore@ndma.gov.in</a>
Shri Harish Kumar Arora PPS to Member	011-26701751	011-26701754	9910226153	
Shri Basudev Rajbhar PA to Member	011-26701753		8285642447	

## JOINT SECRETARIES

Name	Office	Fax	Mob.	E.mail id
<b>Shri B Pradhan, IAS, JS (Admin &amp; Capacity Building and Training)</b>	011-26701780	011-26701795		<a href="mailto:jsadm@ndma.gov.in">jsadm@ndma.gov.in</a> <a href="mailto:b.pradhan@nic.in">b.pradhan@nic.in</a>
M.Mushtaq, PPS	011-26701876			
<b>Shri A.K.Sanghi,ITS JS (Mitigation, IT&amp; Comn)</b>	011-26701718	011-26701864		<a href="mailto:mitigation@ndma.gov.in">mitigation@ndma.gov.in</a>
Shri Munendar Kumar, PA	011-26701720			
<b>Maj Gen Anurag Gupta, Advisor (Ops)</b>	011-26701886	011-26701742	8527892258	<a href="mailto:advopscomn@ndma.gov.in">advopscomn@ndma.gov.in</a>

Ms Archana, PA	011-26701267			
<b>Ms. Mamta Kundra, Joint Secretary (Policy &amp; Plan)(Additional Charge)</b>	011-26701777	011- 26701816	09599946299	<a href="mailto:jspp@ndma.gov.in">jspp@ndma.gov.in</a>
Ms Indira, PA	011-26701747			
M.Sanjay Singh, PA	011-26701816		9899403773	

### FINANCIAL ADVISOR

Name	Office	Fax	Mob.	E.mail id
<b>Smt. Aastha S Khatwani, FA,</b>	011-26701709	011-26701715		<a href="mailto:fa@ndma.gov.in">fa@ndma.gov.in</a>
Sh. Bharat Bhushan, PPS	011-26701712			

### JOINT ADVISORS

Name	Office	Resi	Mob.	E.mail id
Lt Col Vikrant Lakhanpal, JA (IT & Comn)	011- 26701743			<a href="mailto:jaitcomn@ndma.gov.in">jaitcomn@ndma.gov.in</a> , <a href="mailto:vikrant.lakhanpal@ndma.gov.in">vikrant.lakhanpal@ndma.gov.in</a>
Col Ranbir Singh, JA (CBT)	011- 26701823			<a href="mailto:ranbir@ndma.gov.in">ranbir@ndma.gov.in</a>
Vinay Kajla, JA (RR & NDRF)	011- 26701815			<a href="mailto:vinay.kajla@ndma.gov.in">vinay.kajla@ndma.gov.in</a> ,
Dhirendra Singh Sindhu, JA (OPS)	011- 26701218			<a href="mailto:dssindhu@ndma.gov.in">dssindhu@ndma.gov.in</a>
Sachida Nand Singh, JA(MP & P)	011- 26701798			<a href="mailto:jampp@ndma.gov.in">jampp@ndma.gov.in</a>
Alice Kujur, DIR (PP)	011- 26701722			-
S K Singh, Dir (Finance)	011- 26701778			
Yogeshwar Lal,	011- 26701833			

DS (Admin)				
Bhupinder Singh, DS (PR & AG)	011-26701878			

### NCRMP

Name	Office	Fax	Mob.	E.mail id
Ms. Mamta Kundra Project Director	011-26701777 011-26714321			<a href="mailto:pd.ncrmp@gov.in">pd.ncrmp@gov.in</a>
Shri S.S. Jain Dy. Project Director	011-26701792			<a href="mailto:dpd.ncrmp@gov.in">dpd.ncrmp@gov.in</a>
Shri Ashok Kumar Sarkar, Project Accountant cum Admn. Officer	011-26701744			<a href="mailto:adm.ncrmp@gov.in">adm.ncrmp@gov.in</a>

### NDMA CONTROL ROOM

Name	Office	Fax	Mob.	E.mail id
<b>Control Room</b>	011-26701728 011-1078	011-26701729	9868891801 9868101885	<a href="mailto:controlroom@ndma.gov.in">controlroom@ndma.gov.in</a> , <a href="mailto:ndmacontrolroom@gmail.com">ndmacontrolroom@gmail.com</a> ,







Librarian shall ring up all the private/public sector companies of the area and inform them about their situation and tell them to evacuate their people and take necessary steps. List of private/public sector companies is as shown in Point No:

9.17.3.2

Senior Labour Officer, Labour Officer along with Executive Engineer (R) and Headmasters of BVM School shall ensure that temporary evacuation centers are established in the school/community center of Gandhidham-Kandla area.

## 11.1.1 List of Schools in Gandhidham – Kandla Complex

---

Sr. No.	Name of School	Contact Person	Telephone No.
1	Dr. C. G. High School	Principal	220271
2	SVP Gujarat Vidhyalaya	Principal	220242
3	M.P. Patel Kanya Vidhyalaya	Principal	220705
4	Adarsh Maha Vidhyalaya	Principal	234172
5	Adarsh Kanya Vidhyalaya	Principal	220175
6	Bhartiya Vidhya Mandir, Kandla Bhartiya Vidhya Mandir, Gopalpuri	Head Master Head Master	271049 233684
7	Central School, (IFFCO)	Principal	221288
8	Central School (Railway)	Principal	220657
9	Modern School	Principal	220284
10	Mount Carmel School	Principal	234262
11	Aum Vidhyalaya, IFFCO	Principal	221104
12	Saint Xavier's School, Adipur	Principal	260265
13	Maitri Maha Vidhyala, Adipur	Principal	260445
14	Maitri Kanya Vidhyalaya, Adipur	Principal	260612

15	Model Excelsior High School, Adipur	Principal	260707
16	Gujarat Vidhyalaya, Adipur	Principal	261312
17	Nagarpalika High School, Anjar	Principal	242510
18	Adarsh Nivasi School, Gandhidham	Principal	223246
19	P.N.Amersey School	Principal	223646
20	Shree Gurunanak English School	Principal	238421
21	Swaminarayan Gurukul	Principal	228098
22	Kairali English School	Principal	221050
23	Sarvodaya Pradhamic Shala Near Oslo Cinema, Gandhidham	Mr. Kangodia	227958
24	Ganeshnagar Pr.Shala, G'nagar	Mr. Kangodia	
25	Jagjivan Pra. Shala, Sapnanagar, Gandhidham	Mr. Kangodia	
26	Cargo Pra. Shala, Sapnanagar, Gandhidham	Mr. Kangodia	
27	Old & New Sunderpuri Schools	Mr. Srimali, HM	224867
28	G'dham Pr. Shala, Near Shivaji Park, Gandhidham	Mrs. Arunaben.	229255
29	Adipur Prathmic Shala, Adipur	Mr.C.M.Rami	264525 264181
30	Kandla Pr. Shala, Shirva Camp & Thermal Colony & United Salt Works	Mrs. Shantaben	253198

Dy. Secretary (P) shall ensure that the telephone of all the Head of Departments and other responsible officers of different Department are functioning properly by ringing personally. In case of any of the telephone does not function or gives satisfactory service; he shall take up the matter with the Higher Authority of Telephone Department.

The staff attendance on days when the Action Plan is in operation shall be collected from PA to HoDs and complied by Asstt. Secretary and reported to Chairman/Dy. Chairman every day with separate list of

absentees. Secretary will do the overall supervision of the work and report compliance to the Chairman/Dy. Chairman within two hours of the warning received.

Secretary will be the overall in charge for liaison work with central/state government officials/IMD, Ahmadabad/Pune Laboratory/ Delhi Laboratory in which he can take the help of Dy. Secretary (P) and Dy. Hydraulic Engineer and report the matter to the Chairman/Dy. Chairman immediately. They shall remain present in all the meetings relating to the Action Plan and report the proceedings of the meetings to the Chairman/Dy. Chairman. They shall also communicate the action to be taken to the concerned Head of Departments. List of IMD telephone numbers is shown below:

#### 11.1.2 List of Important Telephone Nos of Indian Meteorological Department

Websites – [www.imd.gov.in](http://www.imd.gov.in), <http://www.imdahm.gov.in/index.html>

All Head of Department shall have to send Action taken report to the Secretary/Control rooms in writing by fax or on telephone with regard to the action required of them as per the Action Plan. If the report is not received from any of the HoDs, the Officer In charge, Control Room shall obtain the information, compile it and submit the same to the Chairman/Dy. Chairman on 12 hourly bases i.e. twice a day.

## 11.2 Contacts of Officials of GAD following nodal officer will form a team

---

Sr. No.	Designation	Present incumbent	Contact Telephone Numbers		
	Mr Bimal Kumar Jha	Secretary	220167	231939	233172
01	Mr. Suresh Balan	Dy. Secy (G)	221375	236086	
02	Mr. DEEPAK RANE	Sr. Dy. Secy	220033	234730	

### 11.3 Duty Roster for Staff of General Administrative Department

AS ABOVE

### 11.4 Central Industrial Security Force (CIF)

The Sr. Commandant shall remain in contact with in charge of control room at Kandla (HARBOUR Master ) regarding the position of the cyclone / calamity.

The Sr. Commandant shall ensure that Public Address System is fitted on Jeeps provided to CISF. He will make arrangements for announcements, with the coordination of police through Public Address System mounted on at least 03 vehicles. The CISF personnel will procure truck with the help of TM. The list of fleet owners and major lift operators are given below:

11.4.1 List of Major Heavy Lift Operators at KPT

Name of Party	Name of Contact Person	Phone Number
Swastik Heavy Lifters	Mr. Jigneshbhai Mr. Aslambhai	9825758151 9825228421
Kutch Carrier Transport Co	Mr. C. R. Thacker	9825225591
Agarwal Handling Agency	Mr. Rakesh Thacker	9426928728
Active Cargo Movers	Mr. Narendra	9825220411
Raghuvirsingh & Sons	Mr. Harcharan	9879104853
Thacker Brothers	Mr. Kamleshbhai	9825296107
Kiran Roadlines	Mr. Pankaj Gadvi	9879104552
Regal Shipping	Mr. Ashok Dudi	9825326328
Rathore Freight Carriers		220759/ 220380

11.4.1.1 Additional list of firms for pay loaders / cranes

M/s Mahalaxmi Transport Co., Plot No. 35, Sector No. 8, Behind Hotel Fun & Food, Gandhidham	Mr. H K Rathod	(O)222387 (R)233500
M/s Kandla Earth Mover, DBZ-S-151, Gandhidham	Mr. Sanjay Goyal	(O)221759 (R)222338 (M) 9825020550

Mr. Lalji Bhavanji Sathwara, Laljibhai Sathwara, Plot No. 27, Shop No.5, Sector9/A, Gandhidham	(O)234118 (R)232566 (M) 9825225957
--	--

#### 11.4.1.2 Equipments available with ABGKCTL TABE REMOVED

#### 11.4.2 List of Fleet Owners at KPT

Sl. No.	Name of Company	Contact Person	Tel. Office	Tel. Resi.	Mobile
01	M/s A V Joshi & Company	Mr. Ramesh Singhvi Mr. Thacker MR. Harshandhu	231386 232605 233147	234176 221451 234325	98251 91325 98252 26105 98252 26013
02	M/s Rishi Shipping	Mr. B. K. Manshukhani Mr. Manoj Manshukhani	220843 229830 238943	234889 235587	98252 25170
03	M/s Maheshwari Handling Agency	Mr. C. P. Maheshwari Mr. Chandan Maheshwari	223228 230393	222339	98252 27111
04	M/s ABC	Mr. Latif Mr. Mithu Mr. Kasam	220483 221390 270190	234163 231477 251684	98252 26707
05	M/s Ganesh Transport	Mr. Hira Rabari Mr. Visa Rabari	223638 223915	260425	
06	M/s Kewar Carrier		220483 227553	234163	

07	M/s Krishna	Mr. K. M. Thakker	223814	220998	98250 19699
	Transport Service	Mr. Pankaj Thacker	224938	234988	98252 25228
08	M/s Gautam Freight Ltd	Mr. Ramesh Singhvi	220163	230328	98251 91325
			230345	234176	

## 11.5 Contact Nos of CISF Officials

---

S. No	Designation	Contact Telephone Numbers		
		Office	Res	Mobile
01	Commandant	271037	229140	9825227282
02	Dy. Commandant	271036	220192	9825227045
03	INSPECTORS			8500495813, 9045696584
04	Control Room	271040		
05	North Gate	270440		
06.	West Gate – I	271039		
07.	West Gate II	270876		

## 11.6 Finance Department

As soon as the Calamity/Cyclone warning Signal No. 5 is hoisted the Dy. Director (EDP) should monitor it through Internet and give two hourly printouts to Dy. Conservator, Secretary, Chief Engineer, FA&CAO, Dy. Chairman and Chairman. And Dy. Director (EDP) will monitor the website in the A O Building, Gandhidham.

All Head of Departments would make a judicious assessment regarding the requirement of funds by them to meet with the different exigencies, which they may have to handle on account of the Cyclone/Calamity situation. The Head of Departments would inform the FA&CAO on telephone or in writing or through a Messenger regarding the requirement of advances. The FA&CAO in turn would examine the advances

sought by the Head of Departments and sanction the advances early without any further delay. The FA&CAO would keep the Chairman and Dy. Chairman informed about the amount released by him and seeks approval.

## 11.7 Medical Department

---

Two Casualty Emergency Wards, one at Gopalpuri and other at Kandla Hospital shall start functioning as soon as warning of Cyclone is received. Chief Medical Officer will ensure that no Doctor is given leave during the emergency period. These casualty emergency wards will function round the clock with posting of Doctors and Staff round the clock. Chief Medical Officer will ensure the functioning of casualty emergency wards at Gopalpuri and Kandla. A Register shall be maintained at both the places where in the record of patients attended would be maintained. Adequate number of chlorine pills should be distributed after Cyclone to avoid epidemic from spreading. Chief Medical Officer shall submit a report every evening to Chairman/Dy. Chairman.

## 11.8 During Disaster

1. Maximum alertness of staff members for their safety.
2. Ambulances/vehicles with Drivers to be kept standby awaiting further orders.
3. Liaison with: - Control Room, Disaster Site/Spot, P.A.s to all HoDs, New Kandla Hospital.

(Action: P.A. to CMO)

## 11.9 Post Disaster Phase

---

### 11.9.1 Tackling of Patients

1. Use of ambulance will be purely on priority basis. The A.C. Ambulance can be used as an Emergency Mobile Van for carrying medicines along with a doctor and other essential Para-medical staff, to the site of crisis.

(Action: Dr. Sunil Suryavanshi)

2. Line of treatment to be decided by attending Doctors, such as Indoor/Outdoor/Under observation etc.

(Action: All Doctors)

3. Cases will be attended depending upon the gravity of injury/condition of case, i.e. very serious, stable. (Action: All Doctors)
4. To ensure supply of adequate medicines and any other items. (Action: AMO Stores / S P S K)
5. Dead bodies to be shifted to Govt. Hospital, Rambaug promptly for identification, disposal, and issue of death certificate etc.

(Action: Mamlatdar/PSI/Medical Supdt. Rambaug Hospital/PA to CMO)

6. If needed be, liaison with local Medical Practitioners, Local Hospitals, etc. (Action: P. A. to CMO.)
7. If need be, to arrange for outside ambulance, in consultation with FA&CAO to whom details have been submitted earlier.

(Action: P. A. to CMO.)

8. Transfer of serious patients to Govt. Hospital/Private hospitals , Bhuj/ Rajkot/ Jamnagar be made but such transfer to be restricted.

(Action: All Doctors on approval by CMO)

9. To mobilize additional nursing /Para-medical staff to cope with additional workload.

(Action: CMO PA to CMO)

10. Re-deployment of Manpower from Gopalpuri Port Hospital to Kandla Hospital and vice versa.

(Action: C.M.O.)

## 11.10 Prevention of Epidemics

---

1. Chlorination of drinking water at source. (Action: Sr. Engr. (P/L) & Estate office In-charge)
2. Mass Survey of residents of Port Colonies at Kandla and adjoining areas. (Action: Dr. Malik & Volunteers)



3. To get chlorine tablets from DHO-Bhuj and arrange for distribution thereof. (Action: Dr. S. B. Suryavanshi and Volunteers)

4. To educate residents/public to promote hygienic condition in and around their dwelling place, use boiled water

(Action: C.M.O. and Volunteers)

5. To shift cases afflicted by contagious or infectious diseases to Govt. Hospital / Private hospitals and notify such cases to the notice of State Authorities.

(Action: C.M.O.)

6. To ensure hygienic condition/cleanliness in both hospitals and colony in coordination with concerned staff of respective Estate Office.

(Action: Dr. Suryavanshi & Dr. Malik with in charges of respective Estate Officers)

7. In Rehabilitation Centre, Medical care will be looked after by Dr. Mahesh P Bapat & AMO besides supply of Chlorine Tablets.

8. To provide on the spot medical-aid at New/Old Kandla Port colonies. (Action: SMO In

9. Antidotes of all the poisonous gases to be kept ready. (M.O. (P)/Safety Officers/AMO)

10. Any further actions depending upon the conditions and restoration in the matter being decided by Administration.

11. Re-deployment on services as mentioned before.

12. In life threatening condition of Staff members - their evacuation.

## 11.11 Marine Department

---

As soon as warning of Cyclone Signal No. 5 or above is received, following measures shall be taken:

- Setting up of Control Room at Signal Station.
- Pilots and other Supervisory personnel in Flotilla Section should reach Kandla even if they are on leave, to tackle emergency, if any.
- Evacuation of Ships and securing all Port Crafts at Shortest possible time.
- Essential Staff (Fire Brigade) will not be given any kind of leave.
- The following personnel of Marine Department will not be granted any leave and they shall report for duty including holidays, during such time when Action Plan is put into operation.

⇒ All Operational Staff in Flotilla Section and Signal Station.

⇒ Ministerial Personnel at Point No: 11.11.1

#### 11.11.1 Particulars of the Action Plan Committee Members

- For dewatering, if required, Fire-Cum-Safety-Officer will make arrangements by operating the dewatering Fire Pumps available with him.

## 11.12 Ships

---

- All the Pilots of the Port should reach Kandla immediately in case of emergency.
- Dy. Conservator/Harbour Master/Pilots should be available at Kandla during emergency.
- Removal of vessels whenever the cyclone is located in close proximity to the danger line plotted between 65 degree E longitude 18.2 degree N latitude and 73 degree E longitude 18.2 degree N latitude. Map showing the above position is given at Annexure-XXX.

Under such a situation the ships shall be removed during 1st/next available tide. It will be the duty of Harbour Master and DC to ensure that the ships are removed during 1st/next available tide as soon as the storm reaches to close proximity to the danger line as defined above without seeking any further instruction from the higher authorities. This action shall be taken automatically and suo-moto without any confusion and for which purpose Traffic Manager shall stop all loading and unloading operations immediately upon instructions from Dy. Conservator, so as to enable him to remove the vessels in time. The removal shall be done with the help of all the available Pilots plus all empanelled Pilots together at one go in the shortest possible time, so as to ensure that all the vessels cross the bar before the tide restriction sets in.

Dy. Conservator shall ensure that all ships are moved out of the Harbour at the earliest. All pilots shall immediately report at Kandla and stay there till the Action Plan is in operation. Dy. Conservator/Harbour Master shall immediately plan removal of vessels to the OTB as soon as the Action Plan is put into operation irrespective of the Single number, which must be hoisted. If, it is impossible to remove them, all other steps should be taken to ensure safety of the vessels at the Port as also it would not cause any damage to the Port. Dy. Conservator shall also ensure adequate stock of fuel for all crafts.

## 11.13 Securing of all Crafts

---

Dy. Conservator /Harbour Master shall immediately arrange for securing all the Port Crafts at safer places, so that there is no loss to the Port and send a report to the Chairman/Dy. Chairman as early as possible after operation of this Action Plan. Flotilla Supdt. (Mr. I. D. Bhagchandani) shall be overall in charge of each craft for ensuring their safety.

For parking of crafts in emergency, three places are mainly identified, viz. Bunder Basin, Launch Jetty and Maintenance Jetty as per:

### 11.13.1 Placement of Port Crafts on Cyclone Warning

(A)	Shipping Tugs	All 35 BP tugs and Hired tugs	Bunder Area
			Maintenance Jetty (West side)
(B)	Pilot Launches & Survey Launches	All Launches	Floating Crafts Jetty Inside area
			Bunder Basin
			Inside Bunder Area North

				Side.
(C)	G.S. Launches & Mooring Launches	M. L. Mrinal	Inside Bunder Area North Side on Pilot Launches	
		M.L. Vaishali M L Alli M L Thamrai	Inner Side of Floating Craft Jetty	
		M. L. Vijay M. L. Priyadashani PL Prahari, Rakshak	Inside Bunder Area North on G. S. and Pilot Launches.	

Maximum number of crafts such as mooring launches, GS launches and pilot launches will be placed in Bunder Basin.

In the inner side of Passenger Jetty, one pilot launch and one G S launch will be kept.

Three tugs will be kept in the inner side of maintenance jetty.

Priority will be given to the Port crafts for parking in the bunder basin and other areas. Rest of the places available in the Northern side of bunder basin area will be allowed to the self propelled barges and private crafts. Dumb barges will be allowed on the beach between maintenance jetty and oil jetty area.

BS will render all possible assistance to FS, being the overall in charge of the crafts. The following flotilla staff will take care of the crafts.

**11.13.2 Flotilla Staff Will be decided by FS as per available team with mooring crew**

---

## 11.14 Private Barges / Crafts

---

The parties who have been Harbour Crafts License by the DC have to keep their barges and crafts inside the port limits being earmarked for the purpose.

Necessary instructions shall be issued to all these people having valid license immediately. The work of informing these parties will be carried out by the Office Supdt. of Dy. Conservator's office and will personally ensure that the instructions are carried out and reported to Harbour Master within two hours of the Action Plan coming into operation. The representatives of the above parties shall reach Kandla at once, failing which the Dy. Conservator will cancel the license granted to them and take over the barges/crafts of the party who violates the instructions.

The position shall be appraised to Chairman / Dy. Chairman within two hours of the receipt of warning and at frequent intervals.

### 11.14.1 List of Duty Roster of Marine Department (Ministerial Staff)

Sr No	Name	Office	Residence / Mobile
01	PA to DC	220235	9428032483
02	Mr. AR Jadeja, Signal Supdt	270549	9825427400
03	Office Supdt.	221971	
04	Assistant	221971	
05	Sr. Clerk	221971	
06	Messenger	221971	

## 11.14.2 List of Telephone Nos & Addresses of DC, HM & Pilots

---

Sr No	Name of Officer / Pilots	Address of Gandhidham Res	Tel Nos: Cell / Landline
01	Capt T Srinivas DC	A – 7, Gopalpuri	9825232982 232806
02	Shri S K Pathak HM	C – 32, Gopalpuri	9825803499 231310
04			
05	Capt A K Sharma Pilot	C – 40, Gopalpuri	9879603642 238154
06	Capt V Madaan, Pilot	C – 31, Gopalpuri	9879603643 221478
07	ALL AVAILABLE CONTRACT PILOTS WILL BE CONTACTED THROUGH SIGNAL STATION		
08			
09			
10			
11			
12			
13			
14			
15			
16			

11.14.3 Contract / Empanelled Pilots WILL BE CONTACTED BY SIGNAL STATION

#### 11.14.4 Sections

1. Flotilla Section 270280

,

Mr. Sunil Kumar	Flotilla Supdt.	270280	226121		7874627756
-----------------	-----------------	--------	--------	--	------------

2. Signal Station 270549/270194/9825227246 Fax 270624

3. Fire Station 270176/270178/270439/550421/271244/271377

In case of Natural Calamity, first start with rescue operations, restoration activities on war footing on the advice of Chairman/Dy. Chairman, Dy. Conservator/ Harbour Master/Fire-Cum-Safety-Officer/Flotilla Supdt as the case may be.

## 11.15 Traffic Department

---

After, the warning of Cyclone or any other Natural calamity is issued at the Port, Traffic Manager shall ensure that the loading/unloading operations at the Port are stopped immediately, hatches closed, ships derricks properly secured and all labourers evacuated from the Port Area. Public Address System shall be installed at the Cargo Jetty Area, which shall be under the charge of Traffic Manager. He shall use it for necessary arrangements relating to evacuation. Traffic Manager should also ensure that responsible persons make announcements in a proper way, so as not to create any misunderstanding/panic.

Notwithstanding above, Traffic Manager shall stop all loading and unloading operations immediately upon instructions from Dy. Conservator, so as to enable the latter to remove the vessels in time.

The responsibility of evacuating the Port Shore Workers and Private Shore Labourers rest with Traffic Manager. He along with, Dy. Traffic Manager, Mr. Gulrajani, Safety Officer and Dy. Commandant, CISF should ensure that the Port is completely evacuated and there is no fresh entry in the Custom bounded area. Dy. Traffic Manager should get in touch with the Main Contractors in the regard.

Traffic Manager shall render necessary help to procure requisite number of Trucks for Public Announcement and evacuation.

Traffic Manager shall inform all the Stevedores List given below:

## 11.15.1 List of Stevedores

---

Sr. No.	Name	Address	Fax No.	Telephone Nos.	
				Office	Resi.
1	M/s. Cargo Movers	"Cargo House" BBZS-32A, Gandhidham	231687	220453 231365	261280
2	M/s. DBC & Sons (P) Ltd.	Seva Sadan-II, Room No. 303 / 304, New Kandla	270631	270503 270263 270348	-
3	M/s. A.V.Joshi & Co.	Plot No. 18, Sector-8, Maitry Bhavan, Nr. Post Office, Gandhidham – Kutch	233924	231070 232227 231588	234909
4	M/s. Agarwal Handling Agencies	DBZ-N-47, Gandhidham – Kutch	232749	220282 233187	232749
5	M/s. ACT Shipping P. Ltd	Seva Sadan-II, Room No. 206/207, New	232175	270111 270112 270015 229967	261308 231416



		Kandla			
6	M/s. Cargo Carriers	214/215, Rishab Corner, Plot 93, Sector- 8, GIM	230030	220816 231649 230030	231694
7	M/s. Cargo Clearing Agency (Gujarat)	Plot No. 271, Ward 12-B, Gandhidham	233034	221721 220655	231452
8	M/s. Chotalal Premji Stevedores Pvt. Ltd	C-8, Shaktinagar, GIM	231509	270009	-
9	M/s. Hiralal Maganlal & Co.	C-11, GIDC Area, Gandhidham – Kutch	223914	223914 231832	223878 232430
10	M/s. New Dholera Shipping Company	Goyal Commerce Centre Building - 1, Plot No.259, Ward 12B, Gandhidham - Kutch	-	222637 232267	237284
11	M/s. J.M. Baxi & Co.	Seva Sadan – II, Room No. 301 / 306, New Kandla	270646	270630 270550 270448	260427
12	M/s. Pestonjee Bhicajee (Kutch)	Seva Sadan-II, 203, New Kandla	270650 270556	270257 270367	262914

13	M/s. OTA Kandla Pvt. Ltd.	BBZ-N-324, Gandhidham	223241	220145 270560	223241
14	M/s. Purshotam das Jeramdas & Co.	5, Vaswani Chamber, 16, Sector-8, GIM	222850	238242 222598	220598
15	M/s. R. Tulsidas & Co.	Ahit Building , Plot No.323, Gandhidham – Kutch	232308	222717 221943	-
16	M/s. Robinsons	101 / 102, Maritime House, Plot No.45, Sector – 9A, Gandhidham – Kutch	234394	221578 223836	231767
17	Rishi Shipping	Plot 50, Sector 1/A GIM	238943	229830 229831	
18	M/s. Vinsons	BBZ-S-25, Gandhidham – Kutch	231948	220466	222395 239460
19.	Sical Logistics Ltd	403, 4th Floor, Madhuban Compex, OSLO, GIM	234416	234646 234194	
20	Parekh Marine Agency	C-8, Shaktinagar GIM	231509	229297 221158	

21	Krishna Shipping and Allied Services	Transport Nagar, NH GIM	233135	230501 223814 229085	
22	Kevar Carrier Handling & Transport	Shop 24, Tolani Chamber, Sector -8, GIM	228298	228298	
23	Trinity Shipping & Allied Industries	Trinity House, Plot 46 Sec 1/A, GIM	232060	230911 230910	

24	Velji P & Sons(P) Ltd	2nd Floor, Deepak Complex, 315, 12/B GIM	236168	231545 231546 225466	
25	Asean Marine Services	Ashit Bldg, Plot 33 Sector 1/A, GIM	232308	222717 221943 222145	
26	Rishikiran Roadlines	Kiran House, Plot 8 Sector 8, GIM	231422	231894 234108	
27	Universal Shipping Services	Hotel Sea Bird, Plot 173, Sector 1/A, GIM	235251	230663 226050 226037	
28	R.T.Bhojwani & Sons	DBZ -S- 146, GIM	232423	222211 221831	
29	Logistic Enterprises (P) Ltd	C-8, Shaktinagar, GIM	231509	235341 230587	

30	Seaways Shipping (P) Ltd	2nd Floor, Plot 351 Ward 12/B, GIM		226183 237147	
31	Seacrest Shipping Services Pvt. Ltd	216, 2nd Floor Om Corner, Plot 336 Ward 12/B, GIM	227028	233325	
32	Shree Maruti Shipping Services	18/21, Swaminarayan Bldg, Sector 9, GIM	234107 250690	233245 237247 250690	
33	Liladhar Pasoo Forwarders P.Ltd	Plot 4, Sector -1 KASEZ, GIM	252383 253506	252286 252297 252612	
34	Shree Radhey Shipping Company	14-16/C, GF Green Park, GIM	232967	222919 228919 238883	
35	Pearl Shipping	220, Rishab Corner, Plot 93, Sector 8 GIM	235570	225283 225284	
36	Patel Shipping Agency	Patel Avenue, Floor 2, Plot 170, Sector 1/A, GIM	231143	224024	
37	Ashirvad Shipping	18-21, Swaminarayan Bldg, Sector- 9, GIM	250690	233245 237247 222822	

38.	M/s. Swaminara yan Vijay Trade Carriar	1st Floor, H-6, Op. Tejas Society, Ghatlodia, Ahmadabad	079- 231983	231981, 231982	
-----	--	--	----------------	-------------------	--

## 11.16 Mechanical Engineering Department

---

- Marine Engineer/Engineer In charge should be available in emergency cell and remain in constant touch with Chief Mechanical Engineer/Signal Station and Assistant Engineers posted on Shipping Tugs.
- All Assistant Engineers (D/T &F/C) should be available on operational tugs irrespective of their duties. They should keep main engines and associated equipment in readiness all the times.
- Assistant Engineers posted in tugs should contact Superintending Engineer (Mech)/ Engineer In-charge for all technical & personal problems.
- Assistant Engineer (F/C) will be responsible for timely supply of food packets and drinking water to officers and staff of tugs.
- SE (Electrical) will be responsible for Securing Cranes at Cargo Jetty. He may, if need be inform about requirement of advance and to draw accordingly. He will be responsible to run 2 X 1000 KVA Generator Sets at Cargo Jetty Area in case of Power failure and also maintain additional Generator sets required at Kandla/Gopalpuri and Attending work of maintenance of major nature and breakdown.
- Asstt. Executive Engineer (Mech.) and JE (Mech) will be responsible for timely supply of Drinking Water/Food Packets to the staff of Mechanical Engineering Department during operation of the action plan.
- Assistant Engineer (Mech.) will be responsible to attend breakdown of Fire Fighting Pumps and DG Sets of 2 X 1000 KVA at Kandla.
- Steel Floating Dry Dock and one Electric Wharf Crane at maintenance jetty and one crane at bunder area are to be properly secured by Executive Engineer (Dry Dock) with help of his team mentioned below, as per prescribed procedure and concerned officers shall constantly monitor the safety of the

Steel Floating Dry Dock and Electric Wharf Cranes in side Bunder Area. He shall ensure all the required wedges, wire ropes, shackles etc.. and other fixtures as required to be kept ready so that the same can be fixed without loss of time & to check the site for the requirement, from time to time.

Action: XEN (DD) and Asstt. Engineer (FC) will lead the team of JE(Mech) and will be in contact with Executive Engineer (Mech) and Chief Mechanical Engineer/Deputy Chief Mechanical Engineer.

- All the V.H.F. and other Wireless Sets, and other required equipments of VHF Unit, including the sets kept at S.F.D.D. should be kept in perfectly working condition and the batteries are fully charged and to be kept in ready position and staff will remain in touch with control room till the emergency is called off to attend all communication equipments. It shall be responsibility of the Control Room Staff to ensure that timely information is passed on and timely and proper monitoring is done.

Action:, Assistant Engineer (DD) and R./R. Technician will render all possible assistance to Ex. Engineer(DD) during the course of calamity period.

- All the vehicles belonging to the Mechanical Engineering Department to be kept in perfectly working condition and sufficient stock of fuel and lubricant to be kept in ready position.

Action: Assistant Engineer (Mech.) with the help of Junior Engineer (Mech.) Garage

- During the course of calamity all the vehicles lying inside the premises of Auto Workshop should be kept in the parking ways meant for parking the individual vehicles and inside the shed. No vehicle is to be parked under any tree or under any such structure where there is possibility of falling such structure or tree over the vehicles. All the concerned drivers to be informed accordingly well advance to avoid such possible damage to vehicles and to remain present at duty place in consultation, Vehicle –in-charge of Pipeline Division.

Action: Assistant Engineer (Mech) with the help of Junior Engineer (Mech) Garage.

- Record of attendance of the employees during these periods to be kept ready and to be fed to the Control Room or any official responsible for such duties.

Action: Assistant Executive Engineer (Mech), Assistant Engineer (Mech) with the help of Head Clerk (Mechanical Division) and Divisional Accountant for all sections.

- Assistant Engineer (DD) to remain in Control Room at New Kandla to attend the communications with help of R/R Technician.

- Assistant Executive Engineer (Mech) and, Assistant Engineer (Mech) are to be associated with Executive Engineer (M) to constantly monitor the safety of the Port Crafts.
- The heave up water barge "BHIMSEN" is shifted to Bunder Area and secured properly in Naval Aid Salvage Section and Floating Craft. Absent/Present report of the above staff will be reported to the concerned section immediately on

starting of each shift and maintenance of major and breakdown etc... Action: Mr. Manohar Dana, Assistant Engineer (Mech)

- All the telephones and intercom telephones and their allied communication systems and equipments should be kept in perfect working condition to ensure that timely information is passed on and timely and proper monitoring done till the emergency is called off. He will ensure quick restoration of telephones by keeping close liaison with the concerned personnel. He will report to the Executive Engineer (Electrical) every day and to carry out all work assigned by the Executive Engineer (E) in case of emergency.

Action: Assistant Engineer (Instru).

- SE (E) and Executive Engineer (E) shall be responsible for liaison with the PGVCL for receiving power in case of power failure. In the event of disturbance in the distribution network necessary arrangements shall be made by them as per the requirement depending upon the situation.
- If any additional Generator Sets are required at Kandla or Gopalpuri, the following officers shall be contacted who shall immediately hire/procure or provide in whatever manner the DG Sets giving preference to the operational area.

1. Superintending Engineer(E)

2. Executive Engineer (Electrical)

3. Executive Engineer (Mechanical)

4. AXEN(E)

The above officers shall also be responsible for operation and maintenance of Generators provided at various locations and submits daily report to the Chief Mechanical Engineer about the working of Generators.

Additional requirements, if any, will be assessed by Dy. CME and the same shall be submitted to Chief Mechanical Engineer for hiring, well in advance so that XEN (E) can take necessary action for hiring, installation etc...

- After the warning of Cyclone or any other Natural Calamity is issued at the Port, Chief Mechanical Engineer shall ensure immediately that the cranes are secured and properly locked as per procedure and report submitted to the Chairman/Deputy Chairman after the operation of the Action Plan.

The following officers shall constantly monitor the safety of the cranes;

1. Executive Engineer (Electrical)

2. Executive Engineer (Mechanical)

The responsibility of evacuating all Mechanical/Electrical and Civil workers rests with Chief Mechanical Engineer with the assistance of respective Executive Engineers.

The maintenance of major nature and de-watering fire pumps operated by FireCum-Safety-Officer will be attended by Executive Engineer (Mech).

Executive Engineer (Dry Dock) and, AE(DD) shall ensure that the Steel Floating Dry Dock and Electric Wharf Cranes at the maintenance jetty are properly secured as per the procedure and compliance reported to the Chief Mechanical Engineer immediately. SE (Mech) shall monitor the safety of Steel Floating Dry Dock.

The following staffs have to report for duty even if it is a public holiday to actively participate in the Action Plan and they shall be responsible for record keeping of attendance, preparation, and submission of reports etc.

1. P A to CME

2. Office Superintendent

3. Superintendent Accounts



4. Sr. Clerk

5. Junior Clerk

## 11.16.1 List of Duty Roster of Mechanical Engineering Department As formed by CME on available officers

---

Name of Officer	Designation	Office	Resi.	Fax
Mr. SAROJ DAS	CME	270632 270184	231043	270184
Shri A Ramaswami	Dy CME	270426	226067	
Mr. P Srinivasu	SE (E)	271010		
Mr. B J Solanki	SE (M)	270352		
ABOVE OFFICERS WILL BE FORMULATING A TEAM				

## 11.17 Civil Department

---

Based on the practical experience and seriousness of the two Natural Calamities - the devastating Cyclone in 9th June 1998 and the Earthquake on 26th January 2001, the following Action Plan for Civil Engineering Department, is proposed to be implemented.

As soon as the message on anticipated Cyclone/Natural Calamity is received from concerned authorities, the same will be intimated to all the concerned under the Civil Engineering Department and will be instructed to be alert. All the staff members/officers should note that they will come into action on their

own as soon as the Warning is issued without waiting for any further instructions. Failure on the part of any employee/officer to carry out the earmarked Action Plan shall attract severe consequences.

Immediately after receiving the information on the Natural Calamity, nobody will be granted any kind of leave and the persons who are already on leave will be called back after canceling the leave.

Absent/Present report of the staff and the officers will be reported to the concerned Section immediately on starting of each shift for this purpose, Sectional Heads of all Divisions will be responsible to report the matter to P. A. to Chief Engineer for compilation of the information and onward transmission to General Administration Department.

The Engineering Department will assist in shifting of the persons to safe places in the event of such action is required.

Water Supply arrangements will be made to various colonies/sites of work/camps where the workers are shifted, etc. The Senior Engineer (Pipeline) will be the in charge for supply of water to various destinations.

Sufficient number of vehicles will be arranged for transportation workers/staff/officers. This arrangement will also be made by the Senior Engineer (Pipeline).

The Engineering Department will ensure that all Road blockades are got cleared as also blockades caused in Port Quarters due to failing of trees, walls, shed, etc. are got removed immediately. Further, it will be ensured that the colonies are got cleared and whatever logging of water is found is pumped out and disinfected. A report will also be submitted to Chairman/Dy. Chairman.

## 11.17.1 The following officers are to be contacted in the event of any such problems

---

Area	Designation	Office	Resi.	Mobile
New Kandla	XEN(R)	236165	222056	9913949700
Gopalpuri	XEN (TD)	223912	235683	9427205610
Old Kandla	Senior Engineer (Pipe Line)	220013	232880	9825225962

Cargo Jetty	Executive Engineer (Harbour)	270429	252624	9825227046
-------------	---------------------------------	--------	--------	------------

## 11.17.2 List of Duty Roster of Civil Engineering Department CE will form a team as per

---

Mr. SSP PATIL	Chief Engineer	233192	228777	220050	9825227243
Mr. . V R Reddy	Dy. CE	270429	228869		9825227038
Mr. K J Todarmal	Exe Eng (R)	236165	220670		8980049099
Mr.	SE (PL)	220013	229164		9825225962
Mr	SE (H)				
Mr.B. Rajendra Prasad	Exe Eng (D)	220038	232880		9725338260

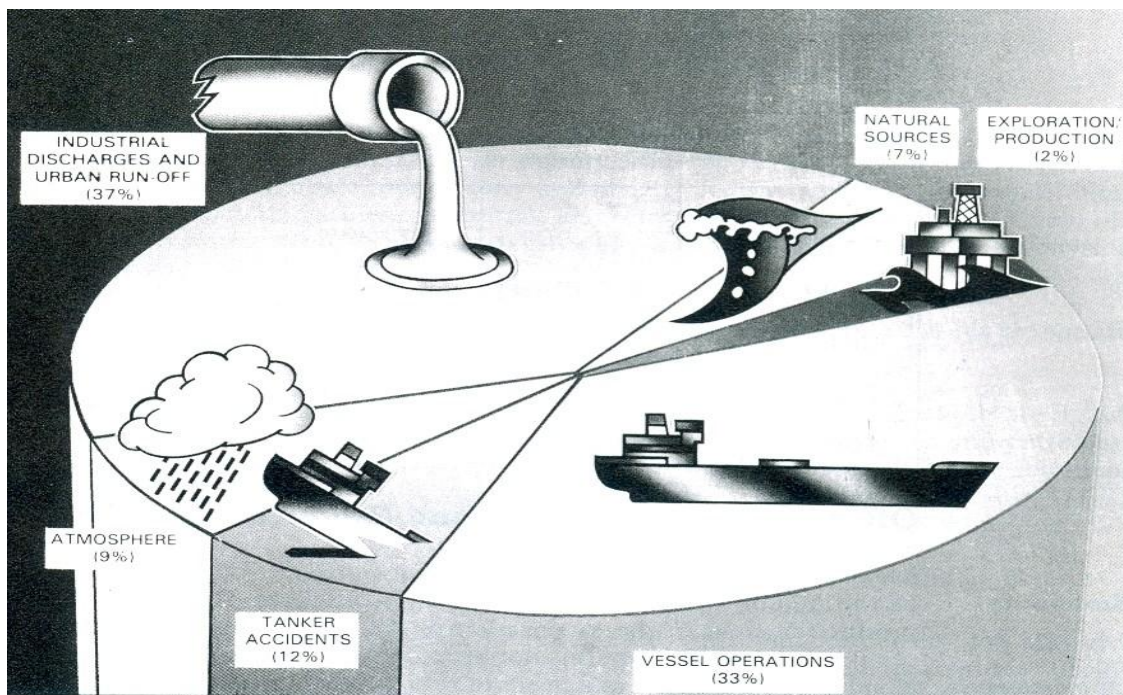
Periodical Meetings will be conducted with the Executive Engineer's/ DSOs/Staff Member to assess the progress made during the day and to instruct further course of action in the matter.

# 12 RESPONSE TO MARINE OIL SPILLS

## 12.1 Sources of Petroleum Hydrocarbons

The best estimate for the total input of petroleum to marine environment from all sources is some 3.2 million metric tons per year. By far the biggest contribution comes from terrestrial sources, mainly in the form of municipal and industrial wastes. Accidental spills from ships, together with offshore exploration and production activities, account for about 0.47 million metric tons which is a relatively small amount considering the world's current production of three million metric tons, half of which is transported by sea.

Major Inputs of Petroleum to the Marine Environment. (Figure)



### 12.1.1 Accident Spills from Tankers

Accidental spills from tankers contribute an estimated 4,000,000 tonnes annually. Analysis of tanker spills occurring throughout the world shows that the majority (some 75%) occur in port during routine ship operations such as loading, discharging and bunkering. Most of these spills are, however, relatively small: over 92% are less than 7 tonnes given in the table below and probably, in total, contribute less than 20,000 tonnes annually. In comparison, accidents such as collisions and groundings give rise to less than 10% of all spills from tankers, but a quarter of these are larger than 700 tonnes given in the table below. In fact, a few large accidents give rise to the majority of the oil spilled and hence there is considerable annual variation in this figure below:

Comparison of Incidence of World Oil Spills from Tankers, 1974 – 1985, resulting from Routine Operations & Major Accidents

	< 7 Tones)	7 – 700 (Tones)	> 700 (Tones)	Total
Loading / Discharging	2236 (90%)	227 (9%)	11 (1%)	2474 (100%)
Bunkering	442 (95%)	22 (5%)	-----	464 (100%)
Collision	39 (17%)	134 (59%)	54 (24%)	227 (100%)
Grounding	69 (25%)	134 (49%)	70 (26%)	273 (100%)
Total	2786 (81%)	517 (15%)	135 (4%)	3438 (100%)

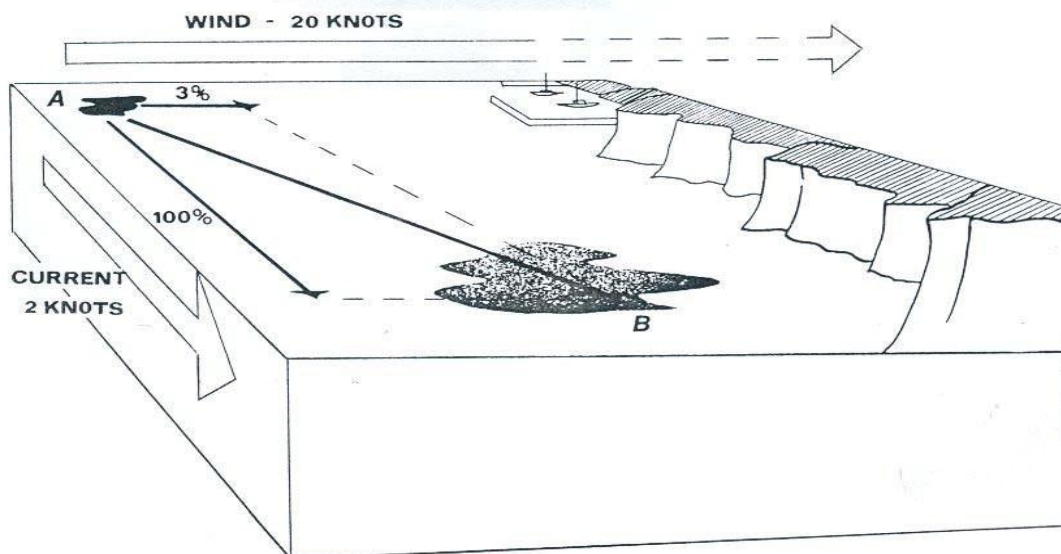
## 12.2 Forecasting Slick Movement

It is equally important to be able to forecast the probable movement of a slick as well as the likely changes in the properties of oil after it has been spilled. This allows sensitive resources in the path of the slick to be identified and, if appropriate, response measures to be put into effect. The task of forecasting the position of the oil can only be accomplished if data on winds and currents are available since both contribute to the movement of floating oil.

### 12.2.1 Effect of wind, Tidal currents

It has been found empirically that floating oil will move downwind at about 3% of the wind speed. In the presence of surface water currents, an additional movement of the oil equivalent to the current strength will be superimposed on any winddriven motion. Close to land, the strength and direction of any tidal currents must be taken into account but further out to sea their contribution is usually less significant because they are cyclic and so tend to cancel out over time. Thus, with knowledge of the prevailing winds and currents, it is possible to predict the rate and direction of movement of floating oil from a known position, as shown in Figure given below, overleaf.

The influence of 3% of the wind speed combined with 100% of the current speed results in the movement of oil from A to B



### 12.2.1.1 Computer Models

This simple calculation can be easily done by hand but becomes very timeconsuming if tidal currents have to be taken into account since it must be recalculated at regular intervals as currents change. Computers can be used to speed up such calculations by storing information on water movement and coastal outline for a specific geographic area. Wind data and the spill location are then the only additional information required at the time of a spill. The reliability of such models depends upon the accuracy of water movement and wind data. Often they are combined with mathematical models simulating weathering processes to provide a forecast of the overall fate of a spill.

## 12.3 Aerial Surveillance at Sea

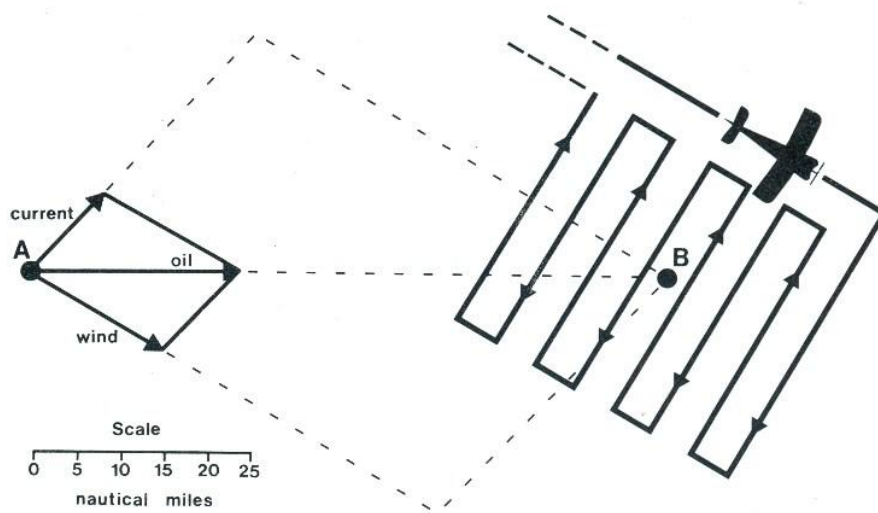
---

However reliable an oil spill model may be predictions of the fate and movement of oil slicks at sea should be verified through regular surveillance of the oil. This should be conducted from the air since observation from a vessel is highly inefficient.

### 12.3.1 Search Pattern

#### 12.3.1.1 Ladder Search

A 'ladder search' is frequently the most economical method of surveying a large sea area. Since floating oil has a tendency to become aligned in long narrow windrows parallel to the direction of the wind, a ladder search across the wind will increase the chances of oil detection.



Movement of oil from A to position B three days later, predicted by combining 100% of the current speed and 3% of the wind speed as shown. The arrows from A represent current, wind and oil movement for one day. A cross-wind ladder search pattern is shown over position B.

## 12.4 Effect of Sunlight, Search Altitude

Haze and dazzle off the sea often affects visibility and the position of the sun may dictate the best direction to fly a search pattern. Sun glasses can give some relief from eye strain caused by strong light. Polarizing lenses can assist the detection of oil at sea under certain light conditions due to the differences in light reflected from oil and water. The search altitude is generally determined by the visibility. In clear weather 500 meters (1600 feet) frequently proves to be optimum for maximizing the scanning area without losing detail.

### 12.4.1 Navigation

However, it is necessary to drop to half this height or lower in order to confirm any sightings of floating oil or to examine its appearance. Over the open sea, away from any obvious reference points, it is easy to become disoriented. Ideally an observer will be able to consult the aircraft instrumentation for speed, direction and position, but it is worth ensuring beforehand that the instruments can be read without difficulty. In the absence of such aids, an observer with a suitable chart can keep track of course changes and positions by communicating with the pilot using the aircraft intercom.

## 12.5 Visual Quantification of Floating Oil

It is important that the port personnel estimate the amount of release for planning mitigating measures and allocating resources effectively. An accurate assessment of the quantity of floating oil is virtually impossible due to the difficulty of gauging its thickness. At best, the correct order of magnitude can be estimated by considering certain factors. Oil spreads rapidly and most liquid oils will soon reach an average thickness of about 0.1 mm, characterized by a black or dark brown appearance. Similarly, the color of sheen roughly indicates its thickness.

#### 12.5.1 Appearance versus thickness, Cold water effects

A reliable estimate of water content in a 'mousse' is not possible without laboratory analysis but accepting that figures of 50% to 80% are typical, approximate calculations of oil quantities can be made, given that most typical floating 'mousses' are 1 mm or more thick. However, it should be emphasized that the thickness of 'mousse' and other viscous oils is particularly difficult to gauge because of their limited spreading. Indeed in cold waters some oils with high pour points will solidify into unpredictable shapes and the appearance of the floating portions will belie the total volume of oil present.

##### 12.5.1.1 A Guide to the Relation between Appearance, Thickness and Volume of Floating Oil

Oil Type	Appearance	Approximate Thickness (mm)	Approximate Volume (m <sup>3</sup> /km <sup>2</sup> )
Oil sheen	Silvery	0.0001	0.1
Oil sheen	Irridescent	0.0003	0.3
Crude and fuel oil	Black/dark brown	0.1	100
Water-in-oil emulsions ('mousse')	Brown/orange	>1	>1000

#### 12.5.2 Surface area, Percentage cover

In order to estimate the amount of floating oil it is necessary not only to gauge thickness, but also to determine the percentage area of the sea surface covered by oil, water-in-oil emulsion and sheen. Again, accurate estimates are complicated by the patchy incidence of floating oil. To avoid distorted views, it is necessary to look vertically down on the oil when assessing its distribution. By estimating the percentage coverage of each form of oil, the area covered relative to the total sea area affected can be calculated from timed overflights at constant speed or from position fixing equipment.



## 12.6 Spill Control Management

---

### 12.6.1 Contingency Planning

#### 12.6.1.1 Tankers

---

Plans covering areas where a wide range of oil types are handled or where tankers pass in transit, cannot anticipate the impact of a spill. It is therefore important that the type of oil spilled is established at the earliest opportunity so that its fate can be predicted and the appropriate clean-up techniques employed.

### 12.6.2 Fixed Installations

For oil terminals where a limited number of oil types are involved, an appreciation of the likely fate of potential spills is valuable when drawing up contingency plans. Information on the prevailing winds and currents throughout the year will indicate the resources where oil spill impact is most likely. Data on the types of oil handled can enable predictions to be made regarding the lifetime of slicks and the quantity and nature of the residue, which may require a clean-up response. It will also assist in the selection of appropriate clean-up equipment to be held in readiness for spills.

### 12.6.3 Priorities for protection, Sensitivity maps

Because of the difficult decisions that will be required during an oil spill in order to mitigate damage and to resolve conflicts of interest, much can be done at the contingency planning stage to identify sensitive areas and to determine priorities for protection. The mapping of sensitive areas can be a useful starting point. Detailed consideration should be given to the likely impact that a spill would have on each habitat or activity, taking into account any seasonal variability. Attention should then be given to identifying areas to be protected and their order of priority. This will never be easy since the value of each resource to the community will depend upon the weight given to environmental, recreational, economic and political considerations. This may require a wide range of data to be gathered and evaluated.

If properly conducted, such studies of the resources at risk in an area can also form a basis for quantifying any damage caused by a spill at risk in an area can also form a basis for quantifying any damage caused by a spill.

### 12.6.4 Response decisions

Having determined priorities for protection, attention can be given to designating appropriate clean-up measures. It is necessary to make a realistic assessment of the feasibility of employing various techniques since a recommendation to avoid the more ecologically damaging response options may result in the adoption of ineffective techniques and greater damage to other habitats or activities.

#### 12.6.5 Containment

The containment of floating oil for subsequent recovery or its diversion away from sensitive areas calls for the use of some form of barrier. Many different types of oil barriers have been developed. These include commercially available floating booms, netting systems, sorbent booms, improvised booms and barriers, bubble barriers and chemical barriers. Selection of the most appropriate barrier will depend upon the particular conditions as well as availability. Since commercially available booms are the most common form of barrier used in oil spill control they are described in greatest detail in this section.

### 12.7 Commercially Available Booms

#### Design features

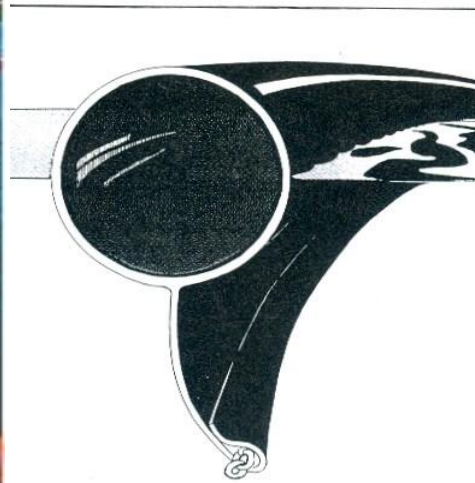
Designs vary considerably but all normally incorporate the following features:

1. Freeboard to prevent or reduce splash over;
2. Sub-surface portion (skirt) to prevent or reduce escape of oil under the boom;
3. Floatation by air or some buoyant material;
4. Longitudinal tension component (chain, wire or boom fabric itself) to withstand effects of winds, waves and currents.

Boom designs fall into two broad categories:

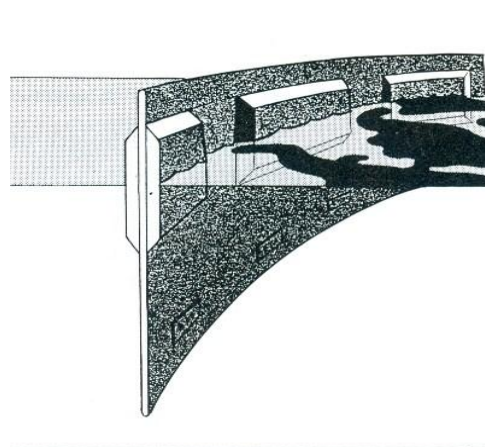
#### 12.7.1 Curtain Booms

Curtain Booms provide a continuous sub-surface skirt or flexible screen supported by a solid or air floatation chamber usually of circular cross-section. Air floatation booms take up only a small storage area when deflated, whereas solid floatation booms, although more resistant to damage, are bulky in storage. Curtain booms generally have good wave-following capabilities, moderate escape velocities and are reasonably easy to clean.



## 12.7.2 Fence Booms

Fence Booms with a flatter cross-section are held vertically in the water by integral or external buoyancy. Solid floatation is most frequently used for fence booms but if external floats are used, turbulence may be generated leading to escape of oil at low water velocities. Such designs are bulky in storage and difficult to clean. In general, fence booms are more suitable for calmer waters where current velocities are low.



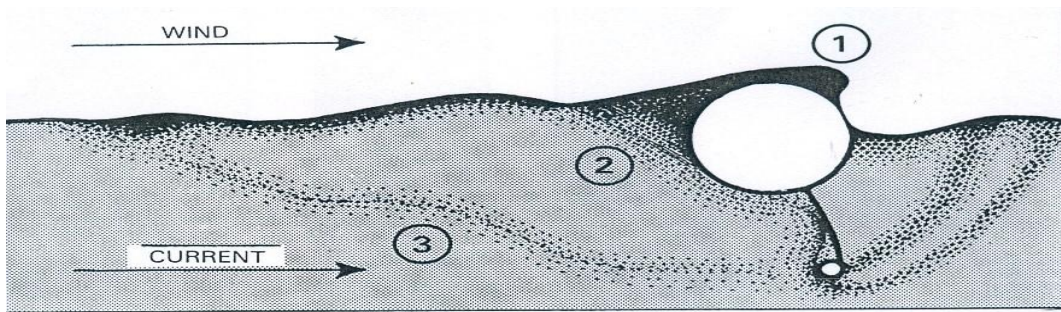
### 12.7.2.1 Common features

Many curtain and fence booms have similar features including bracing struts and/or integral ballast to keep them upright in the water, connectors for joining sections together as well as towing and anchoring points.

## 12.7.3 Performance/Limitations

### 12.7.3.1 Currents, Wind, Waves, Turbulence

The most important characteristic of a boom is its oil containment or deflection capability, determined by its behavior in relation to water movement. It should be flexible to conform to waves yet be sufficiently rigid to retain as much oil as possible. No boom can contain oil against water velocities much above 1 knot (0.5 meters per second) acting at right angles to it. The way in which oil escapes, and its relation with water velocity is as much a function of oil type as boom design. Low viscosity oils escape at lower velocities than more viscous materials. With the latter, the oil tends to accumulate at the boom face and to flow vertically down and under the skirt whereas low viscosity oils are carried under the boom as droplets sheared from the underside of the oil layer. Besides river and tidal currents, wind and waves can generate water velocities in excess of the escape velocity as well as causing splash over of contained oil. Oil escape can also result from turbulence along a boom and therefore a uniform profile without projections is desirable.



Escape of oil from a boom:

1. Splash over by wave action
2. Flow down the face of the boom
3. Droplets sheared from the underside of the contained slick

#### 12.7.3.2 Boom size

The size and length of boom sections are also important considerations. The optimum size of a boom is largely related to the sea state in which it is to be used. As a general rule, the minimum freeboard to prevent oil splash over should be selected. The depth of skirt should be of similar dimensions to the freeboard. While short section lengths can make booms easier to handle and can protect the integrity of the boom as a whole should one section fail, these advantages must be weighed against the difficulty and time taken to connect sections effectively. Connections interrupt the boom profile and, wherever possible, should not coincide with the point of heaviest oil concentrations. The design of connectors should allow easy fastening and unfastening during deployment and whilst the boom is in the water.

#### 12.7.3.3 Strength, Ease of deployment

Other important characteristics are strength, ease and speed of deployment, reliability, weight and cost. A boom must be sufficiently robust for its intended purpose and it must tolerate inexperienced handling, since

trained personnel are not always available. Structural strength and durability are required particularly to withstand the forces of water and wind on a boom when it is either towed or moored. Ease and speed of deployment combined with reliability are clearly very important in a rapidly changing situation and may strongly influence the choice made.

## 12.8 Netting Systems

### 12.8.1 Advantages


The use of nets to recover solid tar balls is an obvious application and the extension of their use to contain viscous oils theoretically presents a number of advantages over the use of conventional booms. In particular, the open structure should offer less resistance to water movement so that light but strong sections could be manufactured which might realistically be long enough to enclose oil scattered over a wide area of sea. As a result of the lower resistance of nets to movement through the water, it should also be possible to operate in faster currents or to sweep or trawl the sea surface at higher speeds than can be achieved with conventional booms.

### 12.8.2 Designs

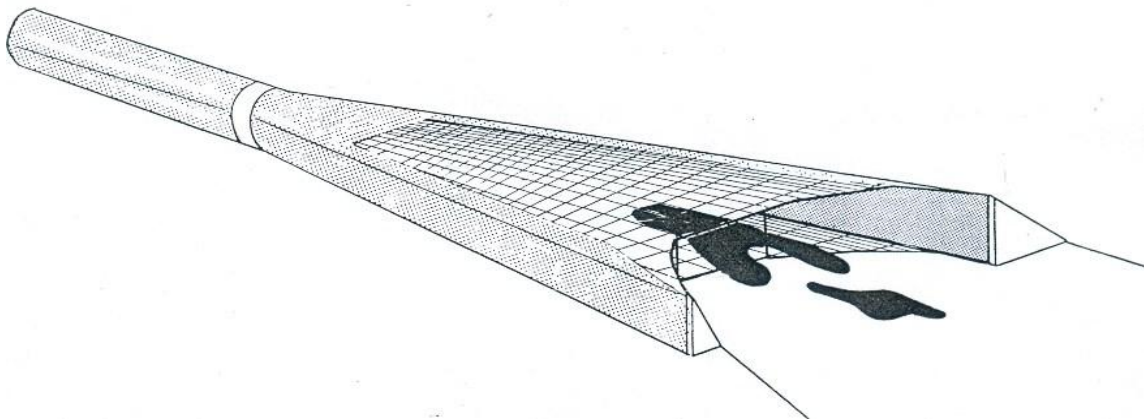
Two basic designs of net have so far been developed which draw on experience from the fishing industry a long double net based on the purse seine method of fishing which can be used to corral or collect floating oil or which can be moored to protect sensitive areas; and a trawl net with a detachable 'cod-end' which can be towed along the sea surface.

### 12.8.3 Experience

Although neither design has yet been fully evaluated during an actual oil spill, large scale field trials show some promise, especially in the case of the purse seine type when used to corral and retain floating oil. However, once oil has been adsorbed onto the net the mesh becomes blocked and the oil retention capabilities are similar to conventional booms.



Netting system of the purse seine type for oil containment and recovery using two vessels to corral floating oil.




Oil trawl for collecting floating solid oil into a detachable cod-end.

## 12.9 Sorbent Booms

### 12.9.1 Construction, Uses



Sorbent booms usually consist of a tube of netting or some other fabric filled with a synthetic or natural sorbent material. Booms constructed of sorbent material have little inherent strength and, in some application, may require additional support. Some also need extra floatation to prevent them sinking when they become saturated with oil and water. They are normally only used in areas of low current velocity to collect thin films of oil, since their recovery efficiency decreases rapidly once the outer layers of the sorbent material become saturated with oil. The handling and disposal of oil-soaked sorbent booms can also cause considerable problems. The use of sorbents is further discussed in the section on Recovery.



Fixed oil barrier constructed with straw bales and wire netting nailed to wooden stakes.

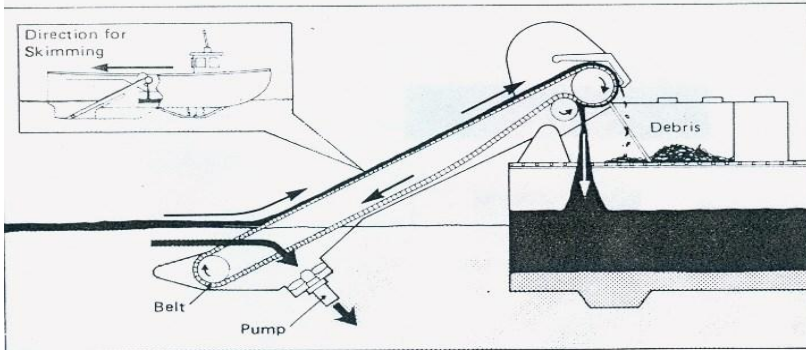
### 12.9.1.1 Recovery

The rapid recovery of contained oil is vital to prevent its escape and the contamination of other areas. Recovery can be achieved using skimmers, pumps, sorbents, manual techniques and non-specialized mechanical equipment, such as vacuum trucks.

## 12.10 Skimmers


---

## ADHESION DEVICES



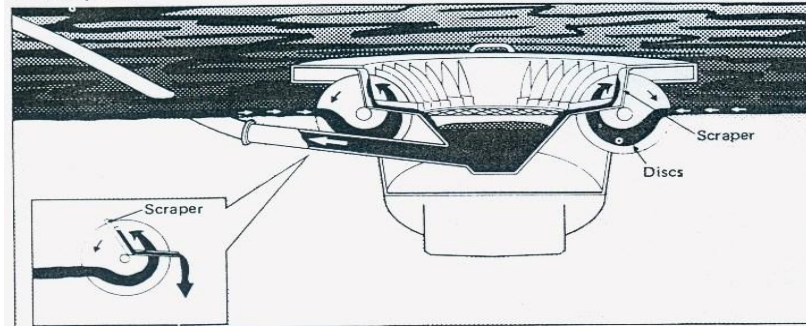
### Belt skimmers

A belt conveys the oil from the water surface by adhesion. Upward rotating belts carry the oil to their top limit where it is scraped or squeezed off into a storage tank. Conversely, downward rotating belts first submerge the oil which then surfaces behind the belt, due to its buoyancy, into a defined area within the vessel. Operational limit – for upward rotating belts 0.5 knots, sea state 1; for downward rotating belts 2 knots, sea state 2. Preference – medium viscosity oils but upward rotating belts also tolerate heavier material.



### Oleophilic rope skimmers

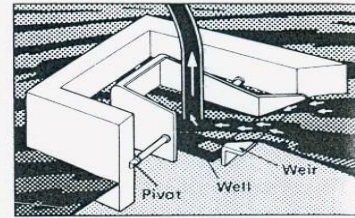
A central tension core rope, through which is interwoven oleophilic strands forming a long continuous mop. The floating mop is pulled by powered rollers around a return pulley. The rollers squeeze the oil into a storage tank. Operational limit – sea state 3. Sensitive to increasing viscosity. Preference medium viscosity oils.



### Disc skimmers

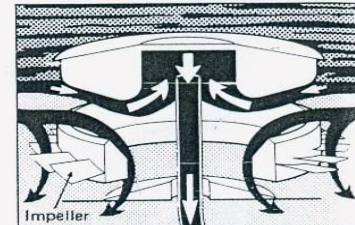
Discs rotate through the oil/water interface. Oil adheres to the disc surface, is removed by scraper to a central collection point and is pumped to storage. Operational limit – sea state 2. Sensitive to emulsified oils, waves, debris. Preference – medium viscosity oils.

## SUCTION DEVICES



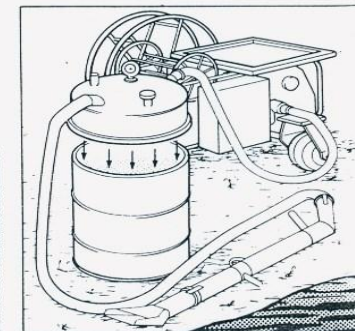
### Weir skimmers

Oil flows over a self-levelling weir into the well of the skimmer and is pumped to storage. Operational limit – sea state 1. Sensitive to higher viscosity oils, emulsified oils, waves and debris. Preference – free-flowing oils.



### Vortex skimmers

A vortex induced by an impeller causes the oil to concentrate at the centre of the vortex due to centrifugal effects. The collected oil is pumped from the top and the free water released from the bottom. Operational limit – sea state 2 and 0.5 kt water movement. Sensitive to debris. Preference – free-flowing oils.




### Air suction skimmers

Vacuum system or an air conveyor attached to a hose which may be fitted with specially designed skimmer heads. The pumping of more viscous materials is possible by increasing the water content. Operational limit – sea state 3. Vacuum systems more sensitive to debris. Preference – light to medium viscosity oils but air conveyors can tolerate high viscosity oils.

## 12.10.1 Design features

All skimmers incorporate an oil recovery element, some form of floatation or support arrangement and a pump to transfer collected material to storage. More complicated designs may be self-propelled and may have several recovery elements, integral storage tanks or oil/water separation facilities.





### 12.10.2 Suction skimmers

Two basic approaches can be recognized: SUCTION and ADHESION. The simplest concept is a suction device whereby oil is collected by a pump or air suction system from the water surface directly or via a weir. These designs tend to collect large volumes of water together with the oil. This can be an advantage when recovering viscous oils since the presence of excess water helps to maintain the flow of oils which would otherwise tend to block hoses and pipe work. Large storage is required to receive and separate the water which frequently represents more than 90% of the collected material. For oil spill control purposes, simple gravity separation in settling tanks is adequate.

### 12.10.3 Adhesion skimmers, Oil types

In contrast, skimmers which incorporate oleophilic materials into belts, drums, discs or synthetic ropes often achieve a higher ratio of recovered oil in relation to water. In general, they work best with medium viscosity oils between 100 and 2000 centistokes although skimmers with toothed discs or chain link belts have been designed specifically for the recovery of heavy oils. These high viscosity oils, such as heavy bunker oil, are extremely sticky and can prove difficult to remove from the adhesion surfaces, whereas, in contrast, viscous water-in-oil emulsions can be almost non-adhesive. Although low viscosity oils like diesel and kerosene can be collected, they do not accumulate on the oleophilic surfaces of skimmers in sufficiently thick layers for high recovery rates to be obtained.

### 12.10.4 Waves /swell, Currents

Skimmers are designed so that the oil recovery element is positioned at the oil/water interface. This is usually achieved by a self-levelling arrangement and although swell alone does not generally affect performance, none is effective in steep waves.

Small units are easily swamped and pitched around, whilst larger skimmers have greater inertia and cannot follow the wave profiles. The performance of skimmers is also adversely affected by currents in much the same way as for booms. This limitation is partly overcome in some self-propelled skimmers where a

sorbent mop array or belt is rotated so that its velocity relative to the floating oil effectively reduced when the vessel is underway.

#### 12.10.5 Self-propelled skimmers

Other designs of self-propelled skimmers can be effective in the calmer waters of ports and harbours. Because they are comparatively expensive they often combine some secondary function such as debris or waste oil collection. Such vessels are often an integral part of response arrangements for oil terminals and refineries where the pollution risk is more predictable.

#### 12.10.6 Power source

Skimmers require power for the recovery element or for transferring the collected oil to a storage tank. Many systems are designed with an integral power pack. Diesel power can be used directly or to drive electric, hydraulic or pneumatic systems. All except petrol engines can be built to conform with safety regulations imposed in refineries, tank farms and other restricted areas where there may be a risk of fire and explosion. When used in potentially dangerous atmospheres, regular tests should be carried out with explosion meters to ensure safe operating conditions, since spark sources can never be completely eliminated.

# 13 ROLE OF INDUSTRIAL TERMINALS ON KPT LAND

---

## 13.1 Roles & Responsibility

Sr. No.	Tank Farm Owners	Persons to be contacted in case of emergency		
		Name and Position	Telephone No.	Mobile No.
1	Kesar Enterprises Ltd., Near Oil Jetty, Old Kandla (Kutch)370210	Mr. R.K. Gupta Gen. Manager	270435 (O) 295676 (R)	9375349181
2	Kessar Enterprises Ltd, Terminal II, Plot No. 5 &6 Old Kandla	Mr. R.K. Gupta G.M	270435 (O) 270177 (O)	9375349181
3	Chemical & Resins Pvt.Ltd Terminal –I, Near Oil Jetty, Old Kandla, Kutch Terminal – II, Near West Gate, New Kandla – Kutch	Lt. Col. Pramod Kumar (Retd), GM,	270505(O) 236831(R)  270916 (O)	9825225676
4	Indo-Nippon Co. Ltd., Plot No.2, K.K.Road, Old Kandla,	Mr. R.N. Pathak Asst. Terminal Manager	270795(O) 235818(R) 270295(O)	9879571295
5	J. R. Enterprise, Plot No.3, Old	Mr. Devendra Dadhich,	653528 (O) 257152 ®	9898238380

	Kandla,	Terminal In-charge		
6	Friends Oil & Chemical Terminals Pvt. Ltd., Near Booster Pump Station, Kandla, Kutch	Mr.S.Ramakrishnan Terminal Manager	270987 (O) 257249 ®	9879572107

7	Indian Oil Corporation Ltd., Main Terminal, GIM	Mr. AK. Khanna Sr. Term. Manager  Mr. KS Rao, Sr.TM	233274 (O) 229002 (R)  270394 (O)	9427216637  9426416108
---	---	--	--	------------------------------

190

*Upgraded Emergency Plan / DMP for Kandla Port Gandhidham (Kutch)*

	Foreshore Terminal, Kandla KBPL  LPG Import Plant	Mr. PS Negi Plant Manager	270628 (O) 270477 (O) 233359 ® 270978 (O) 236944 ®	9426725342
--	--	------------------------------	--	------------

8	United Storage & Tank Ltd Near IOC Foreshore Terminals, New Kandla	Mr. Manoj Gor Terminal Manager	270609 (O) 653525 (O) 651238 ®	989850029
	Gas Terminal, Plot No. 4 Old Kandla	Mr. G. Chudasama	653529 (O)	9904366855
9	IFFCO Kandla Unit, Kandla, Kutch	Mr. L. Murugappan, G.M.(NPK-I) Mr. Brahmbatt Manager (F & S)	270711 270352(O) 270381 (O)	982506922  9099019861
10	BPCL, KK Road, GIM	Mr. RG. Dekate Sr. Manager Operations	234313 (O) 223235 (R)	9099929634
11	HPCL KK Road, GIM	Mr. Murthy Manager (Installation)	230936 (O) 220084 (O) 233078 Ext	
12	INEOS ABS (I) Ltd Plot No. 8 Old Kandla	Mr. Vineeth Nair Dy. Manager	270087 (O) 234409 (R)	9825237029
13	Liberty Investments Pvt. Ltd., Plot No. 1 & 2, Block 'H', New Kandla	Mr. Jitendra Vaidya Terminal Manager	270151 (O) 270464 (O) 270468 (R)	9825025645

14	Avean International Pvt. Ltd., Liquid Storage Tank Terminal, Plot No. B-1, New Kandla	Mr. Bharat Rathod Terminal Manager	270537 (O)	9375310260
15	Rishi Kiran Logistics Pvt Limited, Plot No. 7, Link Road Old Kandla	Mr. RH. Pandya GM (Terminal)	270223 (O) 270443 (O)	9879104556
16	N.P.P. Pvt. Ltd., Old Kandla	Mr. MD.Nagvekar	270347 (O) 257807 ®	9825227649
17	Friends Salt Works and Allied Industries, KK Road, Old Kandla	Mr. NJ.Zinduwadia Sr. Manager Mr. HA. Mehta,S.M	270814 (O) 262698 (R) 271260 (O)	9825506361 9825506360
18	IMC Ltd, Cargo Jetty New Kandla	Mr. Anil Brahmbhat	270369(O) 653524 (O) 296079 (R)	9898126243
19	Agencies & Cargo Care Ltd., Plot No.3, New Kandla.	Mr.Shivkumar Menon, Terminal Manager	270714 (O)	9825226765
20	Dipak Estate Agency Plot No. 5-6, Block – A New Kandla	Mr. Narendra Thacker	270375 (O)	9879611243

21	Parker Agrochem Exports Ltd, Plot No. 3 –4,Block- H New Kandla	Mr. Bharat Thacker	270486 (O) 270528 (O) 231876 (R)	9825238260
22	Tejmalbhai & Co New Kandla	Mr. Ankitbhai Chandan	271330 (O) 230090 (R)	9825225101
23	Parker Agrochem Product Pvt. Ltd, Plot 7-9/A,N.Kandla	Mr. Raja Babu Dy Manager	270528 (O) 231876 (R)	9979158543
24	Mother Dairy Fruit & Vegetable Pvt. Ltd, Near Oil Jetty, Old Kandla	Mr. Saju Therattu	270654 (O) 270655 (O) 230979( R)	9974022681

The individual terminal will have to ensure the following in the event of emergencies arising out of:

- a) Natural disaster
- b) Toxic release
- c) Flammable vapour release
- d) Road tanker / Rail tank truck transportation accident
- e) Fire
- f) Flooding

## 13.1.1 Natural Disasters

---

- Ensure that adequate staff are posted at the terminal to meet any eventuality
- Ensure all operations are shut down
- If possible, ensure disconnecting pipelines
- Provide 48 hours food supply as well as portable water supply at the terminal

### 13.1.2 Toxic Release

- Ensure that the staff is evacuated in the direction opposite or as far as possible at 90 degree to the direction of the wind
- The staff located at the site to ensure safe operation, should be provided with gas masks
- Do's and Don'ts should be posted outside the control room to ensure minimum loss to life

### 13.1.3 Flammable Vapour Release

- It should be ensured that all possible help is rendered to the affected site / terminal
- The fire and safety officer at Kandla Port fire station should be informed
- Information pertaining to fire should be relayed to Main Emergency Control room at Gandhidham
- Information regarding fire incident should also be relayed to Kandla Free Trade Zone fire station
- Security personnel of the individual terminals should also be on standby to assist in fire fighting if the need be
- Mutual Aid Agreement should be signed between all the terminals as well as the KPT
- IOC LPG terminal should assist the affected terminal by way of sharing their experience in terms of plugging a chemical/gas leak
- The terminal Manager of the terminal next to the affected terminal should also inform the CISF

### 13.1.4 Road Tanker / Rail Tank truck transportation accident

- The dispatch terminal to whom the cargo belongs is responsible for attending to the mishap
- The dispatcher has to inform the exact location of the accident to the Main Emergency Control Centre as well as to the local emergency control room at Kandla
- CISF Commandant has to be informed by the dispatcher of the site of accident
- The Fire and Safety Officer stationed at Kandla Port should also be informed with specific name of the chemical
- In case the road tanker involved happens to be containing POL products then HPCL, BPCL and IOCL should be contacted immediately
- Accident involving rail tank truck i.e. LPG should be informed to the IOCL LPG Terminal Manager immediately
- In case of any leakage reported from LPG road tanker or rail tank truck the same should be arrested by the IOCL team

### 13.1.5 Fire



- Inform the Kandla Port Fire and Safety Officer
- Ensure that information pertaining to the Chemical involved in fire is passed to the Main Emergency Control Centre at Gandhidham as well as Kandla
- Information should be relayed to CISF regarding the fire
- In case it is a fire related to POL product then the oil majors i.e. HPCL, BPCL and IOCL should be contacted
- In the event of chemical fire it would be the collective responsibility of the DEENDAYAL PORT TRUST as well as the dispatcher to ensure that the spill is controlled and collected

#### 13.1.6 Flooding

- Terminal should have trolley mounted pumps preferably of flame proof type to ensure dewatering of the site
- Gum boots should be supplied to the staff at the terminal
- The electricity supply to the terminals should be shut off to avoid short circuit
- The trolley mounted pump should have DC supply in order to ensure continuous operation
- It should be ensured that all the drains should be cemented and free of any debris which could hamper the flow of water

The following occupiers shall be a part of the emergency team for rendering expert advice. (This composition may be changed once in three years on rotation basis.)

### 13.2 Toxic Team

- IFFCO
- Chemical & Resins Ltd.
- United Storage & Tank Terminals Ltd.
- Bayer ABS

### 13.3 Fire Team

- Kesar Terminal I
- Indo Nippon

- Friends Oil & Chemicals Ltd. (FOCL)
- Friends Salt Works & Allied Industries Ltd. (FSWAI)

### 13.4 Transportation Team

- IOCL POL TERMINAL
- HPCL
- BPCL

### 13.5 Natural Disaster Team

- J. R. Enterprise
- J. K. Synthetics
- Synthetic Chemicals

Individual terminals shall be responsible for ensuring that safe shut down has been affected aftermath of a disaster in the neighborhood.

In case of dry docks KPT shall assume the charge of the emergency controller along with P&O to ensure that all the staff is evacuated from the area barring the security and the emergency team.

The emergency team would be drawn essentially from CISF and Marine Department i.e. at the behest of Harbour Master as well as P&O. In the event of an impending natural disaster like cyclone only CISF personnel to be stationed at the wharf. For the ships berth at the dock please refer to the cyclone disaster plan as annexed.

The emergency team should have the following:

- a) Chemical data sheet
- b) Protective clothing
- c) Breathing Apparatus
- d) Safety Harness

- e) General tools and flash light
- f) Leak plugging equipment like wood plugs
- g) Analytical equipment like explosivemeter
- h) Flood light with generator
- i) First Aid kit
- j) Portable diesel operated fire water pump

The responsibility of the various teams mentioned above would be to follow the following procedure:

- a) Keep people away
- b) Inform incident Controller i.e. at Main Control Room
- c) Contain the chemicals
- d) Avoid igniting the chemicals by ensuring muffler on the exhaust
- e) Obtain chemical data sheet

The communication parameters which need to be relayed to the Emergency Control Centre

- a) Place and time of the incident
- b) Chemicals involved
- c) Condition of the container
- d) Injuries or deaths
- e) Area surrounding (open country, town)
- f) Weather conditions
- g) Assistance available (police, fire services)
- h) Means of maintaining contact

#### Logistic Team

The function of Logistic Team is to ensure necessary supplies are available to Response Team during the emergency. In addition to above mentioned, the function is also responsible for organising and maintaining the staging area where emergency material and equipment is to be temporarily stored and assembled

before rapid deployment. The Logistic Coordinator will be reporting to the Emergency Chief Incident Controller and keep him updated on the availability of supplies and equipment or of any anticipated need.

Typical list of emergency equipment and material is given below:

- Fire extinguishers
- Fire fighting agents
- Fire hoses and nozzles
- Personal protection apparatus like fire suit (proximity suit)
- Chemical resistance protective clothing
- Self contained breathing apparatus
- Respirators
- Emergency lights
- Power generators
- Portable radios and cellular mobile phones
- Spill control agents for decontamination of toxic spills
- Plastic containers and lining material for diking and damming
- Earth moving machinery
- Fuel and gasoline for operation of vehicles and machinery

# 14 LINKS BETWEEN THE ARMY, COAST GUARD & AIR FORCE

---

Aftermath of any disaster the recovery and relief operations are conducted on a war footing.

The task involved usually demands rough and tough and dedicated personnel who are trained professionals to meet any challenge be it evacuating people marooned due to flood or making shelters or transporting relief to inaccessible areas. It is for this purpose that the army, air force and the coast guard would be required to assist the Kandla Port Administration.

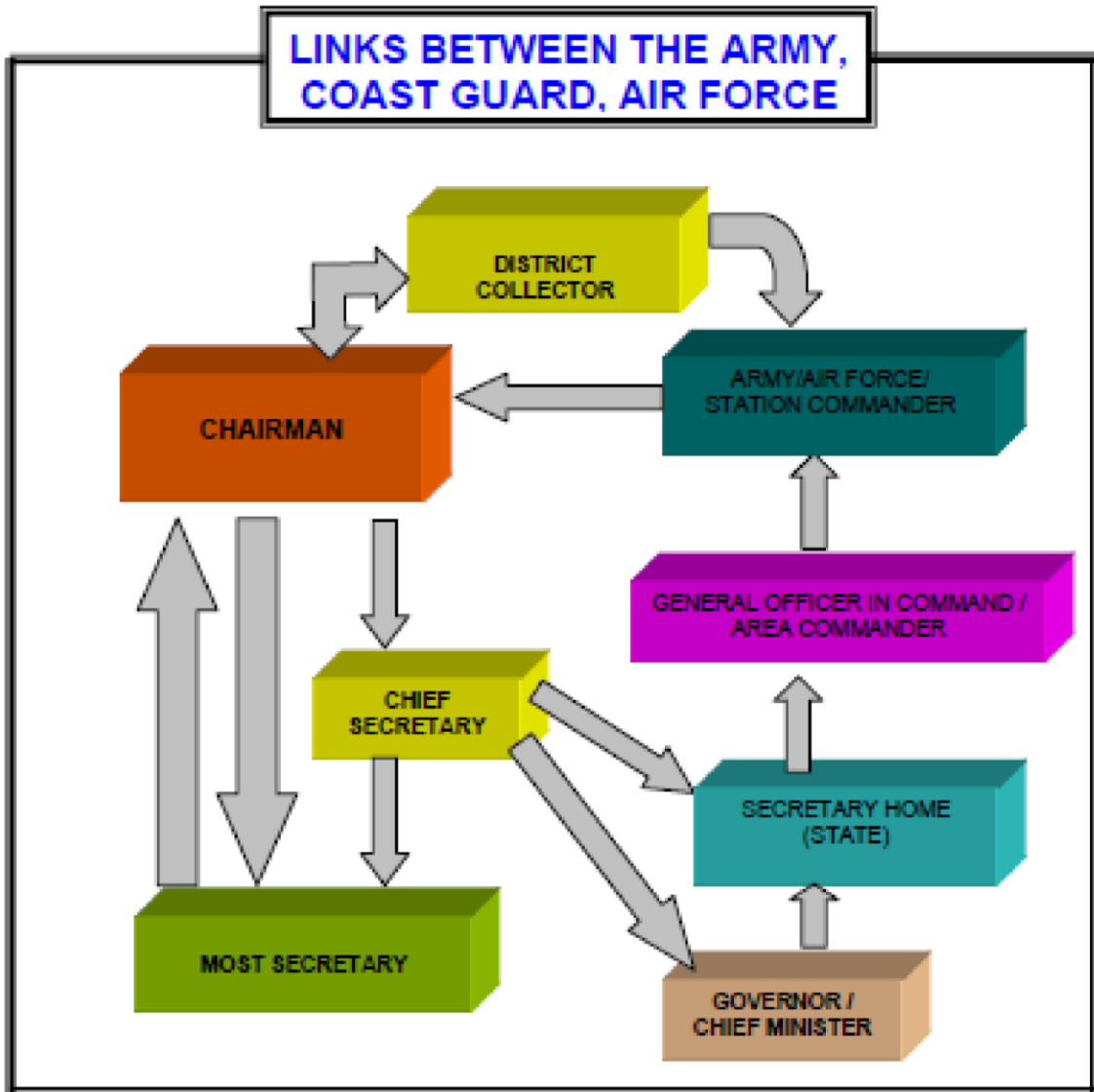
The Chairman / Deputy Chairman would be the coordinating officials for liaising with the Station Commander (army, navy as well as air force) after consulting the District Administration.

While seeking assistance from the army, air force or the coast guard the following documents should be kept ready for reference:

- ③ Overall plot plan of the Kandla Port
- ③ Clear demarcation of the affected area on the plot plan
- ③ VHF link frequency for establishing contacts with the signal room as well as CISF commandant.
- ③ List of all the important telephone numbers.
- ③ In the event of Cyclone, keep the task force updated on the weather condition.
- ③ Ensure that the emergency team is extending their full co-ordination to the task force.
- ③ For ready reference the Secretary should nominate a person who should be made responsible to taking notes on what is happening and what sequence.
- ③ The areas, which could be used as temporary shelters should be indicated to them.
- ③ Open space which can be used as staging area should be indicated to them.
- ③ All the medical staff should be kept on standby and they should be asked to act after consulting the Army or the Air force teams.
- ③ In the event of air evacuation requirement it should be ensured that the people being evacuated are listed and the number of sorties required is noted.
- ③ In the event of a cyclone and an resultant Ammonia Gas leak it should be noted that the Army and the Air force should be provided with gas mask (if the need be).
- ③ Data pertaining to the number people in the affected areas (an approximate) should be made available to the Army / Air force.

The flow of information for co-ordination:

Chairman - District Collector Chief Secretary Secretary - Ministry of Surface Transport Governor / Chief Minister of the state ARMY/AIRFORCE.



# 15 PROCEDURE FOR CO-ORDINATION

---

The overall responsibility of the Emergency management lies with the Chairman, Kandla Port. He assumes the responsibility of Chief Site Controller on receipt of the information of an emergency or an impending emergency.

Some of the critical functions are:

- ③ Activation of the emergency response organization
- ③ An ongoing emergency assessment, including upgrading or downgrading of the emergency alarm level
- ③ Notification of outside governmental agencies
- ③ The decision to ask for outside help and resources
- ③ The decision to evacuate the people
- ③ Decisions involving the safety of off-site vulnerable points (e.g. recommendations to evacuate or take shelter, in the case of a toxic vapour release).
- ③ Decisions to shut down/restart the Port.

The Chairman i.e. the Chief Site Controller shall be responsible for designating the Incident Controller, the Field Controller as well as the Liaison Officer as well as Public Relations Officer.

Functions like

- ③ Communication
- ③ Fire, Safety and Rescue
- ③ Special hazard
- ③ Utilities
- ③ Engineering / technical function
- ③ Medical function
- ③ Logistic function
- ③ Security function

③ Administrative function

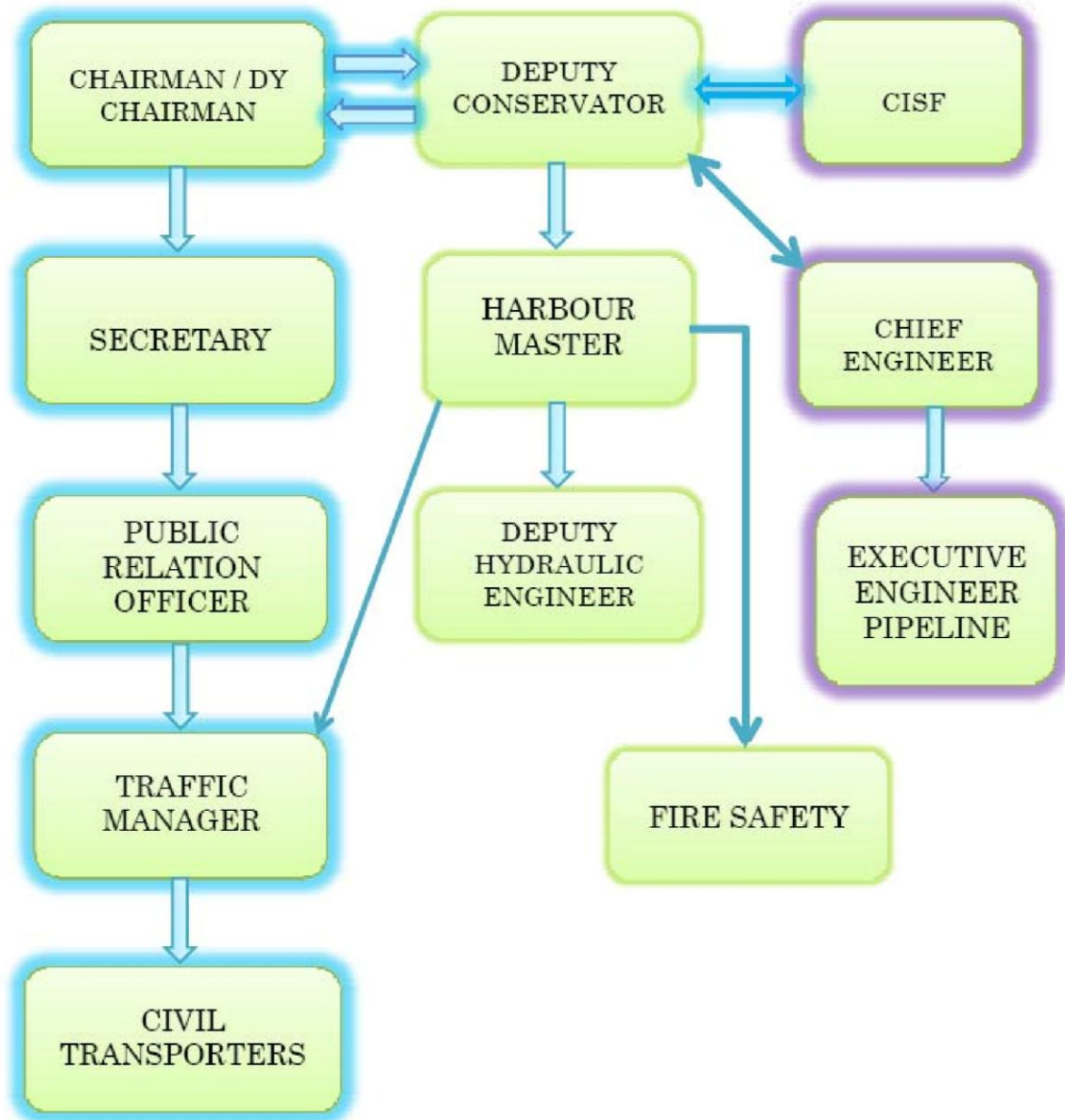
EMERGENCY NOTIFICATION SHEET	
1.	Plant / Location Name _____ Unit _____ Address of Plant / Site _____
2.	Date _____ Time of Call _____
3.	Caller's Name _____ Caller's Position _____ Caller's Telephone Number _____
4.	Time (or Anticipated Time) of Accident / Emission _____ Projected Duration of Accident / Emission _____

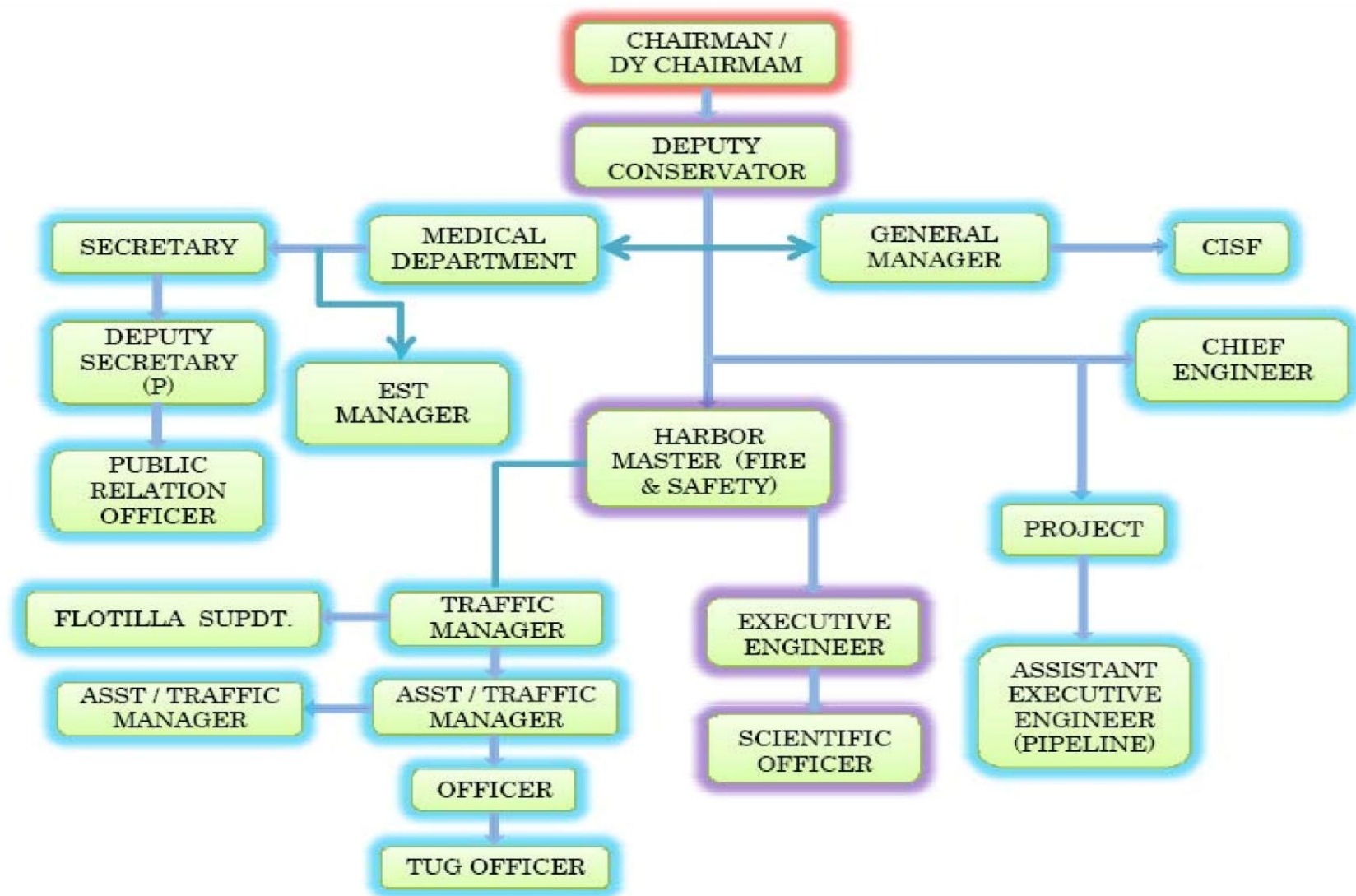
5.	Type of Accident / Emission _____
6.	Emergency Alert Level (EAL) : Check One ALERT [ ] SITE EMERGENCY [ ] GENERAL EMERGENCY [ ]
7.	In case of Toxic Release :
	Chemical Name of Substance Released _____ Amount and/or Rate of Release _____ Estimated Duration of Release _____ Type of Release (Gas, Liquid or Solid) _____ Toxicity / Flammability _____ Potential Impact on Offsite Area _____ Estimated Area Affected by the Release _____



8.	Weather Condition _____ Wind Speed _____
9.	Casualties / Damages _____
10.	Brief Description of the Accident _____ _____ _____
11.	Assistance Requested _____ _____ _____ _____
12.	Signature _____ Date _____ Time _____



15.1 Procedure for Co – ordination





## 16 ASSEMBLY POINTS & ESCAPE ROUTES

---

1. There are two main escape routes from the port side i.e. by land:
    -  Kharirohar road.
    -  Main NH 8 i.e. leading to Gandhidham.
  2. The sea route would be the Kandla creek and other creeks i.e. Phang creek, Sara Creek or Rohar Creek or Nakti Creek connecting the same.
  3. Air evacuation can be undertaken by Helicopter or from Kandla Aerodrome.
  4. KPT to prepare list of all the personnel in their port colony and have it posted at the assembly area.
  5. The assembly points in the Cargo Dock for the workers in the area between the North Gate and the plot number five would be the area in front of the Railway Station.
  6. The assembly point for the port township could be between block E&D and at the intersection of Block 'B'.
  7. The assembly point for each of the adjoining berth would be on the road i.e. used for moving between the warehouse A,B,C,D and the berthing area.
  8. However for the workers working in the warehouses as mentioned above the assembly point would be the central road between the two streams of warehouses.
  9. The workers working in the bins i.e. open storage the assembly point would be the area in front of the West Gate # 2.
  10. For bins closer to the West Gate #2 fire brigade station the staging area for the fire station would be used as assembly point.
-

11. Computer should be installed in the rooms next to the assembly point connected to the time office for a list of people inside the port and the same should be made available at the railway station.
12. Railway station should have emergency evacuation counter all the personnel being evacuated from the area should be asked to check-in at the counter before they board the train.
13. The PA system at the assembly area should be used to announce “do not carry any luggage or belongings just carry as much as is bare essential in clothing”.
14. The point of departure from the Dry cargo area would be West Gate 1 & 2 as well as North Gate and in an extreme case one would have to use the jetty being used by the pilots for evacuation by sea.

## RECOVERY AND BUILDING BACK

---

### 17 RECOVERY FACILITY RE-ENTRY RESTORATION OF SERVICES

)

&

The recovery and re-entry phase will begin after the declaration of termination of emergency situation. This determination would be made by the Chief Incident Controller. The recovery plan would be flexible enough to adapt to existing conditions. All of the conditions that may be encountered in an emergency situation cannot be anticipated in advance. Detailed plans and procedures for recovery operations would be prepared at the time they are needed.

Re-entry operations would be performed by the Re-entry Team, which would be same as that of green team under the leadership of the Chief Incident Controller.

The team shall consist of personnel knowledgeable in procedures and facility layout. In the Re-entry planning process, the team will gather available information on the nature of the emergency and its present status by methods such as discussions with the operations personnel on-shift. Necessary protective clothing and equipment would be available for the team before re-entry is authorized.

Specific procedures for recovering from an emergency and re-entering the facility can hardly be provided, since they will have to be determined on a case by case basis, depending on the type of accident and the severity of the damage suffered. However, provision would be made for the following:

- Organising a re-entry team
- Inspecting the damaged area
- Declaring the emergency concluded and making the "all clear" known to the facility employees and the community
- Deciding which employees would report to work and notifying them
- Beginning an investigation into the causes of the emergency
- Assessing the damage to the facility
- Transferring necessary operations to alternative locations
- Decontaminating the damaged area
- Restoring services to the damaged area
- Clearing up the debris
- Salvaging material and equipment affected by the emergency
- Restoring the parts of the facility affected by the emergency
- Determining responsibilities and instituting possible insurance and damage claims

In case of an aftermath of a toxic release, it should be ensured that Chief Incident Controller and the party carrying out the re-entries to ascertain the termination of emergency, should be carrying self-contained breathing apparatus as well respiratory masks.

Please note in the event of a natural disaster the recovery team would involve the usage of ARMY or other paramilitary forces the same would be under the control of the station commander and the overall Controller shall be the District Collector.

## CAPACITY DEVELOPMENT

---

# 18 MAINTAINING

## CAPABILITIES

## EMERGENCY

## RESPONSE

In order to ensure a prompt and professional emergency response capability, port personnel are required to be knowledgeable of the possibility of various emergencies and emergency actions. General safety training should be provided to all employees to familiarize them with alarms, evacuation routes, safe assembly points, etc. In addition, personnel who are a part of the Emergency Response Organization are required to have additional training and should participate in periodic drills and exercises.

## 18.1 Training & Education

Regular training should be provided to all personnel who have a role in planning and operational response to an emergency. The main goal of training for emergencies is to enable the participants to understand their roles in the response organization, the tasks associated with each position and the procedures for maintaining effective communications with other response functions and individuals.

The training objectives are:

1. To familiarize personnel with the contents and manner of implementation of the Plan and its procedures.
2. To train personnel in the performance of the specific duties assigned to them in the plan and in the applicable implementing procedures.
3. To keep personnel informed of any changes in the plan and the implementing procedures.
4. To maintain a high degree of preparedness at all levels of the Emergency Response Organization.
5. Train new personnel who may have moved within the organization.

6. Test the validity, effectiveness, timing and content of the plan.

7. Update and modify the plan on the basis of experience acquired through exercises and drills.

Selected port personnel should receive instruction in the use of the fire fighting and emergency equipment available at the site. All personnel working at the site should receive instructions in fire prevention and in basic fire fighting techniques. Periodic refresher training should be provided and supplemented by fire drills.

Crews of tugs, which can be used for fire fighting, should receive instruction and training in fighting petroleum fires in co-operation with land based fire-fighting services. In order to utilize fully the tugs firefighting equipment and capability during an emergency, it may be necessary to supplement the crew with trained shore personnel. Opportunities should be provided at frequent intervals for combined practices involving the tugs and shore fire fighting services. Opportunities may arise whereby a combined fire practice or conference can be arranged between shore personnel and crew members of tanker at berth without imposing an operational delay on either the berth or the tanker. This should help make the tanker personnel familiar with the firefighting equipment ashore. Shore personnel should also have the opportunity of becoming familiar with the types and locations of firefighting equipment on and of being instructed in any design features on tankers which may require special attention in case of fire.

## 18.2 Drills & Exercises

---

Emergency drills and integrated exercises have the following objectives. These constitute another important component of emergency preparedness. They refer to the re-enactment, under the assumption of a mock scenario, of the implementation of response actions to be taken during an emergency.

1. To test the adequacy of the effectiveness, timing, and content of the plan and implementing procedures.
2. To ensure that the emergency organization personnel are familiar with their duties and responsibilities by demonstration.
3. Provide hands-on experience with the procedures to be implemented during emergency.
4. Maintain emergency preparedness.



The frequency of the drills should vary depending on the severity of the hazard. However, drills should be conducted once in a year. Scenarios may be developed in such a manner as to accomplish more than one event objective.

Drills and exercises will be conducted as realistically as is reasonably practicable.

Planning for drills and exercises should include:

- ③ The basic objectives
- ③ The dates, times and places
- ③ The participating organizations
- ③ The events to be simulated
- ③ An approximate schedule of event
- ③ Arrangements for qualified observers
- ③ An appropriate critique of drills/exercises with participants

Evaluation of drills and exercises should be carried out which should include comments from the participants and observers. Discrepancies noted by the drill observers during the drill shall be pointed out during the drill. A written evaluation of the drill or exercise should be prepared by the individual responsible for conducting the drill or exercise. The evaluation should include assessments and recommendations on:

- ③ Areas that require immediate correction.
- ③ Areas where additional training is needed.
- ③ Suggested modifications to the plan or procedures.
- ③ Deficiencies in equipment, training, and facilities.

The evaluation of a drill or exercise shall be submitted to the Main Controller for review and acceptance who shall then determine the corrective actions to be taken and assign the responsibility to appropriate personnel.

The Chief Fire Officer should track all approved drill and exercise corrective actions as a means of assuring that corrections are made in a reasonable amount of time, and shall advise Main Controller of the status of implementation of corrective actions.

Records of drills, exercises, evaluations, and corrective actions should be duly maintained.

## 18.3 Review of the plan

---

The Plan and associated implementing procedures should be reviewed to ensure compliance with relevant regulations and applicable state and local emergency plans and written agreements with mutual aid companies also.

The plan should be reviewed under the direction of the Chairman who should encompass the plan, response procedures, equipment, training, drills and interfaces with local emergency management agencies. The need for changes is based upon the following aspects:

- ③ Written evaluations of drills and exercises which identify deficiencies or more desirable methods, procedures, or organizations.
  
- ③ Changes in key personnel involved in the organization.
  
- ③ Changes in the facility organization structure.
  
- ③ Changes in state regulations.
  
- ③ Modifications to the facility which could affect emergency planning.
  
- ③ Recommendations received from other organizations and state agencies.

## 18.4 Emergency Control Center

---

The Emergency Control Centre is located in the Board Room of Administrative Office Annexure Building at First Floor.

This room will have seating arrangements for all members of Disaster Management Group.

It will have the following:

1. Adequate number of telephones. One of these telephones shall be used for outgoing telephone calls only.
2. Internal telephones, telex, fax.
3. VHF transceiver having marine band capable of being operated by mains or battery.
4. Hot line linking deputy commissioner of the district.
5. Internal and external telephone directories.
6. Emergency manuals.
7. Emergency light.
8. Wind direction and speed indicator.
9. Plan of the port showing:
  - ③ Berths/Areas where hazardous materials are handled
  - ③ Sources of safety equipment's
  - ③ Personal protective equipment such as aprons, gloves, gum boots, etc. ③ The fire fighting system
  - ③ Stocks of other fire-extinguishing materials
  - ③ Site entrance and roadways, updated at the time of the emergency to indicate roads which are to be used and which are not to be used.
  - ③ Assembly points and routing ③ Medical centers.
  - ③ Layout of pipelines in the Port area

③ Lorry parks and rail sidings

③ Port location in relation to the surrounding community (5 km map)

# 19 DEENDAYAL PORT TRUST OFF SHORE OIL TERMINAL – VADINAR PORT

---

## 19.1 Vadinar Port Information

---

Vadinar Port is an important port in DEENDAYAL PORT TRUST Group of ports under the control of Kandla Port Trust, Kandla. The port is just 55 Kms from Jamnagar city.

Latitude: 22 Degree 26'25' North

Longitude: 69 Degree 40' 15' East

Charts – Gulf of Kutch Chart No: 203

### 19.1.1 Metrological Data

---

1. Temperature: Summer Maximum 38Degree C, Minimum 19Degree C
2. Temperature: Winter Maximum 36Degree C, Minimum 14Degree C
3. Annual rainfall: Average 241.2 mm
4. Average Wave Height: 30 Centimeter (Summer)
5. Average Wave Height: 25 Centimeter (Winter)
6. Maximum Wave Height: 45 Centimeter
7. Maximum Tide – 6.12 Meter
8. Minimum Tide – 0.02 Meter
9. Wind Speed – Average Wind Speed – 16 knots/hour
  - Summer – 25 knots / hour
  - Winter – 18 knots /hour

10. Anchorage: Anchorage areas are about 4.5 miles from shore.

#### 19.1.2 Off Shore Oil Terminal (O O T) Vadinar

The DEENDAYAL PORT TRUST has commissioned the off shore oil terminal facilities in 1978 jointly with Indian Oil Corporation by providing Single Buoy Mooring (SBM) system having a capacity of 10MMTPA was first of its kind in India. The following are the salient features of the operations at OOT Vadinar.

- A draft of upto 30 meters at SBMs and Lighterage Point Operations (LPO) • The Single Buoy Moorings can handle vessels having length of 335 meters. 2 NOS OF OIL BERTHS OF NAYRA(EX ESSAR)
- Handling VLCCs upto 3,00,000 DWT
- Providing crude oil intake for the refineries of M/s. IOCL at Koyali (Gujarat), Mathura (Uttar Pradesh), and Panipat (Haryana). & VADINAR OIL REFINERY OF NAYRA (EX ESSAR)
- Commissioned the first SBM on 27th August 1978.
- M/s. IOCL Commissioned the second SBM on 25th October 1997.
- Commissioned the third SBM (Essar) on 29th December 2006.
- Simultaneous handling of 3 vessels at three of SBMs
- Vast crude tankage facility of M/s. IOCL having capacity of 11, 44,000 KL.
- 4 High powered Tug of 50 Ton BP.
- Two Tugs of 35 ton BP &
- Two 50 Ton BP tugs for smooth operation is being acquired.

#### 19.1.3 Export Jetty (Essar)

- One Ro - Ro / Lo - Lo Jetty for handling of project cargo / construction material / spare parts.
- Product Jetties (Private Berths at the Port)
- Essar Jetties are used for tankers Loading of POL product cargo by alongside.
- The Jetty No 1 – commissioned on 6th December 2006.
- The Jetty No 2 – commissioned on 29th December 2009.

## 19.2 Control Room –Vadinar Port

---

There is one control room at A.O. Building, Vadinar Jetty under the direct supervision of Pilot, stationed at Vadinar. In absence of Pilot, the other Pilot posted at Vadinar and XEN (M&E) shall be responsible for the direct supervision of the Control room at Vadinar, in association with Marine Engineers Grade - II. They shall rush to the Control room as soon as the Action plan is put into force. Two persons viz. one Assistant, Flotilla Supervisor and one Signaller shall report for duty to the In-Charge of Control Room immediately, as soon as the Control room comes into operation. The In-Charge should draw-up rosters of the said employees shift-wise and assign duties to them. The In-Charge shall ensure the presence of the staff as to whom various duties have been assigned. They should attend the meetings as and when called. In case of absence of the staff, the matter should be informed to the C.O.M. (OOT), who shall take disciplinary action against the erring employees.

The Control room has the following assets

Telephone	Fax	VHF Signal
0288-2573026		Marine Channel 12,16,8,10
Mobile Phone Nos. 9825212359 / 9825212360 /		
Xerox Machine / STD telephone		

Inmarsat Mini M. Terminal and / or V.Sat Terminal Antenna are required to be set up and installed at Vadinar.

## Manning at Vadinar Control Room Jetty

---

Any one of the AVAILABLE Contract Pilots is available at Vadinar

Designation
XEN(M&E)
M.E. Grade-II
Office Supdt
A.F.S

A.F.S
Signalman
Signalman
Signalman
Signalman

#### 19.2.1 Obtain Information from following Sources

1. State Meteorological Control Room, Ahmadabad
2. Control Room, KPT, Kandla / Gandhidham 9. Meteorological Section, New Kandla,
3. signal station, New Kandla.

The information so collected shall be maintained by making hourly log entry in a register.

#### 19.2.3 Control Room Assets

1. Xerox machine
2. STD telephone
3. Fax machine
4. Inmarsat Mini M. Terminal / and or V. Sat Terminal antenna, are required to be set up at Vadinar jetty

The In-Charge of Control room should ensure setting up of the Control room at Vadinar jetty immediately on receiving warning and matter be reported to C.O.M. who in turn apprise the Dy. Chairman and Chairman, KPT.

The control room shall remain in touch with various authorities / agencies like State Govt. / Distt. Authorities / and local authorities. Besides, Naval Authority OkhaPorbandar should also be contacted on VHF/UHF frequency, round the clock. In the prevailing set up of CISF Security control staff at Vadinar, Officer-in-charge of C.I.S.F. Unit of KPT Vadinar along with his entire CISF Security Personnel will remain in contact with In-charge of Control Room for posting of CISF Security Personnel at various locations as per the requirements and they will carry out the duties and responsibilities as required & assigned under this Action Plan.



In case the Marine Signal No.8 is issued, the Vadinar jetty area will be evacuated including the Control Room, which shall be shifted to Room No.5 of Port Guest house at Vadinar colony. In this regard, XEN (E&M) shall pre-plan installation of VHF Antenna and drawing extension line of there available Telephone Nos. (02833)-256533 / 256714 at Port Guest House at Colony and ensure laying of cable with suitable connectors with the Wireless Sets duly tested and thereafter to be set up there at Guest House.

## 19.3 Functions of Control Room –Vadinar Port

---

Control room shall remain in touch with State level / District level Meteorological Department / Masters of ships at Vadinar, Navy / Coast Guard at Porbandar / Vadinar and also with the Control Room of KPT at Kandla/Gandhidham.

Telephone numbers of concerned contact persons are as under:

STD code: Jamnagar (0288), Vadinar (0288)

Sr. No	Name of Organization / Contact person	Office	Residence
01	Chairman, Mutual Aid District Collector, Jamnagar	2555869	2554059
02	Joint Chair Person, Mutual Aid Commissioner, JMC, Jamnagar	Fax No.2554454 2552321	2552372
03	Distt. Supdt. of Police, Jamnagar	2554203	2555868
04	Police Control Room, Jamnagar	2550200	
05	Police Control Room, Sikka	2344249	
06	The Dy. Chief Controller, Civil Defense, Jamnagar	2540371 2674758	2671828
07	Control Room, Collector Office Jamnagar	2553404	
08	Port Officer, GMB, Jamnagar.	2712815 Mobile:9426239289	2554942

09	Commandant, Home Guard, Jamnagar	2553862	
10	Mamlatdar, Khambhalia	234788	234736
11	Dy. Collector, Khambhalia	234577	
12	Police Station, Khambhalia	234735	
13	Fire Officer, Fire Station, Jamnagar	2662690 Mobile:9879531101	2550340
14	DEAN, Irwin Group Hospital, Jamnagar (Now Guru Gobind Singh Hospital)	2553515	2553676
15	Indian Air Force, Jamnagar Extension: 222/257 Wing Commander	2720003 to 009 2720004-2720005	
16	Duty Officer, INS, Valsura Jamnagar	2550263-222 extn.	
17	CISF, Coast Guard, Vadinar		
18	DGM, IOC, Vadinar	02833-256527	02833- 256567
19	Chief Operation Manager, IOC, Vadinar	02833-256984	02833- 256559
20	Dy. Manager (operation), IOC, Vadinar	02833-256545	02833- 256530
21	Fire Brigade, IOC, Vadinar	02833-256542	02833- 256559
22	Main Board of M/s Essar Oil Limited, Vadinar	02833-241444	
23	Security Control Room, Essar, Vadinar.	02833-241917	02833- 241191

24	Vice President, (P&Admr ESSAR Vadinar Refinery.	02833-241107 02833-241167	028332550976 028332662856
25	M/s. Reliance Petro. Ltd., Moti Khavdi	0288-6610101	

Information from the above officers will be collected and transmitted to the C.O.M. (OOT) on hourly basis between 0800 to 2000 hours & 2000 hours to 0800 hours respectively. The said information shall be passed on to Dy. Chairman / Chairman on three hourly basis.

The Vadinar control room shall maintain logbook of messages received from and to Control Room at Gandhidham continuously and report to the COM (OOT) every hour. The information shall be passed on to Dy. Chairman / Chairman depending upon the importance. It shall be the responsibility of the Control Room staff to ensure that the information is passed on timely and proper monitoring is done.

The following are the Website addresses through which the required information regarding the position of the Cyclone can be ascertained.

<http://www.imd.gov.in/> <http://www.supertyphoon.com/indian.html>

<http://www.npmoc.navy.mil/products>

<http://www.solar.ifa.hawaii.edu/tropical/tropical.html>

<http://www.wunderground.com/tropical>

## 19.4 Stopping of Port Operations

---

In case of emergency situation, local port authorities like COM (OOT) will decide about the stoppage of the port operations which will be stopped after consulting DGM, IOC / Essar, and ordered by Dy. Chairman / Chairman. In case COM (OOT) is not available in the emergency situation, senior most Executive Engineer is authorized to take such decisions in consultation with Gandhidham officials. Under such situation COM (OOT) in co-ordination with officials of Indian Oil Corporation Ltd. and M/s. Essar, shall get the operation at all three SBMs stopped and also get the hoses dis-connected from the tanker berthed at SBMs and un-berth tanker from Product jetty of Essar. Pilot of KPT on board the tankers will immediately take action to castoff the tanker from SBMs/Product berths and tankers will be directed to go to suitable safer place in that situation. All the ships waiting at own anchorage or working at anchorage will be asked by Vadinar control to go off in open sea at least 5 Nautical miles away from SBM. The tankers carrying out transshipment operation at LPO (Lighterage point), will be asked to stop the operation immediately and be on their own power to be away from other ships in the vicinity.

## 19.5 Securing of Ships / Crafts / Tugs etc

---

Pilot / M.E. Grade-II / both the AFS, should be available at Vadinar in case of Action Plan is in operation and situation like emergency. Immediate action for stopping the shipping operation should be taken by informing concerned agencies like IOC, ESSAR, and Shipping Agencies and also to KPT Tug / Craft working for the shipping operations at SBMs / LPO point and Product berth of Essar at Vadinar.

Both the AFS and AXEN (Mech.) should ensure that all the big crafts are moved out of Pathfinder Creek and all Port crafts & small crafts of private parties are placed at inner and outer side of the Vadinar Berthing Jetty or any other suitable location pre-decided and notified. If it is impossible to remove them, then all other steps should be taken to ensure safety of vessel / crafts at the Vadinar port, as also it would not cause any damage to the port. For the purpose of securing of ships / all crafts, pilots assisted by Marine Engineers Grade-II and XEN (E&M) will jointly assess the situation and get the crafts/tugs secured accordingly. The Pull Back tugs shall be secured safely at the Berthing Jetty and Crafts/dumb barge of outside agencies will be placed at safer places in this area. Both AFSs, will ensure while directing all the flotilla staff to take care of the safety of Floatilla. They will look after Pull back tugs and all other Masters will look after the Port flotilla with the help of team of Lascars, Serangs, Quarter Masters and Engine staff. The private Tugs & dump barges engaged by M/s. Essar and M/s. IOC and placed at approach jetty or RO-RO LO-LO jetty shall be ensured to secure at a place decided well in advance by XEN (E&M) and AFS after consulting authority of M/s. Essar and M/s. IOC. A compliance report of securing all crafts at safe places should be furnished to Control Room immediately on issuance of Cyclone Signal No.5.

Both the AFS should ensure the sufficient stock of mooring ropes and heaving lines, etc. to meet operational requirements during the emergent situation and sufficient number of life buoy, life jackets, etc. kept in easily accessible places in each crafts and at various other places on shore too.

## 19.6 Communication

---

XEN(E&M) and XEN (Civil-II) shall ensure on hourly basis by ringing personally that the telephones of signal station, AO Building, Estate Office, Hospital, Electric and Water supply are functioning, failing which they shall take up the matter with concerned BSNL authorities. In case of any difficulty in communication system, COM (OOT) should be contacted.

The satellite phone or V-Sat communication network should be established and put into operation at the earliest, by the following Signalmen:

1. Shri P.C. Kothari.
2. Shri Krishna Prajapati.

They will ensure the charging of walkie-talkie, Mobile telephones, as well as satellite phone available at the Signal Station, Vadinar.

The staff at Jamnagar Liaison office shall remain present on 12 hourly shift basis round the clock; to carry out the liaison work during the Action Plan is in operation and any other work as may be assigned during the period of Calamity. S/Shri V.M. Mehta, Assistant shall communicate with the Gandhidham/Kandla officials in case Vadinar communication is cut off from that of Gandhidham/Kandla

## Traffic Movement & Security

---

XEN(C-II) and In-charge of CISF (KPT) Vadinar unit shall ensure that all incoming traffic to the Port jetty of Vadinar is stopped except those which are coming for rescue operations and essential services. They shall ensure posting of adequate security personnel, at various security points in co-ordination with the local police authority. XEN (Civil-II) and S.I. (W&W) should ensure safety of essential service premises like water overhead tanks / Main Store / Electric Station at colony. In addition, the in-charge of CISF Unit (KPT) Vadinar in co-ordination with XEN (Civil-II) shall ensure the posting of Security personnel with arms at all strategic locations, such as Control Station room at Jetty & Port Colony, Water supply tower, etc.

## Medical Aid at Vadinar Port Health Center

---

Medical Officer (O.O.T.) being Officer in-charge at Health Center, Vadinar & other complete Health Center staff will remain in state of readiness to deal with any casualty by setting up a Casualty Emergency Room at the Health center, Port Colony, Vadinar. The Casualty Emergency Room shall start functioning as soon as Action Plan is put in operation and warning of the calamity is received. No staff of the Health center will be given leave during the period and Casualty Emergency room will function round the clock with posting of Doctor and staff round the clock. Medical Officer shall remain present and, apart from attending the patients, will allocate various duties to the available medical & Para-medical staff, such as maintaining records of patients attended and preparing a report thereof. Adequate number of chlorine pills should be distributed after the calamity is over, to avoid epidemic from spreading. M.O. (OOT), being Officer in-charge shall pre-plan for assessment & urgent requirements of all kind of the medicines to meet with the situation which may arise in case of any Natural Calamity. He should arrange to obtain the advance approval for immediate procuring of such medicines and the same should be procured & stocked readily available in advance.

## Action to be taken by Pilots

---

In case of receiving cyclonic weather warning i.e. on declaration Weather Warning signal No.5 at Port, Pilot on the Board at SBM should un-moor the tankers and direct the Master of vessel to move the vessels to safer places i.e. away from the SBM. While returning to the Jetty by the Port craft, the Pilot should ensure that all the Port crafts are secured properly and safely at both inner and outer sides of the jetty. He should also ensure that ropes are doubled up and the tugs are manned at all times and engines are kept in readiness to move out in case of emergency.

Meanwhile, till the time the Pilot returns to the Jetty, the AFS on duty will not waste time and initiate action to secure the smaller crafts, which will further be inspected by the Pilots. Masters of all the smaller crafts should also be directed to ensure proper fendering arrangements are provided and if required extra fendering to the crafts may be provided. AFS shall ensure that the proper fendering arrangements are provided to all crafts before on set of inclement weather. Port crafts will get the priority over the private crafts to come alongside jetty. If any space is available, the private crafts can be allowed to come alongside the jetty.

After observing/monitoring weather conditions, intensity, speed and direction of propagation of Cyclone, necessary arrangement for abandoning the crafts may be made and on declaration of weather warning Signal No.8, the Vadinar jetty area will be evacuated including jetty Control Room, which shall be shifted to Room No.5 at Port Guest House at Vadinar Colony. In the month of April every year, Signalmen under guidance of XEN (M&E), shall inspect & ensure working of all the equipments meant for Control Room of Jetty as also readiness of all the electric connections / charging points at the above alternate location of Control Room at Colony.

## Generator Set

---

Wherever Generator sets are required due to power failure at Port Jetty and colony, AXEN (Electrical), JE (Electrical) shall be contacted who shall immediately arrange to provide the DG set already procured & available with Electrical section, giving preference to the operational area. However COM (OOT) shall be free to hire additionally required DG sets for a suitable period, if the same is not found adequate available in store.

AXEN (E), JE (Elect.) shall prepare a roster of staff of Electrical section for putting the D.G. sets installed & commissioned at the following destinations in operation and attending faults, if any occurs, during the operation of Action Plan and ensure readiness for meeting with emergency situation in case of power failure. Diesel oil drums, connecting cables with lugs etc. and any other such materials are to be kept readily available/accessible for use.

1. Jetty
2. Colony
3. Guest House
4. Health Center
5. Water supply complex at colony

Provision of sufficient emergency spares and cables, terminals, portable lights (Handle torch, emergency lights), tools, tackles, etc. should be ensured well in advance in planned manner to combat the situation. All precautionary measures should be taken to protect the D.G. sets from detrimental effect of thunderstorm, heavy rain showers and such cyclonic conditions. Sufficient stock of waterproof spread sheets, tarpaulins, canvas, etc. to protect the electrical gear from water showers/moistures, etc. should be planned, procured and kept at easily accessible place for instant use.

Power supply staff should be well equipped with jigs and fixtures, such as portable tower ladders, insulated axe, gumboots, hand gloves, shockproof accessories. All the above urgent items should be got procured & kept readily available, well in advance in association with Assistant Executive Engineer (Mech), to cater for emergent situations. XEN (E&M) shall take advance action for procurement of one No. DeWatering Pump (Diesel Driven) and the same should be kept stand-by along with its suction & discharge hoses connected for use

## Vehicle Pool

---

As soon as the Action plan comes into force, the vehicle pool shall be formed and vehicles as allocated as per ([List of Vehicles available with Chief Operations Manager \(OOT\) Vadinar](#)) shall remain stationed at the said places along with operating staff. The pool shall be controlled by Assistant Executive Engineer (M) / AXEN (E) to be assisted by Junior Engineer (Mech) / (Elect), and following staff will render their services for posting of drivers and allocating of vehicles as per ([List of Vehicles available with Chief Operations Manager \(OOT\) Vadinar](#))

Apart from the above, XEN (E&M) / XEN (Civil-II), shall hire vehicles, if needed for emergency work, from the private vehicle contractors. The list of private vehicles contractors is shown as Annexure – VII. Assistant Executive Engineer (M) / AXEN (E) should ensure the availability of drivers and vehicles and submit compliance report to the COM (OOT). All hired vehicles should be stationed at the location as decided by XEN (E&M) / AXEN (M), from where it can be taken for immediate use at the required places.

# Temporary Evacuation Centre

---

The temporary evacuation center shall be looked after by XEN (Civil-II) and Assistant Executive Engineer (Civil) who will be assisted by the Principal of St. Ann's School & his staff and the following KPT staff members assisted by the volunteer's employees as mentioned in the Annexure-III, for setting up temporary evacuation centers and rendering required services for the same. They shall ensure that temporary evacuation centers are established immediately, in the school and staff club of Vadinar Port colony. Port vehicles such as Trucks, Buses, Ambulances, etc. will be put into operation for immediate evacuation of people from Port Jetty as well as colony, as the need be.

1. Sr. Clerk
2. Assistant
3. Junior Clerk
4. Junior Engineer (Civil)
5. Junior Engineer (Civil)
6. Junior Engineer (Civil)
7. Junior Engineer (Civil)

Assistant Engineer (Water Supply sub division, Vadinar) shall ensure for providing adequate quantity of water supply at all the temporary evacuation centers.

Medical Officer (O.O.T) with the help of internees and staff of Health Centre shall ensure to provide necessary medicines / medical assistance to affected persons and ensure about the hygienic conditions at the temporary evacuation centers.

XEN(Civil-II) being Officer-in-Charge of Temporary Evacuation Centre, with the assistance of following staff members and volunteers employees mentioned in the Annexure-III, shall take care of the requirements of food/water etc. and supply the same for the evacuees in the temporary evacuation centers.

1. Senior Clerk.
2. Electrician.
3. Junior Clerk.



4. Lascar.
5. Chowkidar.

The Officer-in-charge of C.I.S.F. Unit of O.O.T. Vadinar and SI(W/W) should arrange to make announcements regarding cyclone warnings with the co-ordination of local police, by vehicles mounted with public address systems and also should arrange for requisitioning and providing trucks for shifting peoples, as soon as Internal Action Plan comes in action.

Spray of Dis-infecticides / BHC powder etc will be looked after by Assistant Engineer (Civil) Building Sub. Division along with staff of Estate office i.e. Jr. Engineers and other staff.

## 19.13 Press & Media Management

---

There will be a Press cell headed by C.O.M. (OOT). The following officers/employees shall remain in the Press cell.

1	XEN (M&E), as Officer-in-Charge
2	PA to COM
	Signalman

The press cell shall come into operation in the chamber of COM (OOT). The press cell shall issue daily press note with the knowledge and approval of Chairman / Dy. Chairman. If needed, a photographer be engaged, who will take photograph / video shooting everyday, which will depict the situation as well as the relief work undertaken by the officers. All media people of press, journalist etc. shall be taken care of by XEN (Civil-II).

As regards to their transportation, lodging / boarding and other hospitality, he shall take required advance amount from Accounts Officer (O.O.T.) and submit the bills thereof subsequently. Accounts Officer (O.O.T.) along with Superintendent of Accounts / D.A. will be the custodian of cash drawn and kept in their custody for the disbursement for various emergency payments to the designated Officers and the record of such advances to such individual Officers.

XEN (Civil-II), Vadinar and Pilot posted at Vadinar, shall remain present in all KPT meetings relating to the Action Plan. XEN (Civil-II) and Pilot in-charge shall remain in touch with State Governments / District Authority and Mutual aid scheme members, on daily basis, for sorting out the difficulty / problems of cyclone/calamity relief work in consultation with COM (OOT).

## 19.14 Action to be taken by Accounts Officer (OOT)

---

As soon as the Cyclonic Weather warning Signal No. 5 is declared, Accounts Officer (OOT) shall arrange for the cash amount to be disbursed as advances to various officers. All Officers-in-charge, should make a judicious assessment regarding requirement of funds by them to meet with different exigencies which they may have to handle on account of the situation arises due to Cyclone / natural calamity. A.O. (OOT) in turn, would examine the advances sought by the officers and disburse the advances immediately without delay and intimate C.O.M (OOT) and F.A & C.A.O about amount released by him and obtain sanction thereof.

## 19.15 Advance Planning

---

### 19.15.1 For stocking required equipments / machinery / material & medicines

Assistant Engineer (Civil) in association with Store Keeper, should ensure the advance stocking of Diesel, Petrol, Kerosene, Lubricant Oil, Emergency lights as well as Torches & Cell, required tools & tackles, jigs and fixtures etc. in sufficient quantity to meet with the emergency requirements of Vehicles, Generators as stipulated under action at Sr. No.8 & 10 above and all such other services. All the Officers-in-Charge, must list out the materials required well in advance, to facilitate procurement & stocking in, sufficient quantity of the same by Assistant Engineer

(Civil).

### 19.15.2 For securing of ships / crafts / tugs etc

---

A safe place to secure ships/crafts/tugs etc. on issuance of Cyclone Signal No. 5, should be decided & notified well in advance (By April end) by XEN (E&M), in association with both Assistant Flotilla Supervisors. The sequences of operations for shifting of all crafts shall be planned in advance by all the Masters along with related Marine staff, under the guidance & instructions of above officials.

### 19.15.3 Post Calamity Operations

---

## 19.15.3.1.1 Marine Operations

---

Immediately after the Calamity subsides, Marine Engineers Grade-II along with both the Assistant Flotilla Supervisors & related Marine staff shall carry out the inspection of all the Floating Crafts and check if the crafts can be put into operation for checking the condition of SBMs and hoses. Accordingly, a report to that effect, shall be submitted by both Marine Engineers Grade-II, to the Control Room at Vadinar, who in turn, after taking approval of C.O.M., will transmit the same to the Dy. Chairman/Chairman at Gandhidham/Kandla. C.O.M. shall co-ordinate with officials of M/s. IOC/Essar Vadinar, for their all Okey reports or otherwise, as regard to SBMs/Product Berth, Pipelines and their clearance for resumption of shipping operation & project works at Vadinar.

## 19.15.3.1.2 Other than Marine Operations

---

XEN (Civil-II), after taking the stock of situations, arrange for all relief/restoration measures for the damages caused during the Calamity. An advance planning of work-force (Work team/Volunteers by name), list of materials required and the arrangement of effecting the relief/restoration, shall be checked out & notified to all the connected persons in this operations.

For coping up with the immediate restoration work in Post-calamity period, an advance approval of Chairman, KPT, shall be obtained by XEN (Civil-II) by processing the case file, for authorizing the Chief Operations Manager (OOT) to engage Daily rated labour of various discipline in Un-Skilled, Semi-Skilled and Skilled category, at the fixed daily wage for each category personnel.

Further, to hire equipments such as Vehicles/Mobile cranes / Dumpers / JCBs / Pay Loaders etc. for immediate relief/restoration work at the required places at Vadinar, XEN (Civil-II) shall also process case file in advance, for obtaining approval of Chairman, KPT, to hire such equipments, for immediate restoration work in PostCalamity period at Vadinar.

## 19.16 Action Plan – Land Fire Station

---

In case of any fire, the Control Room shall immediately establish a communication with C.I.S.F., Fire Brigade of M/s. IOCL and M/s. Essar Oil Ltd., Vadinar and immediately summon CISF In-charge of OOT to directly reach the site of the fire along with his Security Personnel & co-ordinate with fire fighters, for cordoning the site of fire and take actions to provide rescue and containment of fire.

CISF In-charge of KPT (OOT) Dept., Vadinar should keep informing the Control Room and C.O.M (OOT) from time to time about the gravity of situation and extent of control over the situation.

19.16.1 List of all the officers in charge & designated officers & employees covered

Sr. No.	Name & Designation	Tele. No. at Office	Tele. No. Residence
1.	C.O.M.	0288-2573001 0288-2573031 FAX	
2.	, XEN( M&E )	0288-2573005	
3.			
4.	XEN(Civil)	0288-257006	
5.	AXEN(E)	0288-2573011	
6.	Shri NAYAK, M.E. Gr.II	0288-2573007	
7.	A.O.(OOT)	0288-257008	
8.	Dr Medical Officer.	256313 (Vadinar)	
9.	AXEN (Civil)		
10.	A.E.©		
11.	A.E.©		-----
12.	Shri A.XEN.(Mech)		2915231 (Jamnagar)
13.	PA to COM		
14.	O.Supt.		256483 (Vadinar)

15.	Supdt. A/cs.		
16.	(Store Keeper)		
17.	A.F.S.		256517 (Vadinar)
18.	, AFS		256817 (Vadinar)
19	Signalman		
20.			
21.	Signalman		
22.	Signalman		
23.	J.E.©		
24.	J.E. © Gr-1.		
25.	J.E.©		
26.	KPT Guest House at colony.		
27.	Shed Master		
28.	Assistant,KPT Liaison office at Jamnagar		
29.	Time Keeper		
30.	(Clerkcum-Time keeper).		
31.	, Maistry		

## 19.16.2 List of Press Reporters & News Services at Jamnagar

---

Sr.No	News Service	Name and address	Telephone nos.
01	District Information Officer, Jamnagar.	Shri K. A. Karamata, District Information Center, Jamnagar.	2556827 2672939
02	Times of India, PTI	Shri Darshan Thakar, Journalist society, Jamnagar	2555731 9824232632
03	Indian Express, Jansatta & Financial Express	Shri Bipin Sukhpariya Limda lane, Jamnagar	2553717
04	Phulchaab	Shri Dinesh Vora, Nr. Old Railway station, Jamnagar	2550320
05	Sandesh	Smt. Bhavnaben Soni, Opp. Apsara Talkies, Jamnagar	2553106 9825280456
06	Jay Hind	Shri Bharatbhai Raval, Nr. Old Railway station, Jamnagar	2557447
07	Sanj Samachar	Shri Mukeshbhai Joiser, Near Old Rly. Station, Jamnagar	2554109 9824219999
08	Bhoomi	Shri Dolarbhai Raval, Limda lane, Jamnagar	2679080
09	Nobat	Shri Pradeep Madhwani, Pancheshwar tower road, Jamnagar	2555924 2670924 2553752 (Fax)

10	Gujarat Samachar	Shri Vipul Hindocha Opp. Madras hotel, Teen batti Jamnagar	2670634
11	Ajkal	Shri Praful Tankaria, City Point, Near Town Hall, Jamnagar	2665602 2665603
12	Lokvat	Shri Jay C. Chauhan, New Super Market, Jamnagar	3092114
13	Sahara Samay	Shri Darshan Thakar, Journalist Society, Jamnagar	2555731
14.	Divya Bhaskar	Shri Mukesh Joiser, Near Old Rly. station, Jamnagar	9824219999

19.16.3 List of School & Buildings available at Vadinar for Shelter purpose

1. St. Ann's School, Vadinar Port colony Telephone No. 256568 / 256514
2. Staff club, Vadinar Port Colony.

19.16.4 List of volunteers employees at Vadinar (Dist Jamnagar) To be formed by COM

19.16.5 List of Vehicles available with Chief Operations Manager (OOT) Vadinar : To be arranged by XEN (M&E) as per availability

Name of Driver (Motor) & their Residence Telephone No : To be arranged by XEN (M&E) as per availability

19.16.6 Names of local contractors working at OOT Vadinar

1. Rajlaxmi Construction, P.O. Vadinar. Phone No. 02833-256789/256505 - Contact person: Shri C.R. Jadeja.
2. Shree Shakti Construction, P.O. Meghpar (Padana) Ph. No. 246314 / 246411 Contact Person: Shri Pradumansinh G. Zala.
3. M/s Jai Chamunda Enterprises, Vadinar 361010 Contact person: Ranmal Vira, Ph. No. 02833-256719
4. Shri Kama Mala, Vadinar 361010.
5. Shri M. B. Jadeja, Vadinar 361010.
6. Shri Ganesh Construction, Village-Kajurda, Tal. Khambhalia Contact person: Shri Kherajbhai
7. Shri Hira Punja Rathod, Vadinar 361010
8. M/s. Shiraji Construction, Vadinar.
9. Shree Ashapura & Co Vadinar 361010 Ph No. 02833-256711
10. M/s. Bariya & Co., Near KPT colony, Vadinar.

19.16.7 Important Telephone Nos of IMD <http://www.imdahm.gov.in/index.html>


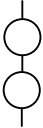
19.16.8 List of Vehicle Hire / Transport Travel Contractors at Jamnagar


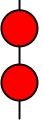
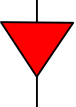
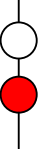
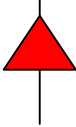

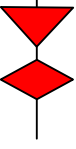

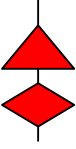
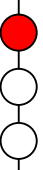


Sr.No	Name and address of Transport / traveler	Telephone
1	Pavan Travels, Pancheshwar tower, Jamnagar	2552002
2	Patel Travels, Pancheshwar tower. Jamnagar	2552419 /

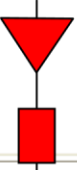




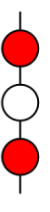






		2660243
3	Ashwamegh Travels, Jamnagar	2670613
4	Sheenath Travels, Jamnagar	2663315 / 2662215
5	Royal Travels, Opp. Town Hall, Jamnagar	2553333 / 2553636
6	Pruthvi Travels, Sikka Patia, SIKKA (Jamnagar.)	244466
7	Shree Divya Travels, Jamnagar	2677601
8	Payal Travels, Jamnagar	2551514 / 2551415
9	Gujarat Travels, Jamnagar	2664315
10	Abhishek Travels, Jamnagar	2564380
11	Shiv Shakti Travels, Jamnagar	2566611
12	Sapan Travels, Jamnagar	2558558
13	Tulshi Travels, Jamnagar	2541054
14	Samay Travels, Jamnagar	2551925

## 19.16.9 Chart of Weather Warnings

Signal No.	Symbol Day	Symbol Night	Type of Warning	Description
1			Cautionary	There is a region of squally weather in which a storm may be forming.

II			Warning	A storm has formed.
III			Cautionary	Port is threatened by squally weather.
IV			Warning	The Port is threatened by storm, but it does not appear that the danger is as yet sufficiently great justifying extreme measures of precautions.
V			Danger	The Port will experience severe weather from a storm of slight or moderate intensity that is expected to cross the coast to the south of the port.
VI			Danger	The Port will experience severe weather from a storm of slight or moderate intensity that is expected to cross the coast to the north of the port.
VII			Danger	The Port will experience severe weather from a storm of slight or moderate intensity that is expected to cross over or near to the port.

VIII			Great danger	The Port will experience severe weather from a storm of great intensity that is expected to cross to the south of the port.
IX			Great danger	The Port will experience severe weather from a storm of great intensity that is expected to cross the coast to the north of the port.
X			Great danger	The Port will experience severe weather from a storm of great intensity that is expected to cross over or near to the port.
XI			Failure of communication	Failure of Communication with Meteorological head quarters has broken down and the local officer considers that there is danger of bad weather.

 Red Light,  
 White Light

## 19.17 Vadinar Oil Terminal Limited (VOTL) of Essar

### 19.17.1 Facility Description

Vadinar Oil Terminal Limited (VOTL) is a wholly owned subsidiary of Essar Shipping & Logistics (ESLL) with a focus on investment in crude and product terminals. VOTL has set up a 32 Million tone terminal with crude reception and crude and product storage facility at Vadinar, Gujarat, India.

The VOTL facilities serve the following functions:

- Receiving crude oil from tankers at an SPM located in the Gulf of Kutch, with transfer of crude oil via pipeline to the VOTL crude storage facility, located within the fence – line of the EOL refinery;

- Receiving product from the refinery into a product tank farm, also located inside the Refinery fence-line for loading into tankers at the marine terminal jetty;
- Receiving seawater from the intake well that is pumped via pipeline to the EOL refinery, and then discharging seawater via the seawater outfall located near the location of the SPM.

The crude oil tank and product tank farms, which are located inside the fence - line of the EOL refinery, while owned by VOTL, are actually operated and maintained by the Refinery, and were not covered by this HAZID or the ERA. (These tanks farms have been risk assessed separately).

The areas where the Marine Terminal and the SPM are located in the Gulf of Kutch are part of a designated and controlled marine park and represent a sensitive marine environment. The on-land pipelines pass through low lying areas which consist of some farming land and are adjacent to several villages.

The VOTL marine terminal facility consists of the following systems for supporting the aforementioned functions:

- A Single Point Mooring (SPM) and Subsea Line for loading crude:

The SPM buoy is the gateway for crude oil input to the EOL refinery. The SPM is anchored to the seabed in the Gulf of Kutch, in around 35 m of water. Tankers are secured to the buoy via mooring hawsers. The tanker is held off the SPM by a pull-back tug. The offloaded crude oil is pumped by the crude tanker pumps through the floating hose(s), through the SPM, and then via flexible catenary hoses into the 48" rigid subsea pipeline, through a PLEM and then flows directly to the crude oil tank farm located within the EOL refinery. The SPM is located roughly 4Km from the Marine Terminal and 8Km from the crude oil pipeline landfall.

- Seawater Intake Unit and Outfall system:

Seawater is pumped from the seawater intake facility (located at pathfinder Creek, adjacent to the jetty) and delivered to meet the water needs of the refinery. Seawater flows through two filter packages in the seawater intake well and is then pumped to a seawater storage reservoir located in the Refinery via a 48" GRP pipeline. Chlorine is added to the seawater downstream of the pumps at the intake facility for prevention of marine growth in the pipeline and the Refinery seawater reservoir.

The seawater outfall dispose of waste brine (high salinity water) generated from different Refinery units through a diffuser located on the seabed close to the location of SPM. The seawater outfall flow is pumped from a seawater return reservoir at the Refinery through an on-land 48" GRP pipeline and then via an 8Km subsea pipeline.

- A jetty including three (3) Loading Arms:

The jetty is located at the inlet to pathfinder Creek, and is situated between two coral reefs which are part of a declared "Marine National Park". The jetty is used for shipping of refined white and black products to vessels. The jetty is connected with the refinery through 3 x 32" diameter pipelines which bifurcate into 7 x 24" lines on the trestle and finally culminate into three (3) loading arms. Each of the 7 x 24" lines are allocated to each of the seven (7) products handled at the jetty, namely: ATF (aviation turbine fuel), kerosene, MS 87 (motor spirit), MS 95 (motor spirit), naphtha, diesel and VGO / FO (vacuum gas oil and fuel oil). Tanker at the jetty is located via pipelines connected through three sets of loading arms with Quick Connector Disconnecting Coupling.

- A pig station with three (3) Pig Receivers / Launchers and Terminal Area Slop Tank:

Pigging is carried out for clearing any previous pipeline content, separation of cargoes, cleaning inside pipeline coating and assessing any leak- buckle or damage- deformation in the internal section of pipelines (intelligent pigging). Products for export are pumped from the refinery to the jetty through 3 x 32" diameter cross- country pipelines. There are two (2) pipelines for white products (naphtha, MS, ATF, Kerosene, and diesel), and other is for black products (VGO / FO). To enable the flexibility of these pipelines to carry different products, pigging is carried out between the Refinery and the Marine Terminal Pigging station, where each line has its own pig receiving and launching facilities (total of 3 pig receivers / Launchers).

A slop tank is also provided for the pig stations to contain / collect liquid product drained from the pig station, and it is also used for transfer of products drained into the jetty Slop Tank (which are transferred by pump). Products drained into the slop tank are removed as required by an educator truck and taken back to the EOL Refinery where they are reprocessed.

- Pipelines between Terminal and Refinery ( including crude oil and seawater lines) include the following:
  - 3x 32" diameter cross- country pipelines ( two (2) pipelines for white products, and one for black products) between refinery and marine terminal ( around 18 km in length)
  - Crude oil pipeline (48") between refinery and landfall (13 Km), and then a further 8Km of 48" subsea pipeline to the PLEM on the seabed below the SPM
  - Seawater intake (48") between marine terminal and refinery (17Km), and seawater outfall (48") between refinery and landfall (13 Km) plus 8Km of subsea line to the outfall diffuser.

All pipelines are buried on land within an earthen berm. Steel lines are wrapped and cathodic protected (crude / product lines). The seawater lines are GRP. There are no flanges or connections on crude / product lines on –land (other than at marine terminal for product), and only air vents are provided along the seawater lines. The subsea crude oil pipeline is concrete encased, with the only flanges at the point of landfall and at the subsea PLEM.

- Buildings including the Main Terminal Control Building (MTCB) and two substations (main substation located near the seawater intake station, and jetty substation).

The response strategy for the VOTL plan has been developed taking into account the spill risks, and possible sources of spillage associated with Marine Terminal operations including those at the SPM and Jetty berths and facilities within the Port.

The geographical area of operations is bound by, but not limited to, one mile either side of the line joining following coordinates.

SPM	:	690 39' 35'' E
		220 30' 14''N
LFP	:	690 43' 26''E
		220 27' 59''N
Berth B (North End)	:	690 40' 10.26''E
		220 27' 15.25''N
Berth A (South End)	:	690 40' 11''E
		220 26' 54''N
Sea Water Intake	:	690 40' 32''E
		220 26' 11'' N

## 19.17.2 Oil Spill Risks

---

### 19.17.2.1 Identification of activities and risks

Oil spills will be categorized in accordance with the internationally recognized three tier classification system

Tier One	100 - 700 T
Operational spillages which can be dealt with using the resources immediately available	
Tier Two	700 – 10000 T
Medium size spillages which exceed VOTL resources and which require District and/or Regional assistance	
Tier Three	10000 > T
Large spillages which exceed the full resources of the District/Region and which may require National assistance and/or the implementation of the NOS - DCP	

#### 19.17.2.2 Types of Oil likely to be spilled

No.	Oil Type	Strategy Figure	Specific Gravity	Genre	Characteristics	Examples
1	Light Oil	5.1	< 0.84	White oils	Non-persistent, Volatile	Aviation fuel, Kerosene, Motor spirit, Naphtha, HSD
2	Crude Oil	5.2	> 0.84	Black oils	Persistent, Viscous, Emulsion. Fresh oil amenable to dispersants	Arabian Light, Arabian Heavy, etc.
3	Heavy Oil	5.3	> 0.95	Black oils	Persistent, Viscous, Emulsion. Generally not amenable to dispersants	Fuel Oils, LSWR

Probable fate of spilled Oil

#### 19.17.3 Preliminary Assessment

The ICG Coordinator will make a preliminary assessment of the incident by contacting the person reporting the spill, governmental officials, and the responsible party.

- Evaluating the magnitude and impact of the discharge or threat of discharge on the public health, welfare, and the environment;
- Determining in which jurisdiction the incident occurred;
- Determining or confirming the responsible party;
- Determining or confirming the source of the spill;
- Determining whether the spill has been stopped or is ongoing, and if ongoing, how quickly it can be controlled;
- Assessing the need for state assistance; and
- Assessing the feasibility of removal and determining the equipment needed to remove the oil.

## 19.17.4 Containment & Control

---

Clean-up actions must begin as soon as possible to minimize the effect on natural and economic resources. These actions may include locating the source of the discharge and preventing any further spillage, placement of containment boom to control the spread of oil and to protect sensitive areas, measuring and sampling, physical removal of the oil from water and land, the use of chemicals to herd or disperse the oil, and in situ burning.

### 19.17.5 Development of Oil Spill scenarios

VOTL is operating 02 Nos. Berths (A & B) for product evacuation & 01 No SPM for crude intake.

The VOTL is capable of accepting vessels ranging from 25000 to 100,000 DWT each at berth A & B and Vessels ranging from 87,000 to 325,000 DWT at SPM.

The Marine Terminal is located within an area which has been declared as a Marine National Park / Marine Sanctuary.

The mean tidal range is approximate 6 meters and current speed in excess of 2 knots may be experienced alongside jetty.



## 19.17.6 Port Operations

### 19.17.6.1 Pilotage

---

Pilotage is compulsory for all vessels. Pilotage and auxiliary support craft services are provided by Kandla Port Trust (KTP).

### 19.17.6.2 Main Approach Channel

---

The least depth in the main approach channel to the tanker jetty is 13 meters; the maximum acceptable draft alongside jetty berths is 15 meters. A minimum under keel clearance of 6% of vessel's maximum sea going draft plus 0.60 meters is applied to all vessels under way.

While the risk of grounding is low, it cannot be wholly eliminated. The most likely cause is steering or propulsion system failure which could result in grounding on the channel margins with consequent damage to the bottom and/of the mid body plating. The potential spill quantities depend upon the size / type of tanker and the area of impact damage.

The vessels calling the product terminal, in bound and out bound will be escorted by minimum two tugs in fair weather condition. This considerably reduces the risk of the vessel running aground in the channel.

### 19.17.6.3 Approach to SPM Berth

---

Tankers bound for SPM will follow the deep water route. Berthing and un-berthing of the Tankers on the SPM will be done by KPT Pilots. Charted depth at SPM location is 34.5 meters. Grounding of Tankers in the SPM area is considered as very remote.

## 19.17.7 Oil Spill scenarios

### 19.17.7.1 Collision between Vessels Underway

The control which will be imposed on ship movements within terminal are designed to ensure that any risk or collision is minimized. For example, inward / outward bound ships will have sole occupancy of the approach channel to the jetty berth; additionally all departing vessels will remain under Pilotage up to the western limit of the terminal area. It is thus considered that the likelihood of collision between vessels underway within the terminal is remote. There is perhaps a greater risk of collision between vessels maneuvering to the SPM and the jetty anchorage position without Pilotage assistance.

## 19.17.7.2 Berthing incident (Jetty)

---

Oil spills can occur as a result of hull contact with the corners of breasting dolphins during ship berthing or un-berthing maneuvers. Such incidents are generally due to failure of a vessel's main propulsion or steering systems, loss of control onboard an attendant tug or pilot error or misjudgment. The potential spill quantities involved depend on the vessel type and the location and extent of the impact damage.

### 19.17.7.3 Tug impact

There are well documented incidents where cargo or bunker oil has been released as a result of hull impact damage by tugs. This can occur when tugs are approaching a vessel underway prior to berthing, or when coming alongside a moored vessel prior to un-berthing. The potential spill quantities again depend on the location and the extent of the impact.

Adequate fenders shall reduce the level of risk.

## 19.17.7.4 Cargo Transfer Operations (SPM Berth)

---

This section considers the potential sources of oil spills during the discharge of crude oil cargoes and is based on oil industry data and ITOPF statistics. It should be noted that the ITOPF statistics demonstrate that most oil spill incidents occur during routine cargo handling operations and that some 91% of these incidents resulted in spillages of less than 7 tones.

## 19.17.7.5 Connection of Floating Hose String

---

After the floating hoses have been lifted on board, blank flanges are unbolted from the ends of the hoses prior to connecting them to the ship's presentation flanges. Small spillages frequently occur during the removal of the blank flanges; these are caused by surging of the line contents as the floating hose sections

follow the wave pattern. While in most cases such spillages are contained within the ship's manifold drip tray, there are recorded incidents where oil has escaped overboard via scuppers, which have not been effectively plugged. Spillages of this nature should not exceed 1 m3.

#### 19.17.7.6 Snapping of 24'' diameter Floating Hose

Spillage of crude oil due to snapping of a floating hose, during crude oil unloading operations @ 10000 m3/hr. estimated time taken for response is two minutes. Snapping of hose may occur due to accidental drifting of tanker, collision with SPM, the hose getting entangled due to movement of a tug boat very near to the SPM / Tanker, due to rough weather condition. Theoretically the quantity spilled would be 142 tons. Chances of a full bore snapping of the hose are classified as a rare phenomenon.

#### 19.17.7.7 Sea and Overboard Discharge Valves

Oil can escape to the sea via sea or overboard discharge valves which are directly connected to the cargo pipeline system due to either incorrect line setting or defective valves. The likelihood of this occurring is considerably less on SBT vessels.

#### 19.17.7.8 Slop Tank Overflow

Crude Oil Washing (COW) of cargo tanks will be undertaken during bulk cargo discharge; this operation entails the transfer of tank bottoms and washing oil back to back to the vessel's slop tank(s). The overflow of slop tanks as a result of instrumentation failure or operator error during this process is not uncommon. Checks on the system and operation, pre, during and post COW will considerably lower the associated risk.

### 19.17.7.9 Vessel Breakout

---

Other than a sudden and catastrophic failure of the mooring hawser leading to rupture of the floating hose string, it can be reasonably assumed that cargo discharge will have been suspended in weather conditions which approach the established environmental limits. It would also be normal practice to station a crewmember on the forecastle head to maintain a mooring watch. Under most circumstances, therefore, early warning of a potential breakout situation can be anticipated.

In any event, an emergency stop button for the main cargo pumps will be located at the ship's manifold and the deck watch keeper would initiate an ESD immediately the hose string parts.

A vessel breakout and loss of integrity of the floating hose string could result in a spill quantity of some 142 m<sup>3</sup>. This quantity is based on the following assumptions:

- Bulk flow rate
- Reaction time
- ESD activation time
- Hose contents

In case of undue stresses experienced by the floating hose string, the breakaway couplings will get activated. These are designed to seal both ends on activation.

#### 19.17.7.10 Hull Failure

The incidence of oil pollution due to hull failure is low and some 84% of the incidents attributed to this cause by ITOPF involved spill quantities of less than 7 tones; these spills were caused mainly by minor hull fractures and weld failures. The potential for more serious incidents with spill quantities in excess of 700 tones must, however, be acknowledged.

### 19.17.7.11 Fire and Explosion

---

Fires and explosions onboard ship represent a safety hazard with the risk of oil pollution as a secondary impact. All tankers engaged for trading to the SPM facility will be equipped with inert gas systems; gives the control which will be imposed and enforced by VOTL in respect of the oxygen content of cargo tanks, the risk of fire and / or explosion in the cargo spaces must be regarded as minimal.

Strict monitoring and control of the main cargo pump room atmosphere will minimize the fire and explosion risks associated with this space.

Fires resulting from uncontrolled smoking in the accommodation, organization hot work such as welding and engine room fires can spread rapidly if not dealt with swiftly and give rise to incidents of a very serious nature.

While the likelihood of fire or explosion occurring onboard vessels berthed at the SPMs is low, the risk is nevertheless acknowledged. Such an incident could give rise to a spillage of 700 tons or more.

#### 19.17.7.12 Spillages of Fuel Oil

Fuel oil bunkers will not be supplied to tankers moored to the SPM. It may, therefore, be necessary for vessels to undertake the internal transfer of fuel oil for trim or other operational reasons. A bunker tank overflow during such operations could result in spillages of < 1 ton.

#### Cargo Transfer Operation (Jetty Berth)

##### 19.17.7.13 Ballast Discharge

Only fully SBT (Segregated Ballast Tank) vessels shall be chartered for trading to the Marine terminal; those ships which load refined products will also discharge their segregated ballast water concurrent with the loading operation.

Under fair weather and operational conditions, tankers at SPM will not engage in de-ballasting activity.

On some older designs of SBT tankers, the ballast pipelines pass through the cargo tanks and vice versa, any loss of ballast line integrity can result in the entrainment of cargo oil in the ballast water discharge. Industry records indicate that the spill quantity from this cause on board product carriers should not exceed 25 tones.

##### 19.17.7.14 Loading Arms

The operation of loading arms can lead to minor releases of oil. Common sources are vent valves, swivel joints and hydraulic lines. Loading lines are equipped with PERC (Powered Emergency Release Coupling) and with DDV (Double Disk Valve)

##### 19.17.7.15 Cargo Tank Overflow

Cargo tank overflows can occur on board loading vessels; spills of this nature can be due to instrumentation failure or human error. The spill quantity is a function of the flow rate and also the number of tanks being loaded at the time of the incident. Some of the oil will be retained on deck but in a worst case scenario, some oil could go overboard.

##### 19.17.7.16 Hull Failure - Fire and Explosion

The risks of hull failure - fire and explosion are also similar to those for SPM vessels with the attendant spill quantities being proportional to the tanker size.

#### 19.17.7.17 Effluent Discharges

Treated effluent from the refinery is discharged into the sea area. The discharge consent levels are set and monitored by the State Pollution Control Board and VOTL regularly tests for effluent quality.

Instrumentation malfunction, failure of in-line samplers or operator error can result in the entrainment of oil in the final discharge to harbor waters. Most spillages of this nature are not substantial, and based on industry experience elsewhere, are unlikely to exceed 5m<sup>3</sup> in volume.

#### 19.17.7.18 Special Equipment which may be used

- Workboats
- Trucks / cars (four wheel drive)
- Radio transmitter / receivers
- Workshop / repair facilities
- Bulldozers, mechanical scrapers and similar earthmoving equipment
- Vacuum trucks
- Tank trailers
- Life vests
- Explosive meters

## 19.18 Fire Fighting Facilities at Vadinar Oil Terminal Limited (VOTL) of Essar

---

#### 19.18.1 Fire water supply pumps at Sea Water Intake

Fire pumps are vertical turbine type as per IS 1710

Dedicated fire pumps are provided for:

1. Fire Tower monitor system
2. Fire Hydrant System (There is no interconnection between two header)

#### 19.18.2 Fire water Pump for Tower Monitor – 4 Nos

- a. Main Motor Driven Pump – 1 No (Discharge capacity 792m<sup>3</sup>/hr at 15 kg/cm<sup>2</sup>).
- b. Engine driven – 1 No (Discharge capacity 822m<sup>3</sup>/hr (standby)).
- c. Jockey Pump (Discharge capacity 33m<sup>3</sup>/hr at 10.5 kg/cm<sup>2</sup>).

#### 19.18.3 Fire water Pump for Hydrant System – 4 Nos

- a. Main Motor Driven Pump – 1 No (Discharge capacity 792m<sup>3</sup>/hr at 15 kg/cm<sup>2</sup>).
- b. Engine driven – 1 No (Discharge capacity 822m<sup>3</sup>/hr (standby)).
- c. Jockey Pump (Discharge capacity 33m<sup>3</sup>/hr at 10.5 kg/cm<sup>2</sup>).

#### 19.18.4 Fire Hydrant & Jumbo Curtain

Fire Hydrants is located at different section of premises to be protected depending upon nature of fire hazard, fire hydrants are double outlet type.

Each outlet capacity is 900 lpm at 7.5 kg/cm<sup>2</sup>

The flow rate of hydrant is 1800 lpm at 7.5 kg/cm<sup>2</sup>

#### 19.18.5 Fire Hydrant Point – 31 Nos

- a. Berth A - 4 Nos
- b. Berth B – 4 Nos
- c. Pig area / cross country / MTCB – 16 Nos
- d. SWI – 03 Nos
- e. Between Berth A & B – 4 Nos

## 19.18.6 Jumbo Curtain at Berth A

---

The Jumbo curtains nozzle shall have discharge capacity of 3000 lpm of sea water at 7.5 kg/cm<sup>2</sup>.

Total – 6 Nos of Jumbo Water Curtain

The nozzle shall be able to produce 14 meters. Vertical plane & 20 meters horizontal radius dense water curtain through 160 degree angle – 04Nos at jetty to protect loading arms and – 2 Nos one each at the breasting dolphin to protect tower monitors from the radiant heat in case of fire on tankers.

#### 19.18.7 Jumbo Curtain at Berth B

The Jumbo curtains nozzle shall have discharge capacity of 3000 lpm of sea water at 7.5 kg/cm<sup>2</sup>.

Total – 02 Nos of Jumbo Water Curtain

The nozzle shall be able to produce 13.5 meters. Vertical plane & 22 meters horizontal radius dense water curtain through 180 degree angle – 02Nos at jetty to protect loading arms.

#### 19.18.8 Water / Foam Tower Monitor at Berth A

The monitor shall be suitable for both sea water and foam, each monitor shall be capable of discharging 6000 lpm of sea water and 36000 lpm of expanded foam at 10 Kg.cm<sup>2</sup> over a range of 100 meters in horizontal direction and 40 meters range in vertical direction. The monitor shall be capable of producing good quality of finished foam.

Horizontal range with water – 100 meters Horizontal range with foam - 90 meters

The monitor shall be capable of 360 degree rotation in either direction in horizontal plane and 60 degree elevation 70 degree depressions in vertical plane. The monitors shall be achieved by remote control from control room.

Two nos of positive displacement pump have been provided. At a time one pump will be running and other will be acting as stand by. The Capacity of each pump 21.6 m<sup>3</sup>/hr at 16kg/cm<sup>2</sup>

#### 19.18.9 Foam Compound Induction

Foam compound induction system is in line with balanced pressure proportioning type to ensure proper mixing of foam concentrate and right proportion and supply the same to the monitor line depending upon the water flow rate necessary automatic valve, spool valve and duplex pressure gauge have been provided to ensure 0 to 6% of foam compound induction.

Induction rate is set at 3% foam compound induction.

#### 19.18.10 Water / Foam Tower Monitor at Berth B

The monitor shall be suitable for both sea water and foam, each monitor shall be capable of discharging 6000 lpm of sea water and 36000 lpm of expanded foam at 7 Kg.cm<sup>2</sup> over a range of 75 meters in horizontal direction and 35 meters range in vertical direction. The monitor shall be capable of producing good quality of finished foam.



Horizontal range of monitor – 75 meters

The monitor shall be capable of 360 degree rotation in either direction in horizontal plane Elevation – (+) 85 and (-) 45. The monitors shall be achieved by remote control panel near pantry in open area.

#### 19.18.11 Foam supply system at Berth B

Foam supply system shall be operated by manually, located near Foam Tank, Foam supply system located at approximately 50 meters away from Berth B central platform. Since the pipeline will always be under pressure for throwing water / foam through the monitor:

One No foam solution storage tank is provided at south side of berth B with capacity of 16KL.

Foam pumps – 2 Nos (01 No stand by)  
Each pump discharge capacity is – 37m<sup>3</sup>/hr

Two nos of positive displacement pump have been provided. At a time one pump will be running and other will be acting as stand by. The Capacity of each pump 37 m<sup>3</sup>/hr at 16kg/cm<sup>2</sup>

#### 19.18.12 Foam Compound Induction

Foam compound induction system is in line with balanced pressure proportioning type to ensure proper mixing of foam concentrate and right proportion and supply the same to the monitor line depending upon the water flow rate necessary automatic valve, spool valve and duplex pressure gauge have been provided to ensure 0 to 6% of foam compound induction.

Induction rate is set at 3% foam compound induction.

#### 19.18.13 Foam Trolley

Foam trolley is firefighting equipment ready to use initial level in case of fire, oil spillage in dyke.

Foam trolley capacity – 200 liters Discharge capacity – 225 lpm

Total – 8Nos of foam trolley available in field.

- Berth A – 2 Nos
- Berth B – 2 Nos
- Pig Area – 3 Nos
- SWI - 1 No

#### 19.18.14 Ground Fixed Water cum Foam Monitors

Fixed foam monitors are ready for instant use in case of emergency and are able to discharge dense foam from orifice type foam nozzle. The discharge capacity of monitor is 2850 lpm

Monitor having facility to discharge water for cooling purpose, all fixed foam monitors are having 200 liters foam drum ready to use by monitor pick up tube.

Total – 4 Nos

- Pig Area – 2 Nos
- Berth B – 2 Nos

#### 19.18.15 Fire Extinguisher

Portable Fire Extinguishers are the first aid of fire fighting equipments. All fire extinguishers installed in the jetty premises are clearly visible and accessible.

At Berth A

- DCP 75 Kg –4 Nos • DCP 50 Kg –2 Nos • DCP 10 Kg –6 Nos

At Berth B

- DCP 75 Kg –4 Nos
- DCP 10 Kg –6 Nos
- CO2 6.5 Kg –2 Nos

Other jetty area locations are also equipped with fire extinguishers

#### 19.18.16 Innergen Total Flooding System

Innergen Total Flooding System has been designed for protection of MTCB floor underneath cabling and DCS instrument panels. It is automatic fire extinguishing flooding system. The contents of gas are (52% nitrogen gas, 40% argon gas, 8% CO<sub>2</sub> gas)

The system is kept in both auto / manual mode operation. There are 12 Innergen gas cylinders which are pressurized to 200 bar at 20 Degree Centigrade for fire protection system.

Innergen Total Flooding system is divided in five different Zones.

**Zone 01 & 02:** is instrumentation room, Ground Floor MTCB (There are 6 Nos discharge nozzle of Innergen System)

**Zone 3:** is panel room right side (There is 1 No discharge nozzle of Innergen System)

**Zone 4:** is panel room left side (There is 1 No discharge nozzle of Innergen System)

**Zone 5:** is Battery Room Ground Floor MTCB (There is 1 No discharge nozzle of Innergen System)

The system has been put in manual mode.

#### 19.18.17 Manual Call Point (MCP)

MCPs have been installed in premises in different accessible & visible locations like:

- Berth A
- Pig Station
- Around MTCB Building
- SIW & Berth
- All MCP are indentified with Zebra cross red and yellow

In case of Emergency Alarm to be raised MCP glass should be used.

Total 69 Nos of MCPs are in premises connected to DCS panel. On activation of any one MCP alarm will be blow on DCS

- Berth A – 13 Nos
- Berth B – 6 Nos
- Pig Area – 7 Nos
- MTCB – 6 Nos
- SWI / SS – 12 Nos
- Road / Tresle / KPT – 25 Nos

#### 19.18.18 Smoke Detectors

Smoke detectors have been provided inside building (MTCB) cable cellar room, electrical panel room, instrument panel room.

Due to availability smoke particles detector will get activated. Fed Red Becon & hooter will start and on DCS alarm will be sounded repeatedly.

Total No of Smoke Detectors – 68 Nos

#### 19.18.19 Fixed Gas Detectors

Fixed gas detectors have been installed in the jetty premises where most critical hazardous zone is identified.

Fixed hydrocarbon detector detects the hydrocarbon vapours available in the atmosphere and it gives pre explosion alarm. The alarm is set at 10% of LEL.

Total No of Gas detectors – 25 Nos

- Berth A – 6 Nos
- Berth B – 6 Nos
- Pig Area – 5 Nos
- SWI / (H<sub>2</sub>) / MTCB – 8 Nos

#### 19.18.20 Life Saving Appliances

1. Life Buoy Ring – Life buoy ring with 30 meters 8 Inch Nylon rope have been installed in entire jetty premises. Total No of Life Buoy – 29 Nos
2. Life Work Vest – Life work vest have been installed in emergency almirah at berth A and Berth B and also installed at central platform of berth and SWI. Total No of Life Work Vest – 18 Nos
3. Life Jacket – Life jacket is available with the terminal whenever persons go to the SPM / Sea shore side life jacket has to be worn. Total No of Life jacket – 12 Nos

#### 19.18.21 Emergency Escape Breathing Device (EEBD)

Emergency Escape Breathing Device is used to escape from place where emergency arises and it is difficult to reach a muster point / safe place, same shall be used in such emergency.

EEBD is ready to use for 15 minutes to see the person can be reached to safest place with normal breath.

Total Nos of EEBD – 5 Nos

- Berth A – 1 No
- Berth B – 1 No
- Pig Area – 1 No
- SWI – 1 No
- Store – 1 No

#### 19.18.22 Breathing Apparatus Set (BA Set)

B A set is to be used in such emergency where it is difficult to breath during rescue operation. Fire Fighting, Toxic gas release, and Flammable gas in atmosphere.

B A set has been installed in jetty premises where it is most hazardous so it can be used immediately whenever necessary.

Total No of B A set – 6 Nos & 2 Nos Spare Air Cylinder

Emergency Almirah Berth A – 2 Nos

- SWI – 2 Nos
- MTCB – 1 No
- Store – 1 No

#### 19.18.23 First Aid Box

First Aid Box is distinctively marked with a red cross on a white background. First aid box is kept in prominent place. Custodians of the first aid boxes are qualified first abiders only.

The names of the first aiders are displayed at the notice board of the control room.

The first aiders are available in each shift.

First aid box available at site – 8 Nos

First box location available in jetty premises and their locations are:

- MTCB – 1 No
- Berth A – 1 No
- Berth B – 2 Nos
- SWI – 1 No
- Security Gate – 1 No
- 70 – 1 – 1 No • 76 – 2 – 1 No

#### 19.18.24 Portable Safety Instrument

1. Area Monitor – Area monitor is available in control room. It is used for continuous monitoring of hydrocarbon vapors in atmosphere. The area monitor lowest alarm is set at 5% of LEL on reaching this range area monitor will be sounding with high volume.

Area monitor is used in hot work area where the most critical hazardous area are identified such as Berth A / Berth B

2. Portable Multi Gas Detector – Multi gas detector is always available in control room and in the field with the fire men. Whenever any hot work permit is issued by SIC, Safety team checks the area and residual hazardous of concerned location and ensures that no hydrocarbon vapor is in the atmosphere. Stand by fire man continuously monitors and makes sure that the LEL always is 0%.
3. Chlorine Meter – The device is widely used for check the work environment before entering the chlorination room / area.
4. H<sub>2</sub>S Meter – Very useful device for working crew for confined space work. I.e. Vessel, Tank & nearby hazardous area for continuous monitoring work environment.
5. Oxygen Resuscitator – It is a medical equipment and to give oxygen to casualty by trained person.

#### 19.18.25 Chlorination System at SWI

Chlorine gas is most toxic and corrosive gas. In case of leak and in coming in contact with the skin irritation starts, inhalation is most dangerous if more than 15ppm it will be IDLH (Immediate Danger Life & Health)

Chlorine tonners have been laid down at chlorination system for chlorine injection in sea water line which is going to refinery.

3 Nos of fixed chlorine detectors have been provided at three different locations.

1 No Caustic Soda Tank capacity 8000 Liters with blower and hood

Hood provided on running cylinder, the detector laid would sense 0.5ppm in case of a leak. The blower starts automatically.

Chlorine containment kit & 2 Nos BA set is available in the SWI store.

#### 19.18.26 Chlorine Kit

It is used for containment of chlorine gas in case chlorine leakage from the tonner valve assembly, plug or from body.

#### Work Permit System

Any routine work, testing of equipment, inspection, schedule maintenance, concern has to take work permit for particular job. SIC will make sure that before issuing work permit receiver must have completed TBRA & TBEA and also tool box talk.

- Hot work permit
- Cold work permit
- Electrical Isolation & restoration
- Confined space entry permit
- Vehicle entry check sheet
- Photography permit check sheet
- Isolation of fire fighting network
- Radiography check sheet.

## 19.19 Off Shore DMP of Indian Oil Corporation (Vadinar)

---

### 19.19.1 Introduction of Facility

Indian Oil Corporation (IOC) Ltd (Pipelines Division) owns and operates two offshore oil terminals in the Gulf of Kutch at Vadinar. The terminals are intended to handle the combined throughput requirement of its three refineries at Koyali, Mathura and Panipat. The oil terminal facilities comprise of two nos. Single Point Mooring (SPM) systems for moorings of tankers, off-shore /on-shore pipelines, the shore terminal comprising of 13 nos. of floating roof tanks with the total storage capacity of about one million tone and originating pumping station through which crude is pumped to the refineries at Koyali, Mathura and Panipat through the Salaya -Viramgam, Viramgam - Koyali, Viramgam-Chaksu, Chaksu-Mathura and Chaksu-Panipat pipeline system.

The offshore oil facilities are connected to the shore tanks by means of 1067 mm (42") dia. submarine pipeline of about 5.3 KM for SPM-I and 6.3 Km for SPM-II followed by twin 1067 mm (42") dia. onshore pipelines of 5.7 KM length each. Another 2.1 Km loop line of 1067 mm (42") dia. is also laid to interconnect the Pipe Line End Manifolds (PLEM) of both SPMs to facilitate shore based pigging operation of both offshore and onshore pipeline. A sketch showing the above is enclosed as Annexure-I. For operational flexibility, sub-sea isolation valves are provided at suitable locations. The tankers berthed at SPMs discharge the crude oil through two strings of floating hoses connected between the tanker manifold and SPMs, and two strings of submarine hoses connected between SPMs and the PLEM located at the end of the submarine pipeline at the seabed.

This off shore oil terminal in Gulf of Kutch near Vadinar together with its cross-country pipeline system to the refineries can be termed as a vital energy artery of the Western Region catering to the energy requirement of the entire Northwest region of the country.

### 19.19.2 Location of the SPM Terminal

The SPM facilities are situated within the territorial water of DEENDAYAL PORT TRUST(KPT). SPM-I is situated at Latitude 20o 30' 34" N and Longitude 69o 42' 04" E and SPM-II is situated at Latitude 22o 30' 14.36" N and longitude 69o 40' 53.60" E.

The drafts available at SPMs are 34.9 meters and 32.5 meters for SPM-I & SPM-II respectively. The KPT provides the infra structure as well as Pilotage facility for operating this terminal. The entry channel of approximately 126 km (70 Nautical miles) in the Gulf of Kutch is identified for the navigation of vessels by KPT.

A zone of 3.6 Km (2 nautical miles) around each SPM has been declared as the "No Anchorage Zone" and no vessel is allowed to anchor in this area to prevent fouling of their anchors with our SPM anchor chains or sub-sea hoses and the pipeline.

#### Hardware Details of SPM System at Vadinar

Sr No	Parameters	SPM - 1	SPM - 1
1	Capacity of Tankers to be handled	3,00,000 DWT	3,15,000 DWT
2	Mean Sea Level	34.9 MTR	32.5 MTR
3	Geographical Co - ordinates	LAT: 20° 30' 34 " N LONG: 69° 42' 04 " E	LAT: 22° 30' 14.36 " N LONG: 69° 40' 53.6 " E
4	Year of Commissioning	August - 1978	March - 1997
5	Off - Shore Line	5.3 KM	6.3 KM
	Loop Line Between SPM-I & SPM-II Is 2.1 Kms		
Hose Configuration			
(A) Floating Hose			
1	24" X 40' Half Float Hose	01 No in each String	01 No in each String
2	24" X 40' Decreasing Stiffness Hose	01 No in each String	01 No in each String
3	24" X 40' Standard Full Float Hose	21 Nos in STBD String & 22 Nos in Port String	20 Nos in STBD String & 21 Nos in Port String
4	Metallic Reducer	01 No in each String	01 No in each String
5	20" X 40' Full Float Hose	01 No in each String	01 No in each String
6	20"-16" X 40' Tapered Hose	01 No in each String	01 No in each String
7	16" X 35' Full Float Hose	02 Nos in each String	02 Nos in each String
8	16" X 30' Tanker Rail Hose	01 No in each String	01 No in each String



	Total Length in Meters in each string	Port STR: 331.83 STBD STR: 324.11	Port STR: 336.32 STBD STR: 324.13
(B) Submarine Hoses			
1	20" X 40' Carcass Double Submarine Hose	-----	04 Nos in each String
2	20" X 37.5' Carcass Double Submarine Hose	04 Nos in each String	-----
3	20" X 35' Carcass Double Submarine Hose	04 Nos in each String	04 Nos in each String
	Total Length in Meters in each String	OFF.SH : 44.20 ON. SH : 44.20	OFF.SH : 45.72 ON. SH : 45.72
	Type of Plem Valve Actuator	Rotary Vane	Spring Loaded

### 19.19.3 Tanker Operation

Tankers can be unloaded simultaneously from both the SPMs and any one SPM. The details of tanker operation are described below:

Pilots of KPT bring the tanker near SPM. There are two strings of floating hoses of 610 mm (24") dia for each SPM which are lifted by the crane of the tanker for connecting to tanker manifold. When the tankers are not there, these floating hoses are floating on sea and at the ends of the strings, butterfly valves are used to close/ blind the line and additionally blinds are fitted to avoid spillage of oil. Once the floating hose strings are connected to the tanker, the system is ready for discharge of cargo through SPM system.

Before commencement of discharge of the tankers, ullaging of the tanker is done and in the meanwhile shore tanks are also aligned and tank valves are operated for receipt of cargo into shore tanks. The inlet and outlet valves of the shore tanks are motor operated and can be closed within five minutes in case of any emergency or after the discharge of the tanker is over. KPT provides the tug for pull back operation to avoid tankers overriding the SPM buoy, under buoy hoses etc. to prevent damage to the buoy and oil pollution.

Further during the operation of the tanker, there is a constant watch on the SPM system and the hoses for any leakage or burst and the operating parameters are kept well within the designed limits besides observing all safety aspects for the safety of the tanker, buoy and its accessories. The work of connecting and disconnecting hoses and repair of lines has been given on contract. During discharge operations technical personnel from following agencies are always available:

- DEENDAYAL PORT TRUST
- IOC Salaya Mathura Pipeline (SMPL), Vadinar.

- M/S Underwater Services, Mumbai
- Crude Oil Tanker

There are isolating valves provided for isolation of the floating strings and under buoy hose strings for use in any emergency arising out of failure of hose or burst of hose during operation to prevent oil loss, pollution and to sustain operation through the other string. Thus by meticulously following the international marine standards of operations and maintenance the entire tanker discharge operation is kept totally spill proof.

Further the entire off-shore facilities are subjected to stringent inspection checks as per Oil Companies International Marine Forum (OCIMF) guidelines and rigorous preventive and schedule maintenance for the upkeep of the facilities/ equipment is done in order to avoid any unforeseen instances of hose burst, leaks or any other eventualities which may result in either small or large scale oil spills in the ocean.

#### 19.19.4 Definition of Oil Spill Management

Accidental and unwanted discharge of crude oil in the sea during the operation of SPM system including accidental spillage, if any, from the oil tankers may be termed as an oil spill resulting into pollution of marine environment.

The oil spill may be minor, intermediate or major in nature depending upon the source and duration of the oil spill.

#### 19.19.5 Oil Spill Classification

Oil spill can be broadly categorized into three categories depending upon the volume and area of oil spill, which has taken place. These three categories of oil spill are generally classified as Tier one, two and three and each Tier will require response strategies to suit its magnitude and manifestations as mentioned below:

##### **TIER ONE**

This would be a spill of a magnitude the local resources could respond to, successfully without assistance from other agencies.

##### **TIER TWO**

This would be a spill of a magnitude that would outstrip the local resources and would require assistance on a regional basis. This would either come from local/central Government or Local Industries Mutual Aid arrangement.

##### **TIER THREE**

This would be a spill of a magnitude that would surpass the capabilities of Tier one and Tier two. Additional resources would be required on a national and international level.

Clearly Tier one and Tier two levels of response equipment and manpower resources are governed by a number of criteria. These criteria are such as location, logistics for national and international assistance, nearby sensitivities and many others.

The following classification has been made as per OISD norms:

<b>Tier Level</b>	<b>Volume</b>
Tier –1	Up to 100 MT
Tier – 2	100 MT – 1000 MT
Tier – 3	More than 1000 MT

#### 19.19.6 Risk Analysis & Causes of Spill

Accidental spill from tankers contribute an estimated 0.4 million tons annually globally. Analysis of tanker spills occurring throughout world shows that the majority occurs in port during routine ship operations such as loading, discharge and bunkering. The most of these spills are, however, relatively small. Over 92% are less than 7 tones and probably in total, contribute less than 20000 ton annually. In comparison, accidents, such as collisions and grounding give rise to less than 10% of oil spills from tankers, but a quarter of these are larger than 700 tons.

#### 19.19.7 Spills Due to Collision

The statistical data shows that as a percentage of the total no. of incident, collision account for 5% of oil spill regardless of the quantity of oil released. The classification based on size of the spill shows more alarming statistics with 29% of all large spills (> 700 tons) being due to a collision. Almost 21% of the sizable spills involving the release of between 7 and 700 tons are due to collisions. Small spills of less than 50 barrel (7 tons) from a collision account for less than 2% of total.

#### 19.19.8 Spills Due to Grounding

A similar analysis of statistical data shows that although as a percentage of the total incidence spills due to grounding are rather small, accounting for only 5.2 %. A different picture emerges when the quantities involved are scrutinized. Large spills of more than 700 tones caused by grounding account for 33% of all releases of that magnitude. Off the sizable spill between 7 - 700 tones about 18 % are a direct result of grounding. The small spills of up to 7 tones are fairly insignificant and are 2.7 % of the total spills in that category.

It is prudent to assume that in any collision or grounding, spill quantity may be more than 700 tones.

#### 19.19.9 Most Likely Spills

The most likely maximum spill can result from a central compartment of a tanker being ruptured at the bottom of the hull releasing most of its contents. Quantities in the order of 7000 tones are therefore more probable due to the release of an assumed 90 % of the contents of a center tank of a typical 175,000 DWT single skin fully laden tanker ruptured due to grounding.

#### 19.19.10 Collision with another Vessel

A collision with another vessel causing a tank to rupture will release only the contents of the tank above the water line. The ensuing spill caused by a gash in the tank resulting from a surface collision will release near about 1750 tones. Therefore the spill quantities in both the above scenarios pertaining to rupture due to collision and a bottom gash resulting from grounding are to be 1750 - 7000 tones when a single tank has been damaged.

#### 19.19.11 Oil Spilled into Sea

Oil spilled into the sea undergoes a number of physical and chemical changes, some of which lead to its disappearances from the sea surface whilst others cause it to persist. The time taken depends primarily upon the physical and chemical characteristics of the oil, as well as the quantity involved, the prevailing climate and sea conditions and whether the oil remains at sea or is washed ashore.

In considering the fate of spilled oil at sea, a distinction is frequently made between nonpersistent oil, which tend to disappear rapidly from the sea surface, and persistent oil, which in contrast, dissipates more slowly and usually requires a clean-up response. Most crude oils and refined residual oils have varying degree of persistent depending upon their physical properties and size of the spill. The main physical properties, which affect the behavior of oil spilled at sea, are specific gravity, distillation characteristics, viscosity and pour point.

#### 19.19.12 Most Small Oil Spills

Most spills will in fact be small, involving less than two tones and will occur mostly when the hose system failed at the terminal. This can usually be dealt with swiftly and efficiently by the terminal operator. Major spills are fortunately considered rare with estimated probabilities between one in 100 years to One in 220 years. In the event of such a large spill at the Gulf of Kutch efforts can be made either to contain and collect the oil using booms and skimmers, or to disperse it using chemical dispersant which are spread either from marine craft using side booms or aircraft (similar to crop spraying).

If oil is washed ashore on a hard sand beach, for instance, it can be quickly and effectively cleared by manual labour with the aid of trucks and bulldozers.

In some cases, bio-degradation method may be applied using bacteria to digest the oil which can halve the time that natural forces would take to achieve the same result. However, natural forces usually degrade any oil, which cannot be cleaned up, and such forces are exceptionally strong at the Gulf of Kutch and the effects of a pollution incident are rarely long term.

#### 19.19.13 Impact of Second SPM at Vadinar

The second SPM was commissioned during March'97 at Vadinar location. Obviously this has an impact on the requirement for pollution preparedness.

It is felt that there will be an increase in the likelihood of a spill rather than the possible volume of oil spill. This position comes from the facts mentioned below:

Increase in vessel traffic.

Doubling of hoses, joints and other possible points of failure and Increases in connections and disconnection of hoses etc.

#### 19.20 Responsibility during Emergency

The basic responsibility of combating oil spill disaster and marine pollution lies with the local port authority within its port jurisdiction and the defaulter companies/ organizations.

### 19.21 Chief Coordinator (Location Head, WRPL Vadinar)

---

- a. On getting information of oil spill, he will report to KPT authority and other resource agencies.
- b. He will co-ordinate all activities through Chief Operation Manager and Maintenance Manager (Marine).
- c. He will ensure that appropriate response and techniques are in action to clean up pollutants.
- d. He will ensure that all the resource agencies have been duly reported about incident.
- e. He will apprise Head of WRPL about the incident and actions undertaken.

- f. He will make arrangements for disposal of oil as per the directive of Regional Commander (West).
- g. He will be responsible for the resumption of Operations at SPM terminal.
- h. He will contact IOC (Shipping) and seek assistance required to meet the emergency.

## 19.22 Roles of IOC in Controlling Oil Spill Disaster

---

### 19.22.1 IOC Vadinar

- a. To assist KPT off shore oil terminal, and Coast Guard Vadinar action group, in implementation of local action plan.
- b. To assist KPT, Vadinar and Coast Guard Vadinar in obtaining additional available equipment and chemicals from identified resources if and when required.
- c. To assist in chartering/hiring of tankers to undertake transportation/ transshipment operation if so required by KPT.
- d. To arrange for storage of oil transshipped as above.
- e. To make assessment of the value of the oil transshipped.

### 19.22.2 IOC Shipping New Delhi

- a. To arrange for chartering tankers for Vadinar as required.

### 19.22.3 Indian Coast Guard – Central Coordinating Authority

- a. To receive the report of significant spillage of oil at sea.
- b. To keep the Ministry of Defense apprised of the development on receipt of information about oil spill.
- c. To decide upon the nature and extent of actions required and to advise the Regional Headquarters/Local Action Groups/authorities concerned regarding the action to be taken by the latter in consultation with Apex Committee on Control of Marine Pollution/Task Force on oil spills.

- d. To arrange for chartering of any tankers for oil transshipment operations, if required.
- e. If the resources available with the Regional Headquarters / Port authorities/other agencies, Local Action Group/authorities are inadequate, to mobilize all available and necessary resources and direct the same towards the concerned Regional Headquarters/Local Action Groups/authorities.

### **Regional Coast Guard Commanders (RCC)**

- a. Receiving reports of oil pollution at sea.
- b. Coordinating the activities of RCC when activated.
- c. Keeping the Director General, Coast Guard apprised of developments.
- d. Processing and coordinating claims of the affected parties and participating agencies with a view to compilation for processing by Director General Shipping.
- e. Mobilizing Coast Guard resources to support On Scene Commander (OSC) action at spill area.
- f. Maintaining the Regional Contingency Plan (RCP) and forward revised plans to members as may be required by RCC.
- g. Receiving periodic reports from resource agencies on account of Pollution Equipment and material with a view to have an upto date inventory list in the Coast Guard western Region, Eastern Region and Andaman and Nicobar Region.
- h. Providing the administrative infrastructure to the RCC for conduct of routine and operational tasks.
- i. Providing additional sampling effort during spills when requested by OSC.
- j. Maintaining a list of national and international agencies that may be called upon to assist for pollution response at the discretion of RCC.
- k. Arranging for periodical exercise in pollution response.
- l. Providing sensor data to RCC/OSC as required.
- m. Pre-designating a Coast Guard OSC.

## 19.22.4 Responsibility of Port Authority

---

The port authorities will be responsible for response to accident / oil spill within Port Limits keeping the coast guard regional commander informed and request for any additional assistance through the Regional Communication/Operations Centers. The detailed responsibilities are as follows:

- a. To arrange for the preparation of a local contingency plan in consultation with Regional Head Quarter/Central Coordinating Authority.
- b. To identify a suitable sea going tug when required for operations
- c. To identify surface crafts
  - On which dispersant spraying equipment can be mounted and
  - Which can be used for rigging the booms
- d. To ensure that the purpose of part-XIII of Merchant Shipping Act, 1958, actions are taken by the various authorities under the overall legal receiver of the wrecks and dock concerned.
- e. To ensure that at least following minimum equipment is kept available locally at all time:

### Inflatable booms

*Dispersant spraying equipments capable of being mounted on surface craft.*

*Suitable dispersant chemicals of the nature and quantity estimated as requirement of Local Action Group as part of the local contingency plan.*

### Oil skimmer equipment

- a. Surface crafts on which above dispersant equipment can be mounted and which can be used for rigging booms etc.
- b. To arrange for training of personnel expected to be engaged in above operation.
- c. To arrange for periodic exercise under the guidance of the RCC to keep equipment and personnel on continuous readiness for oil spill response operation.
- d. To consult the Coast Guard or Director General Shipping or any other authority, when further advice/assistance is required.



- e. To keep the Coast Guard apprised of actions being taken.

#### 19.22.5 Responsibility of Boarding Officer

- a. Inform Chief Crisis Coordinator / Alternate Chief Crisis Coordinator, Maintenance Manager (Marine), IOC Control room, Marine Department about the oil spill incident.
- b. Stop the cargo or slow down the cargo as may be the case and accordingly isolate the affected portion causing the oil spill.
- c. Instruct the O&M contractor to fight the oil spill & locate the source of oil spill and coordinate with various agencies for oil spill containment.
- d. To carry out the water flushing of the SPM system as per the requirement in coordination with IOC control room.

#### 19.22.6 Reporting & Alerting Procedure

After knowing major oil spill, Chief Coordinator, IOCL is to report the same immediately to KPT authority who in turn will inform Commander Coast Guard Region (West). Besides informing KPT, Chief Coordinator, IOCL should inform DC, Jamnagar, Forest Department Jamnagar and Gujarat Pollution Control Board Jamnagar, Gandhinagar regarding the incident.

### 19.22.7 Handling SPM Emergency

---

In case of any burst or leakage in floating / under buoy hoses or in any system of SPM, is noticed by the master or Deputy Officer or Our Boarding officer or any other person, the above incident should be immediately brought to the notice of Master/ Deputy Officer of the Ship. On getting the information, the discharging operation should be immediately stopped and the IOC control room at Vadinar should be informed through VHF channel 12 and 07 (US) about the stoppage of oil discharge. The master of the ship/ IOC Boarding officer with the help of crew members of ship and supporting contract vessel of IOC should try to assess where the spill is coming from and try to contain the spill by means of deploying booms available with the ship/contract vessels of IOC. Procedure to be adopted in case of leakage from following is as detailed below:

#### 19.22.8 Floating Hose

- Stop discharge.
- Close the butterfly valve near tanker manifold and isolation valve near SPM.
- Contain the leak
- Further operation can be done only after replacement of burst/leaked hose or hoses

#### 19.22.9 Under Bouy Hose

- Stop discharge.
- Close the PLEM valve of the leaking line.
- Contain the leak
- Further operation can be done only after replacement of burst/leaked hose or hoses.

#### 19.22.10 Central Swivel Leak

If the leak is not controllable then

- Cast-off the vessel.
- Contain the leak.
- Arrest the leak.
- Re-berth the vessel.
- Restart operation.

#### 19.22.11 Central Swivel Leak

The officer on board of the vessel can decide in consultation with pilot/master of the vessel whether the ship can continue at berth. If necessary, arrangement should be made to replace the damaged mooring rope.

#### 19.22.12 Damage to Buoy

It is due to overriding of tanker. The officer on board of the vessel can decide in consultation with the pilot/master of the vessel whether the ship can continue at berth.

## 19.22.13 Pollution Control near SPM

---

- a. The master of the vessel will be informed about the oil spillage by boarding officer. The master in turn will contact the port signal station, which is provided with VHF channels 16, 12, 10 and 07 (US) and give a detailed report of the incidence to KPT.
- b. The signal station in turn will inform the Chief Operation Manager (COM) Offshore Oil Terminal (OOT) KPT.
- c. Boarding officer will also inform IOC shore control room/ marine department through VHF and IOC control room in turn will inform the incident to CMNM / Chief Coordinator, IOCL, Vadinar.

- d. Upon receipt of information from port signal station, COM, KPT will direct all the crafts presently posted at Vadinar to combat the oil spill within port limit.
- e. The tug / launches of KPT should carry sufficient quantity of dispersant before leaving Vadinar jetty.
- f. Since the flow of underwater current around Vadinar coast is very high, usage of oil skimmer to recover oil from any leakage from SPM and other floating hoses is not much effective, hence the pollution control near SPM done presently is limited to spray of dispersant.

#### 19.22.14 Typical Case of Oil Spill Combating at Vadinar

In case of any accidental oil spill in and around SPM following action plan is to be brought to effect immediately in line with the disaster plan in association with KPT.

##### 1. Reporting:

- a. On getting any information about oil spill noticed by the Master or the Duty Officer of the vessel, or Boarding Officer of IOC on board, working SPM Maintenance Contractor, Coast Guard patrol party, KPT pilot or any other person, the above incident should be brought to the notice of the Master / Duty Officer of the ship. On getting any such information, the discharging operation should immediately be suspended and the IOC tank farm which is also available on VHF channel 12 and 07 (US) should be immediately informed about the stoppage of discharge.
- b. On getting such information from Boarding Officers, the shift in charge in IOC shore control room shall inform the incident to Chief Coordinator, IOCL, Vadinar and the necessary line isolation from ship to shore tank farm should be ensured by closing necessary valves.
- c. The master or the Boarding Officer of the vessel should contact the Port Signal Station which is provided with VHF channel 16,12,10 and 07 (US) and give a detailed first hand information report of the incident.
- d. The Signal Station, in turn, should inform the COM, KPT. COM, KPT may in turn pass on the information to their authorities and Coast Guard etc.
- e. IOC officer on board should also pass on the information to location head Vadinar through IOC control room on VHF channel and check back with COM, KPT for confirmation of the message receipt through Port Signal Station.
- f. Chief Coordinator, IOCL, Vadinar will immediately establish contact with ED WRPL Gauridad and pass on the first hand information report besides informing the incident to statutory bodies like Gujarat Pollution Control Board (GPCB) and Forest Department / National Marine Park authorities.

##### 2. Alerting: 1

- a. COM, KPT will direct the crafts posted at Vadinar to proceed to SPM and during the passage rig-up the dispersant spraying booms.
- b. IOC, Vadinar should ask its maintenance contract vessel to be ready for deployment of spill combating facilities on board at short notice on demand from COM, KPT.
- c. Small tug available with SPM maintenance contractor should also be put on alert for deployment, if so demanded by KPT for replenishment of oil dispersant and other support services.

### 3. Operational Requirements:

- a. In view of the strong current experienced at Vadinar only dispersant may be sprayed by 3 tugs of KPT while the fourth craft would be busy in replenishing her stock of dispersant chemicals from the storage provided at Vadinar jetty.
- b. The Master of harbour tugs / launches should ensure that sufficient quantity of dispersant chemical is carried out on board prior to leaving the jetty.
- c. In view of the strong currents experienced at Vadinar and the location of the SPM, Commander TMS Hayes, Advisor on Marine Pollution, International Maritime Organization in his Mission Report has indicated that it will not be possible to contain the oil spill and use a skimmer to collect oil. He therefore has recommended that the KPT should equip at least three crafts with dispersant spraying units. Accordingly, the Port had provided only the dispersant spraying equipments for use at Vadinar.

### 4. Execution:

The craft should move downstream of the oil spill and then start streaming up against the current while carrying out spray of dispersant chemicals with a systematic run over the oil spill, till the total spill gets dispersed.

### 5. Support Services:

IOC shall assist KPT and Coast Guard in

- a. Implementing the local action plan.
- b. In obtaining additional equipments and chemicals from HQs of KPT and Coast Guard, if and when required.
- c. Chartering of tankers to undertake transportation / transshipment operation if so required by KPT.
- d. Arranging for the storage of oil transported at shore and
- e. Making assessment of the value of the oil transshipped.

### 6. Claims:

In case the oil spill in and around SPM terminal is due to any problem of tanker or any negligence from tanker operation crew, following steps should be taken for claim, which will be done by DC / COM, KPT.

COM, KPT should inform the Master of the Vessel holding him responsible for the spillage/pollution and also steps taken by the Port to combat the oil spill and for cleaning operations and the charges thereof as per rules.

Record of all expenditures towards the use of port craft / tugs / dispersant chemicals / port vehicles and any other material should be maintained by the DC / COM, KPT for subsequent recovery from the Master/Agent of the ship, prior to her departure.

#### 7. Final Report :

The detailed report of the oil spill in chronological order supported with available data/records will be prepared by KPT and sent to respective Organizations including IOC. However necessary reports for informing IOC official should be prepared by Chief Coordinator, IOCL, and Vadinar. He will also submit necessary reports to statutory bodies like Gujarat Pollution Control Board, Forest Department/National Marine Park authorities.

#### 19.22.15 Relationship with Coast Guard & Port Trust

The Indian Coast Guard and Port Trust along with IOC would be among the main organization involved in the more practical aspects of oil spill response at Vadinar terminal.

It has been therefore, the endeavor of KPT / IOCL / ESSAR / Indian coast Guard to ensure that good working relationship, understanding of individuals, operating procedure are developed and understood before the high pressure environment of spill response prevents the building of such ties.

All relationship with the Indian Coast Guard has been undertaken with the knowledge that in the National Disaster Plan it states that ICG is the controlling body for all oil spill response activities.

## 19.23 Oil Spill Equipment Available with IOCL Vadinar

---

Sr.No	Item Description	Qty
01	Inter Tidal Boom	600 mm
02	Coastal Boom	600 mm
03	Disc Skimmer	1No
04	Mop Skimmer	1No

05	Dispersant Spray Sets	2 Sets
06	On Shore Cleaning System	1 No
07	Floating Tank 25m <sup>3</sup>	2 Nos
08	Floating Tank 12.5m <sup>3</sup>	4 Nos
09	Off Loading Pump	1 No

#### 19.24 Oil Spill Consumables Available with IOCL Vadinar

Sr.No	Item Description	Qty
01	Oil Spill Dispersant	9800 Liter
02	Oil absorbent pillow (1.5'x1'x5")	72 Nos
03	Oil absorbent boom (length-10'x dia-7")	120 Nos
04	Oil absorbent sheet (1.5'x1.5')	760 Nos

#### 19.25 Imp Telephone Nos of Govt Officials related to Oil Spill Combating

Sr No	Description	Telephone No		Fax Number
		Office	Residence	
1	District Collector Jamnagar (0288)	2555869	2554059 09427306210	
2	Collector Office Jamnagar (0288)	2557601 – 5	-----	2555899
3	Superintendent of Police Jamnagar (0288)	2554203	2555868 09427305071	2556382
4	Municipal Fire Station Jamnagar (0288)	2550101	-----	-----
5	Regional Officer Gujarat Pollution Control Board Jamnagar (0288)	2752366	2540741	2753540
6	Conservator of Forest Jamnagar (0288)	2552077	2553327 09425049064	2679371

7	Police outpost Vadinar (02833)	256541	-----	-----
8	KPT Control Tower Vadinar (02833)		-----	-----
9	Deputy Superintendent of Police, Khambalia (02833)	234262	234726	234262
10	Deputy Collector, Khambalia (02833)	234577	234714	234577
11	Commander Coast Guard, Porbandar (0286)	2241794 /2240958	2244234	2244056
12	Gujarat Pollution Control Board, Gandhinagar, (079)	23222756 /23222095	-----	23232156
13	Chief Conservator of Forest Gandhinagar, (079)	23254123	-----	23229917
14	Director Environment, Govt. of Gujarat. Gandhinagar, (079)	23251062	-----	23252156
15	CG, Station Vadinar	256560 /256579	256534	256560
16	COM, KPT, Vadinar	256749	256522	256540
17	Head (Environment), RIL, (Mr. Kannan)	95288- 3012152		952833- 3012199
18	RPL, Port Operation Center			
19	Mundra (Port operation Center)	0283828820 1 to 288207, 0283822003 3		95288- 288270

## 19.26 Important Telephone Nos of VOTL Marine Operations

---

Sr No	NAME	DESIG	TEL (OFF)	MOBILE NO.
1.	Capt Deepak Sachdeva	Chief Operations Officer	02833-241777	9925153618
2.	Capt. Alok Kumar	Port Captain		9909908611
3.	Commandt. Raghuvanam	Head- Port Facility Security	02833-241780	9909021183
4.	V. Gopalakrishnan	Admin Officer	02833-241779	9979891335
5.	Control room	Shift -in charge	02833-241775	9979868460
6.	Control room fax		02833-241779	

## 19.27 Emergency Telephone Nos of outside agencies including District Authorities

### 19.27.1 Fire Station

SL No	Dept. Name / Officer's Name	Office	Resident
1	Inspector CISF (02833)	256542	-



2	Municipal Jamnagar (0288)	2550340	2550340
		2550101	
		2675091	
		101	

19.27.2 SHO (Police)

SL No	Dept. Name / Officer's Name	Office	Resident
1	District Superintendant of Police	2554203	2555868
2	Deputy Superintendant of Police	2552940	2542970
3	Police Control Room	100 2550200	-
4	Police Inspector, City 'A' Division	2550243	2676667
5	Police Inspector, City 'B' Division	2550244	2550315
6	Police Inspector, Panchkoshi 'A' Division	2550359	-
7	Police Inspector, Panchkoshi 'B' Division	2676556	-
8	Dhrol	02897- 222033	-
7	Dy. SP Khambhaliya Police Inspector Circle	234726	
8	Office, Khambhaliya	234744	

19.27.3 Collectorate

SL No	Dept. Name / Officer's Name	Office	Resident
1	Collector Shree & District Magistrate Shree	2555869	2554059
2	Additional Collector Shree	2550284	2672131
3	Resident Deputy Collector Shree	2553183	2556102

4	Sub divisional Magistrate Shree	2552130	2552807
5	Mamlatdar Shree (City)	2674575	2660950
6	Collector Control Room	2553404	-
7	Circuit House, Lal Bungalow	2550237-38	-
8	Deputy Collector, Khambhaliya	234577	

#### 19.27.4 District Authority

SL No	Dept. Name / Officer's Name	Office	Resident
1	District Development Officer	2553901	2552402
2	Deputy District Development Officer	2550221	2755070
3	District Health Officer	2671097	2756252

#### 19.27.5 Forest Department

SL No	Dept. Name / Officer's Name	Office	Resident
1	Conservator of Forest Marine National Park	2552077	2552327
2	Deputy Conservator of Forest Marine National Park	2552077	2679374
3	Deputy Conservator of Forest (Distribution)	2553664	2559787
4	Deputy Conservator of Forest (Common)	2553026	2554387

#### 19.27.6 Port Department

SL No	Dept. Name / Officer's Name	Office	Resident
1	Port Officer - Bedi Port	2670207	2556106
2	Port Office - Okha	262001	262010

19.27.7 Railway Station

SL No	Dept. Name / Officer's Name	Office	Resident
1	Railway Inquiry - Jamnagar	2755222	-
2	Railway Inquiry - Hapa	2570410	-
3	Officer, Railway Station - Jamnagar	2755169	-
4	Officer, Railway Station - Hapa	2570410	-

19.27.8 Airport Office

SL No	Dept. Name / Officer's Name	Office	Resident
1	Airport Officer	2712187	2560252
		2712413	2560262
2	Indian Airlines - Jamnagar	2550211	2554768

19.27.9 Station Transport

SL No	Dept. Name / Officer's Name	Office	Resident
1	S.T.Inquiry	2550270	-
2	Manager, S.T.Depo	2676904	-
3	Divisional Director - Jamnagar	2570608	2570486

19.27.10 Hospitals, Ambulance Sevas, Blood Banks & NGO's

Sr No	Dept. Name / Officer's Name	Telephone No
-------	-----------------------------	--------------

		Office	Residence
<b>Hospital</b>			
1	Guru Govindsinh Hospital (Emergency)	2661087 2550204-06	-----
2	Samarpan Hospital	25566423 2712728	-----
3	Mental Hospital	2712728	-----
4	Dental Hospital	2750218	-----
5	Ayurvedic Hospital	2550368	-----
6	City Dispensary – Ranjit Road	2676456	-----
7	Oswal Hospital	2562705 2566833 2676521	-----
8	Adarsh Hospital	2665566	-----
9	Jivandep Healthcare Pvt Ltd	2558176 2558275	-----
10	KPT Primary Health Centre, Vadinar	256539	-----
<b>Ambulance Seva</b>			
1	Fire Branch, Jamnagar Mahan agar Palikir	102	-----
2	Aaryasamaj	2550220	-----
3	Guru Govindsinh Hospital	2541081	-----
4	Jilla Panchayat, Jamnagar	2550221	-----
5	Taxi Association, Jamnagar	2560547	-----
6	Mahavir Samaj Sevak Dal	2550225	-----
<b>Blood Bank</b>			
1	Guru Govindsinh Hospital	2550227	-----
2	J.H.M. Blood Bank	2550208	-----

3	Deepchand Gardy Memorial Blood Bank	2672529	-----
4	Omkar Charitable Trust Blood Bank	2673339	-----
<b>NGO</b>			
1	Aandabawa Seva Sanstha	2540155	-----
2	Kabir Ashram	2558049	-----
3	Shree Pranami Seva Sanstha	2551353	-----
4	Nawanagar Chamber of Commerce	2550250	-----
5	Youth Hostel Association of India	2558040	-----
6	Jamnagar Factory Owners Association	2560002	-----
7	Jamnagar Brass Foundry Association	2730271	-----
8	M.P.Shah Udyognagar Association	2550960	-----
9	Kasturba Stree Vikasgruh	2751730	-----
10	Indian Road Cross Society	2553583	-----
11	Rotary Club	2550348	-----
12	Lions Club	2673193	-----
13	Jamnagar Vepari Mahamandal	2533185	-----

## 19.28 Mutual Aid Members

---

Sr.No	Name of Mutal-Aid-Scheme Member	Telephone No. Office	Residence/ Mobile Nos.
1	Chairman - Collector	2555869 9978406210	2554059
2	Addl. Collector	2550284 99784 05182	2672131
3	Jt.Chairman Commissioner,JMC	2552321	2552372

4	MR Prajapati - Secretary, MAS, GSFC	2432216	2712768/ 9979853306
5	RN Shah - Treasurer-MAS, GSFC	2432242	9979862520

6	MAS OFFICE	2542764	
7	Office of Supdt. of Police	2554203	2555868
8	Police Control Room - Jamnagar	2550200	2344249(Sikka) 2846125(Padana)
9	District Disaster Control Room	2553404 / 2541485/ 1077 (Toll Free)	9426950783 (DDMO) Mr.Yaswant Sinh Parmar
10	PB Shah ,Asst. DISH - Jamnagar	2678206	9824583767
11	Mr. Desai -Home Guard Jamnagar	2553862	
12	Dr. Gosai RMO - GG Hospital	2550240 /2541081	2551689 / 9824258885
13	Control Room GMB - Jamnagar	2711805 / 2756909	
14	KK Bisnoi - JMC CFO	2550340/101 (2662691)	9879531101
15	Indian Coast Guard - Vadinar	02833 - 256579	1090 (Terror Helpline Toll free)
16	Sanjay Goyal -IOCL Vadinar	02833 - 256330	9909909016
17	P Palanivelu- Jt. Secretary MAS,EOL	02833 - 241892	9825210517
18	PK Prasad - IOCL Theba	2570712	9426911475
19	HS Modha - Fire Officer	2344116	9925214054
20	Chetansinh Jadeja - Fire	2344272 -75/	9099038083

	Officer, SDCC	2439322 (Fire)	
21	V.Koti, VP(Fire) RIL	6611193	9998972008
22	D K Thakur Jt. Secretary- MAS-TCL	02892 - 665247	9227676113
23	Mr. Dipak Roy, Mgr.(O&M) - K Kumar AM - GSPL	9925013159 9879599464	
24	MJ Sunaria - Digjam Ltd.	2712972/73/74	
25	PB Sakharkar -GAIL	6611437	9624089696
26	Indian Navy- Valsura	2550263-357	
27	Indian Air Force, Jamnagar	2720007, Extn.4222(fire)	2550245
28	PR Thatte, VP Bharat Oman Refinery	02833 -256450	9427206501
29	MU Khan - Cairn India		966253945
30	For any Emergency Ambulance / Fire		108

## 19.29 Details of Fire Fighting Equipment at Vadinar

Sr.No	Description of system	Quantity
1	<b>Water Cum Foam Monitors</b>	
	Fixed Monitors	05 Nos.
	(1200/1500/1800/2580/3840) LPM	2138 lpm (475 gpm)
	Portable Monitors	02 Nos. (Fire Station)
	(1200/1500/2580/3840) LPM	1000 gpm (4500 lpm)
	Foam trolley tank capacity and Qty of AFFF in it.	3 No. of trolleys with 200 liters each.
2	<b>Hoses /Nozzles /Accessories</b>	
	Hose	152 No.

	Type	Type B
	Nozzles	
	Universal (Triple purpose) nozzle	33 No. Diffuser branches
	Jet nozzle (Standard branch)	60 Nos. of Aluminium and 6 no. of Gunmetal
	Fog nozzle	11 Nos.
	Foam branch (FB-5X)	07 Nos.
	Water curtain nozzle	01, Good
	Hose Boxes	64 Nos.
	Foam Concentrate (AFFF)	28000Ltrs(Min)
<b>FIRE SIREN</b>		
	Hand operated	02 Nos
	Electrical	03 Nos.
	Sand buckets with cover	30 Nos.
	Manual fire call points	13 Nos.
<b>3</b>	<b>Safety Equipment</b>	
	Explosimeter (make)	02 Nos (ENDEE GP200L)
	Fire proximity suit	11 Nos.
	Water gel blanket (expiry date)	01 No. (Expiry date Feb. 2010)
	Safety torch	10 Nos.
	Safety goggles	30 Nos.
	Red and Green Flags for drill	01 No each
	Breathing Apparatus Set (Indicate make)	07 Nos make DRAGER
	Spare Breathing Apparatus cylinder	06 Nos
<b>4</b>	<b>Fire Extinguishers</b>	
	CO <sub>2</sub> Type	66 Nos.
	2.0 Kg	28 Nos



	3.2Kg	10 Nos.
	4.5 Kg.	23 Nos.
	6.8 Kg.	05 Nos.
	DCP Type	148 Nos.
	5.0 Kg	28 Nos.
	10.0 Kg	116 Nos.
	75 Kg	04 Nos.
<b>5</b>	<b>Fixed Fire Fighting Facilities</b>	
	Fire water pond/tank (no. and capacity)	3 no. ponds 6000 KL each.
	Foam tender with accessories	3 Nos
<b>6</b>	<b>Fire Fighting Engines</b>	
	Engine driven FF pump a) 385KL/Hr @ 88m b) 350 KL/Hr @ 88m	4 Nos 2 Nos
	Motor Driven FF pump a) 385 KL/Hr @ 91m b) 350 KL/Hr @ 91m	1 No 2 Nos
	Jockey Pump 60 KL/Hr @ 120m	2 Nos

### 19.30 Details of Fire Fighting Equipment at Jamnagar

<b>Sr.No</b>	<b>Description of system</b>	<b>Quantity</b>
<b>1</b>	<b>Water Cum Foam Monitors</b>	
	Fixed Water Monitors	03 Nos.
	(1200/1500/1800/2580/3840) LPM	3500 lpm
	Fixed Water Cum Foam Monitors	03 Nos.
	(1200/1500/2580/3840) LPM	1200 lpm
<b>2</b>	<b>Hoses /Nozzles /Accessories</b>	

	Hose	15 Nos.
	Type	Type B
	NOZZLES	
	Universal (Triple purpose) nozzle	04 Nos. Diffuser branches
	Jet nozzle (Standard branch)	03 Nos.
	Fog nozzle	03 Nos.
	Foam branch (FB-5X)	03 Nos.
	Water curtain nozzle	02 Nos
	Hose Boxes	10 Nos.
	Foam Concentrate (AFFF)	5100 Liters
	<b>Fire Siren</b>	
	Hand operated	01 No.
	Electrical	01 No.
	Sand buckets with cover	24 No.
	Manual fire call points	06 Nos.
<b>3</b>	<b>Safety Equipment</b>	
	Explosimeter (make)	01 No. (ENDEE GP200L)
	Fire proximity suit	1 No.
	Water gel blanket (Expiry date)	01 No. (Expiry date Feb. 2010)
	Safety torch	02 Nos.
	Safety goggles	1 No.
	Red and Green Flags for drill	01 no. each
	Sand scoops	04 Nos.
	Stretcher	01 No.
	Breathing Apparatus Set (Indicate make)	01 No., make DRAGER
	Spare Breathing Apparatus cylinder	01 No.
<b>4</b>	<b>Fire Extinguishers</b>	

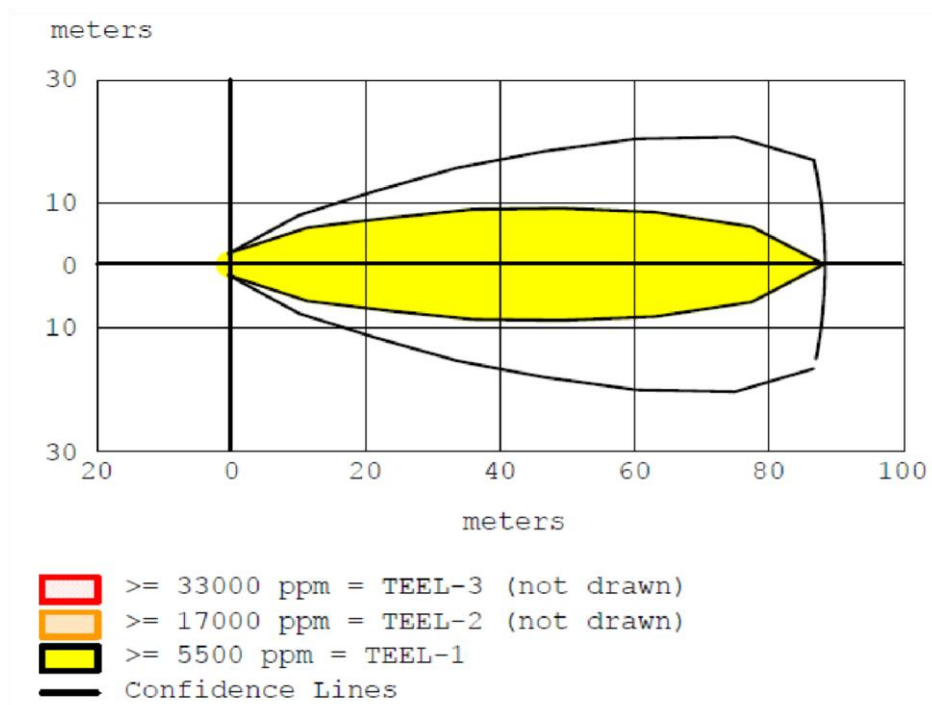
	CO <sub>2</sub> Type	33 Nos.
	2.0 Kg	13 Nos.
	3.2Kg	Nil
	4.5 Kg.	15 Nos.
	6.8 Kg.	05 Nos.
	DCP Type	27 Nos.
	5 Kg	01 No
	10 Kg	20 Nos.
	75 Kg	06 Nos.
<b>5</b>	<b>Fixed Fire Fighting Facilities</b>	
	Fire Water Mains (size) and date of Pressure Testing	8" Dia tested on July'10
	Fire water pond/tank (no. and capacity)	2 nos above ground tanks of 700 KL each.
	Mainline pump shed fixed foam flooding system (Manual/auto)	Auto with UV/IR detectors
<b>6</b>	<b>Fire Fighting Engines</b>	
	Engine driven FF pumps (150 kl/hr @ 100M)	2 Nos
	Motor Driven FF pump (150 kl/hr @ 100M)	1 No
	Jockey Pump(10 kl/hr @ 100M)	1 No

## 20 ANNEXURES - GRAPHS

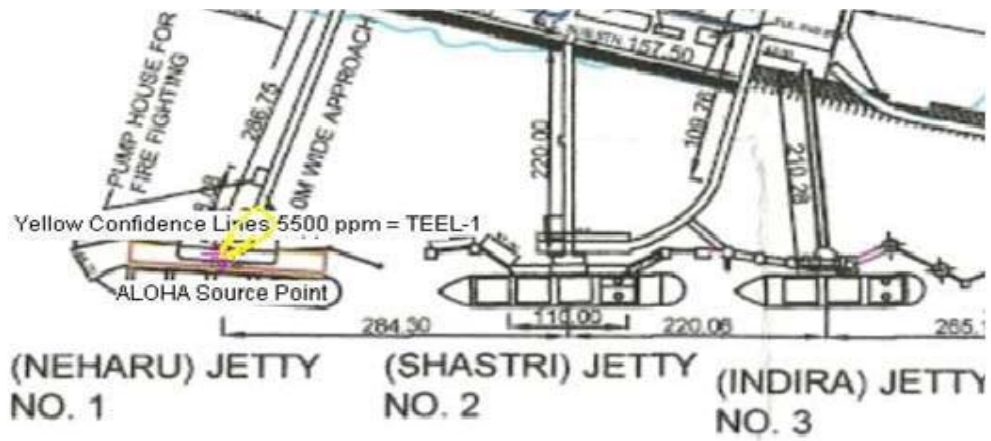
### 20.1 Graphs & Contours of various MCLS worked out at Jetty (Refer Chapter 4.7)

#### 20.1.1 Jetty One – LPG

##### 20.1.1.1 Instantaneous Release – Toxic Threat Zone (Graph)



##### 20.1.1.2 Instantaneous Release – Toxic Threat Zone (Contour)



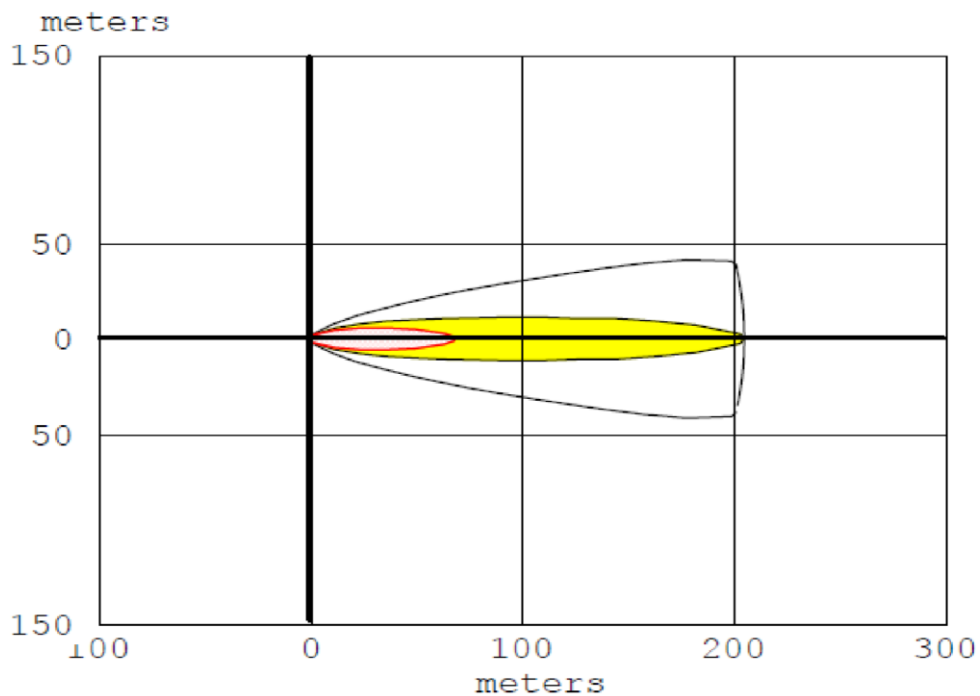
August 25, 2010  
2:21 PM  
Kandla Jetty Map

## OIL JETTY

266

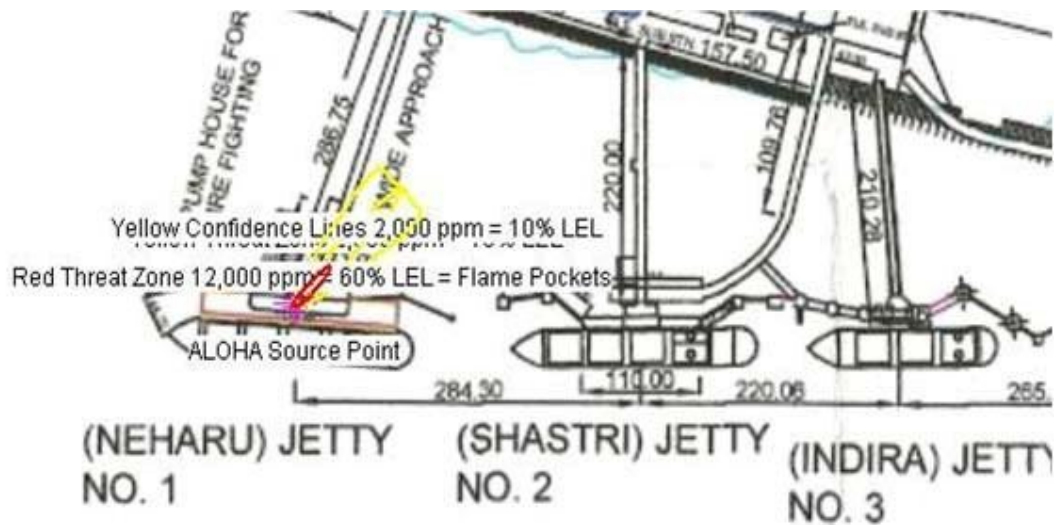
Upgraded Emergency Plan / DMP for Kandla Port Gandhidham (Kutch)

### 20.1.1.3 Instantaneous Release – Flammable Area of Vapor Cloud (Graph)



- $\geq 12,000$  ppm = 60% LEL = Flame Pockets
- $\geq 2,000$  ppm = 10% LEL
- Confidence Lines

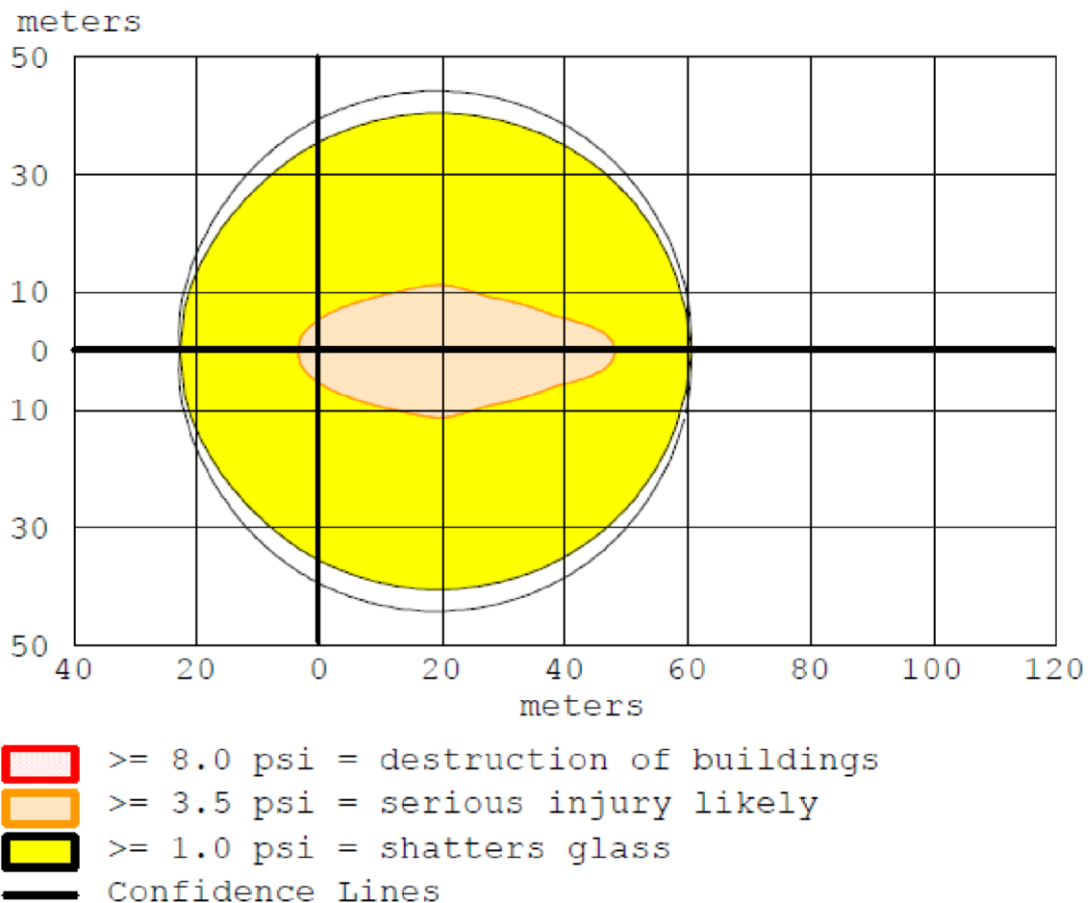
### 20.1.1.4 Instantaneous Release – Flammable Area of Vapor Cloud (Contour)



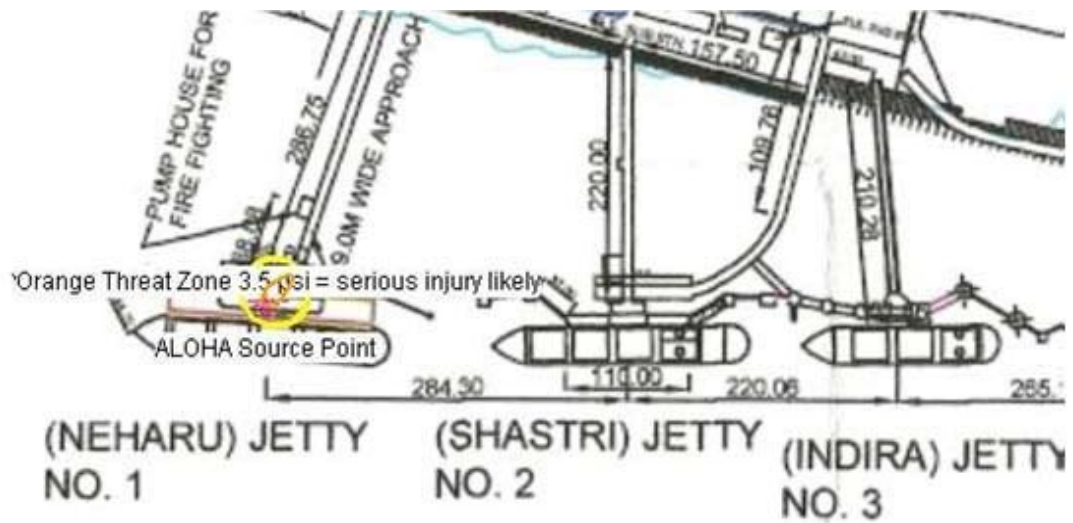
August 25, 2010  
 2:20 PM  
 Kandla Jetty Map

## OIL JETTY

### 20.1.1.5 Instantaneous Release – Overpressure (Graph)



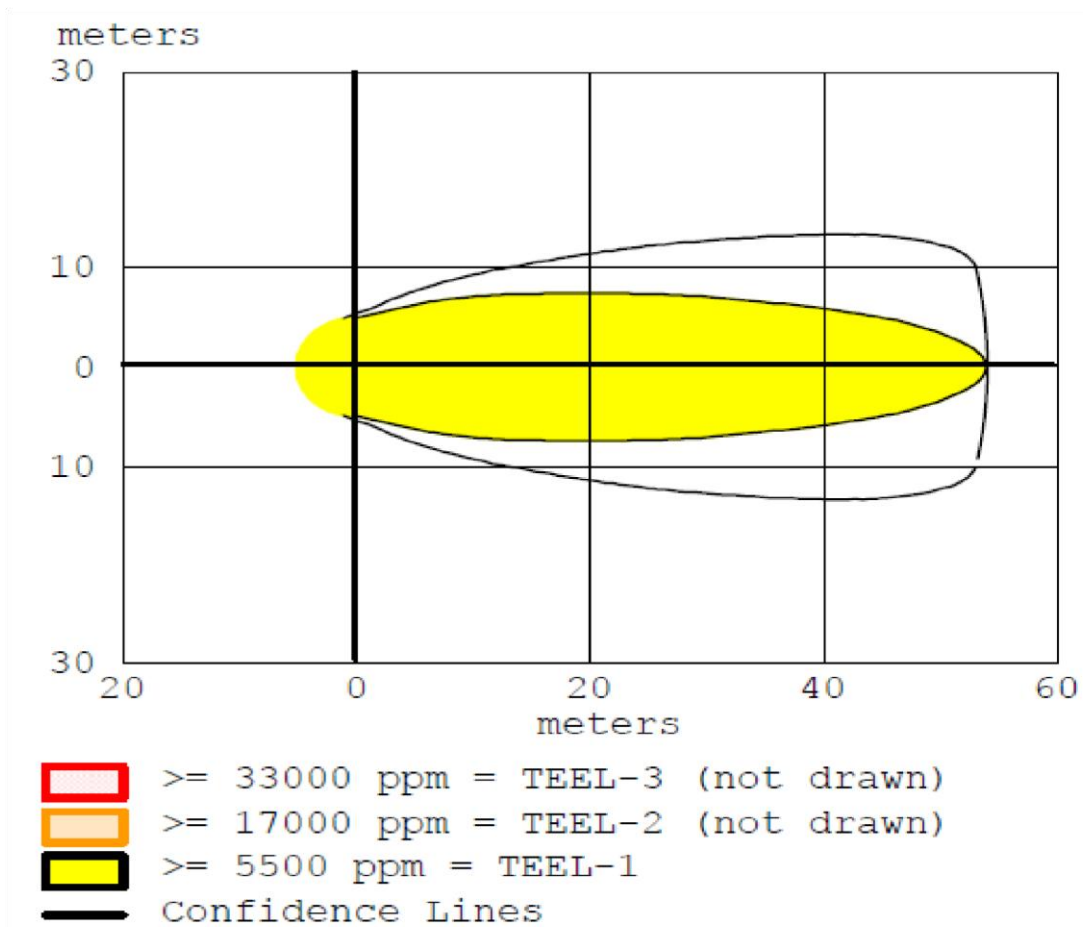
### 20.1.1.6 Instantaneous Release – Overpressure (Contour)



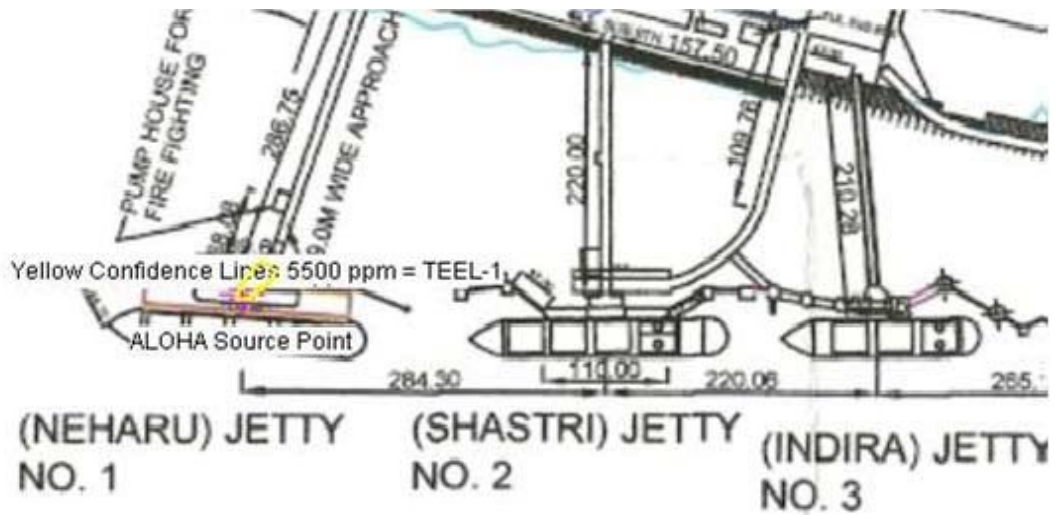
August 25, 2010  
2:23 PM  
Kandla Jetty Map

## OIL JETTY

### 20.1.1.7 Evaporating Puddle – Toxic Threat Zone (Graph)



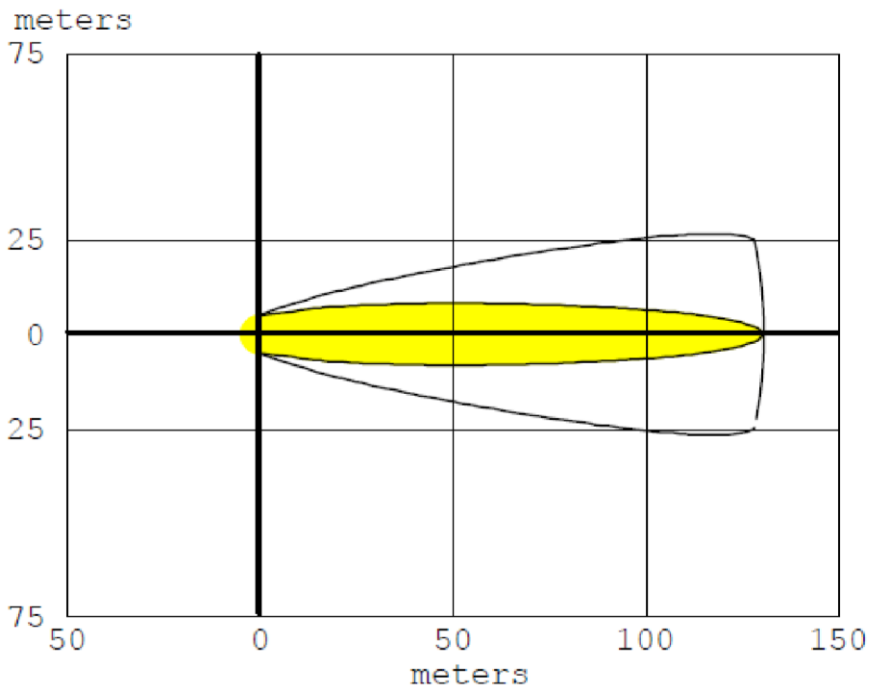
20.1.1.8 Evaporating Puddle – Toxic Threat Zone (Contour)



August 25, 2010  
2:25 PM  
Kandla Jetty Map

OIL JETTY

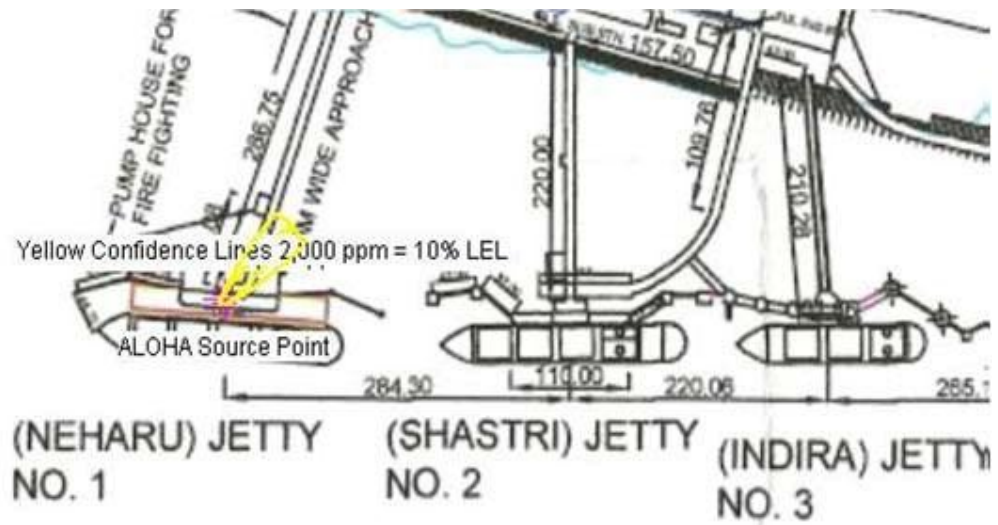
20.1.1.9 Evaporating Puddle – Flammable Area of Vapor Cloud (Graph)



- $\geq 12,000$  ppm = 60% LEL = Flame Pockets (not drawn)
- $\geq 2,000$  ppm = 10% LEL
- Confidence Lines



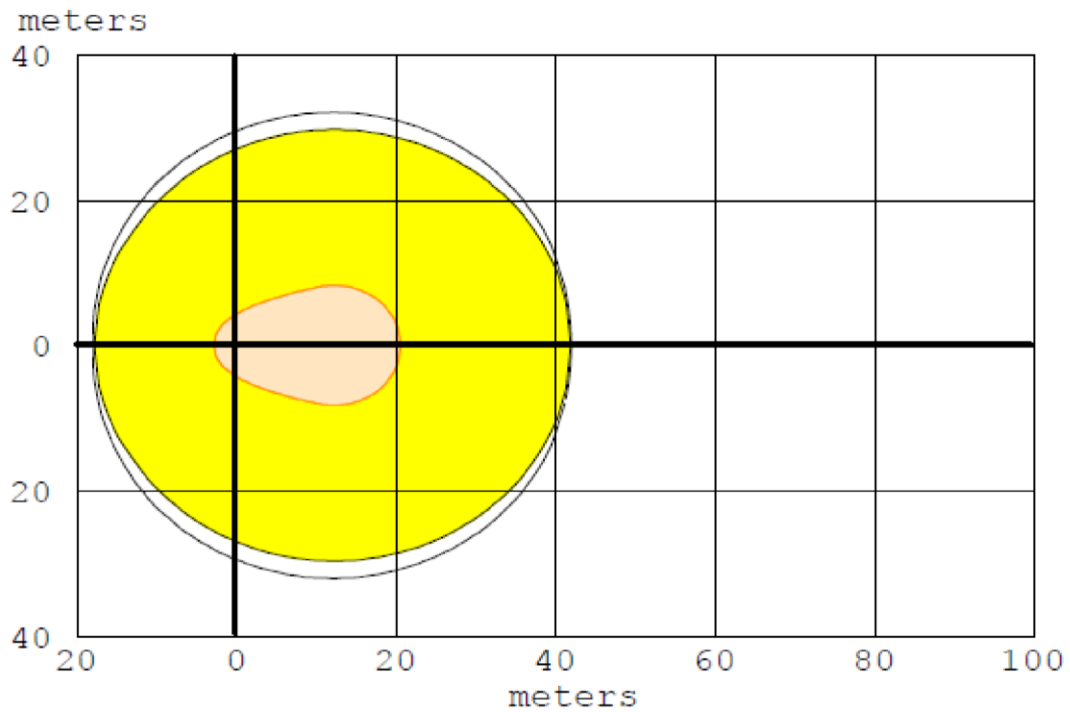
20.1.1.10 Evaporating Puddle – Flammable Area of Vapor Cloud (Contour)



August 25, 2010  
2:27 PM  
Kandla Jetty Map

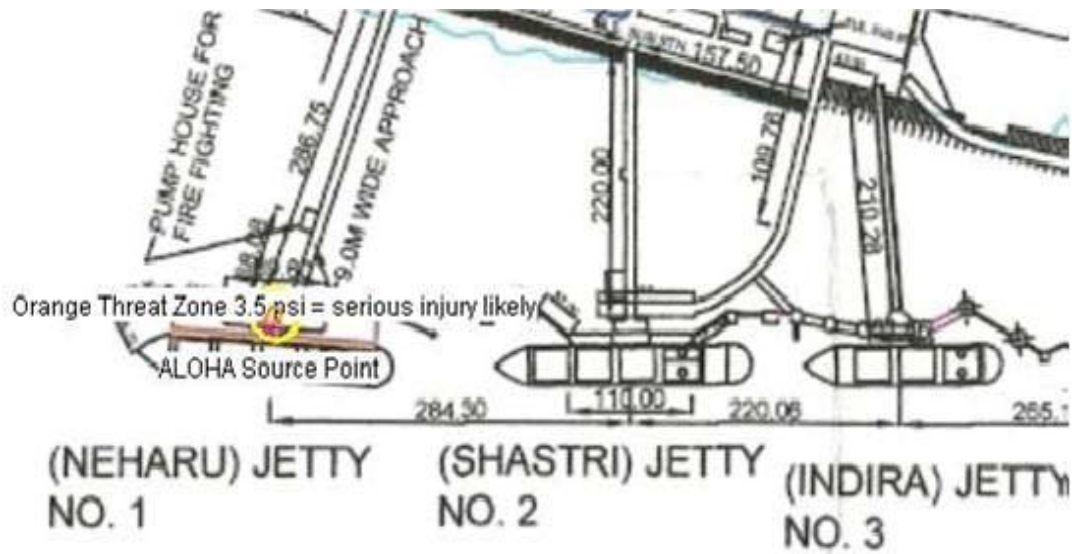
OIL JETTY

20.1.1.11 Evaporating Puddle – Overpressure (Graph)



- $\geq 8.0$  psi = destruction of buildings
- $\geq 3.5$  psi = serious injury likely
- $\geq 1.0$  psi = shatters glass
- Confidence Lines

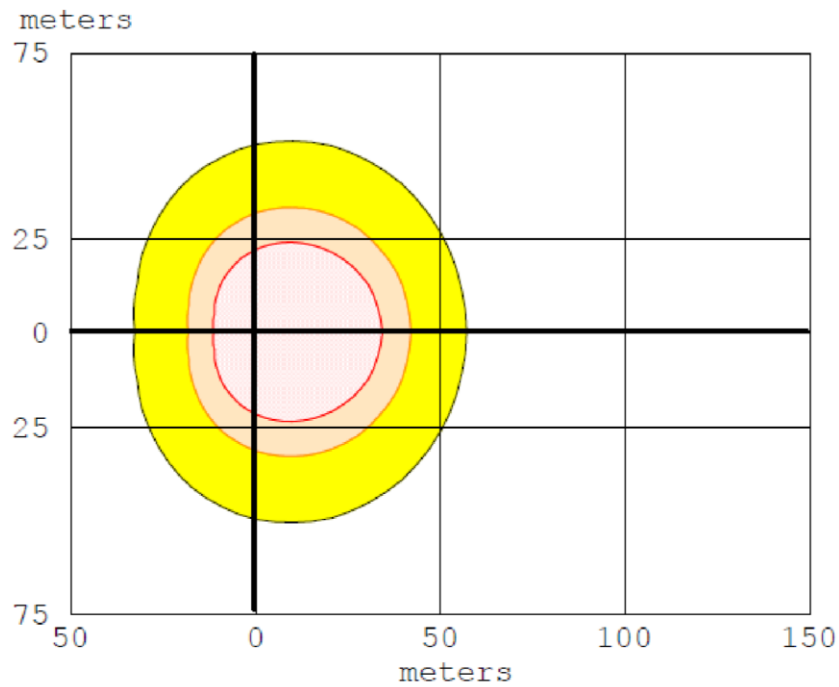
20.1.1.12 Evaporating Puddle – Overpressure (Contour)



August 25, 2010  
2:28 PM  
Kandla Jetty Map

OIL JETTY

20.1.1.13 Burning Puddle – Thermal Radiation (Graph)



- $\geq 10.0 \text{ kW}/(\text{sq m}) = \text{potentially lethal within 60 sec}$
- $\geq 5.0 \text{ kW}/(\text{sq m}) = \text{2nd degree burns within 60 sec}$
- $\geq 2.0 \text{ kW}/(\text{sq m}) = \text{pain within 60 sec}$

20.1.1.14 Burning Puddle – Thermal Radiation (Contour)

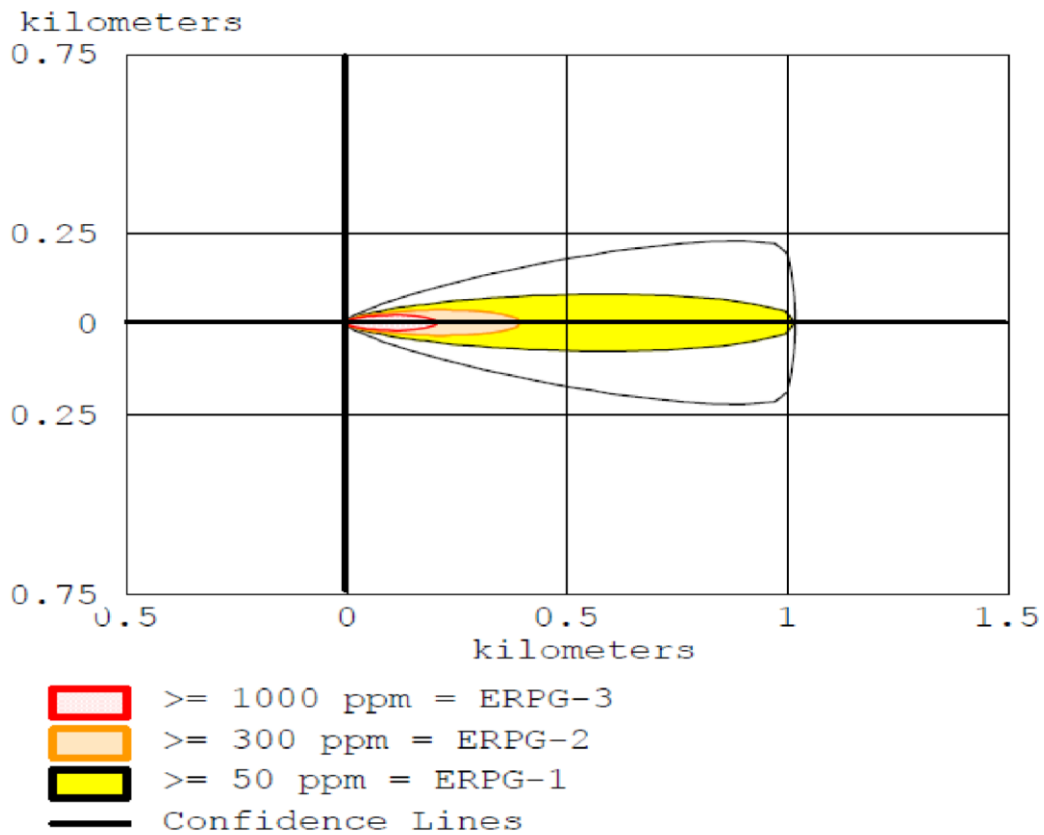


August 25, 2010  
2:30 PM  
Kandla Jetty Map

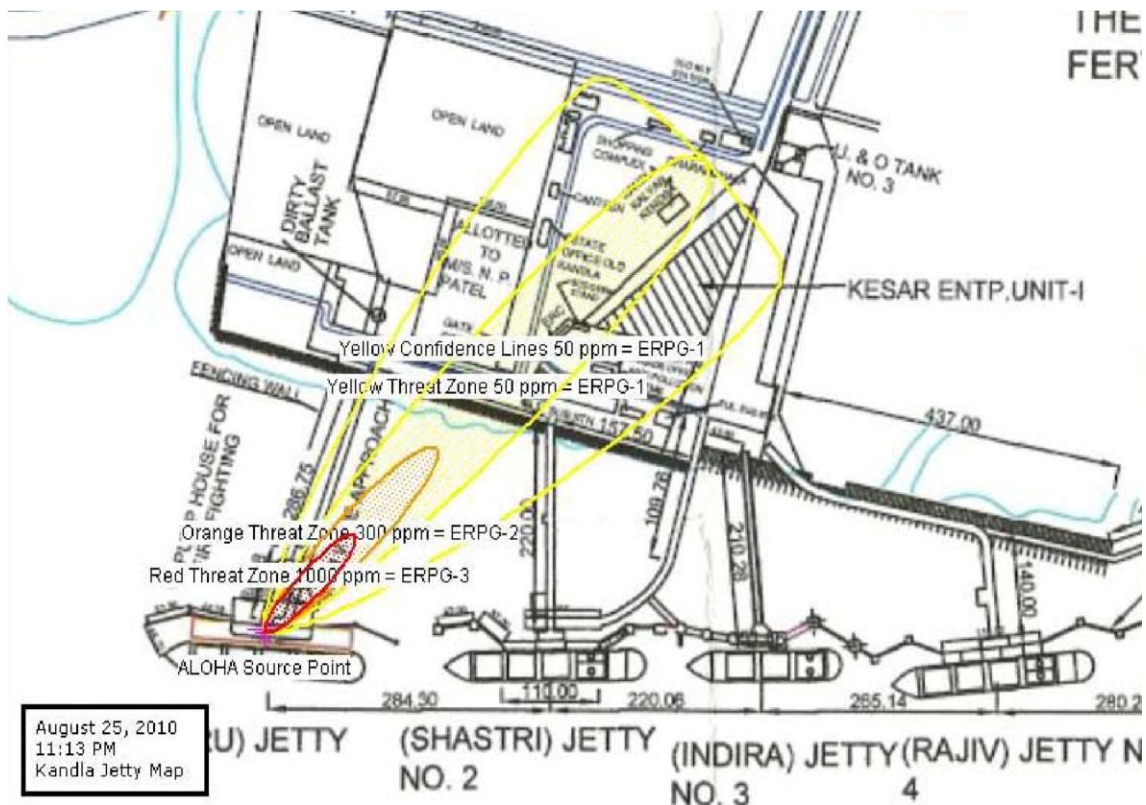
OIL JETTY

20.1.2 Jetty One – Toluene

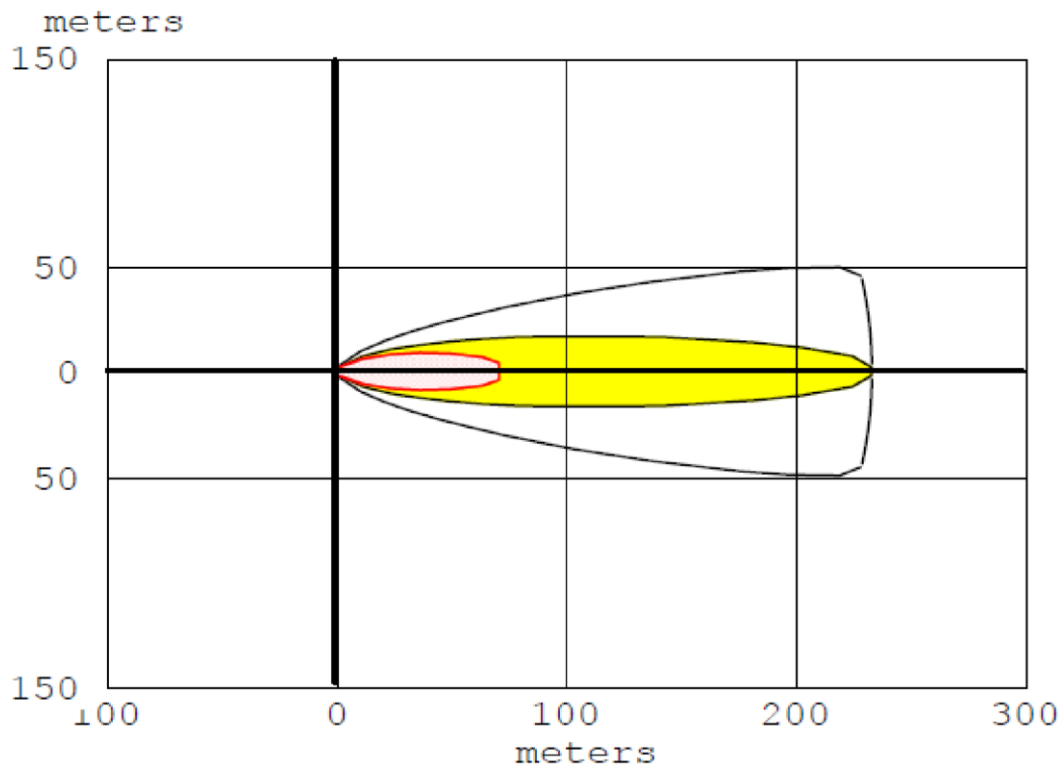
20.1.2.1 Instantaneous Release – Toxic Threat Zone (Graph)



### 20.1.2.2 Instantaneous Release – Toxic Threat Zone (Contour)

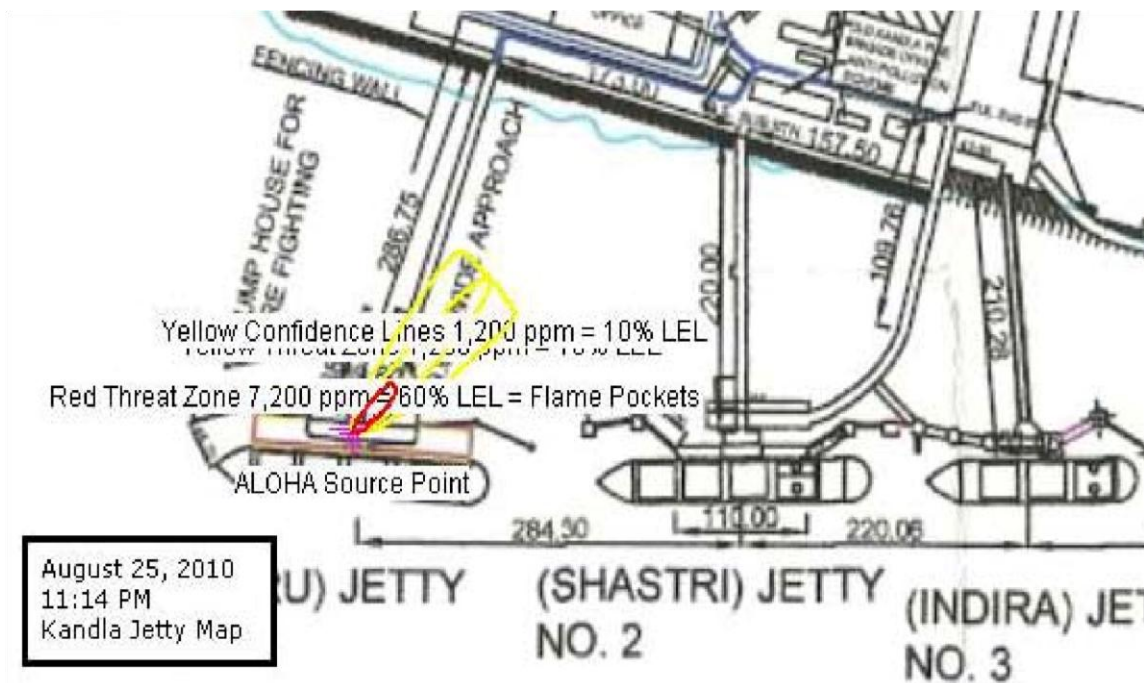


### 20.1.2.3 Instantaneous Release – Flammable Area of Vapor Cloud (Graph)



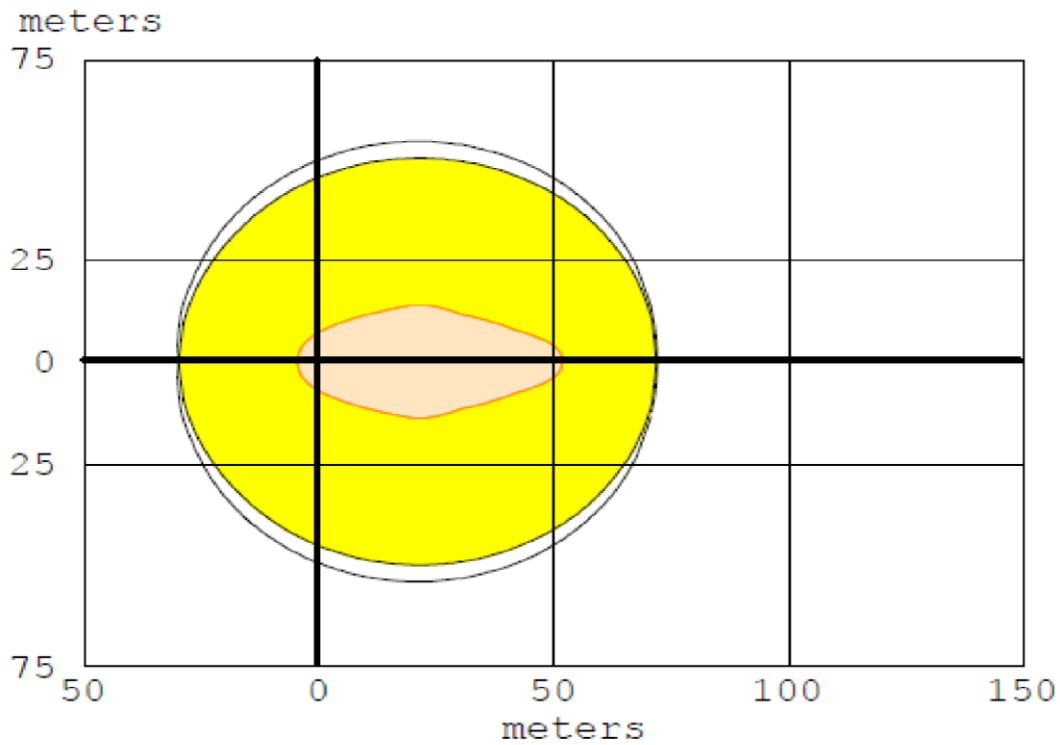
- $\geq 7,200$  ppm = 60% LEL = Flame Pockets
- $\geq 1,200$  ppm = 10% LEL
- Confidence Lines

20.1.2.4 Instantaneous Release – Flammable Area of Vapor Cloud (Contour)



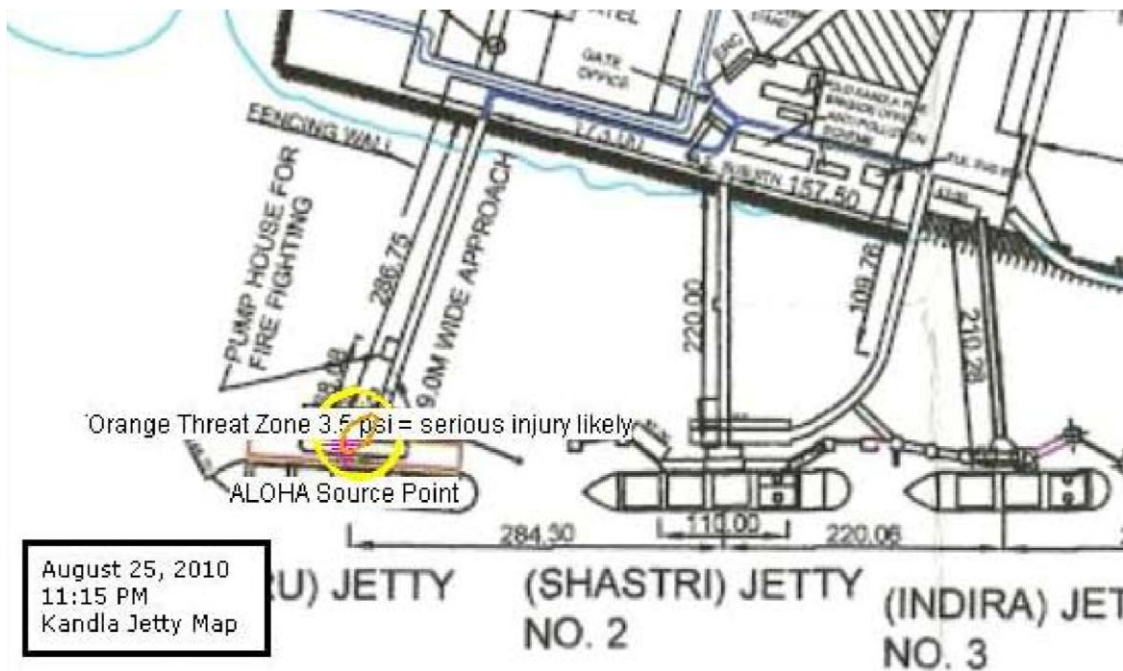
20.1.2.5 Instantaneous Release – Overpressure (Graph)



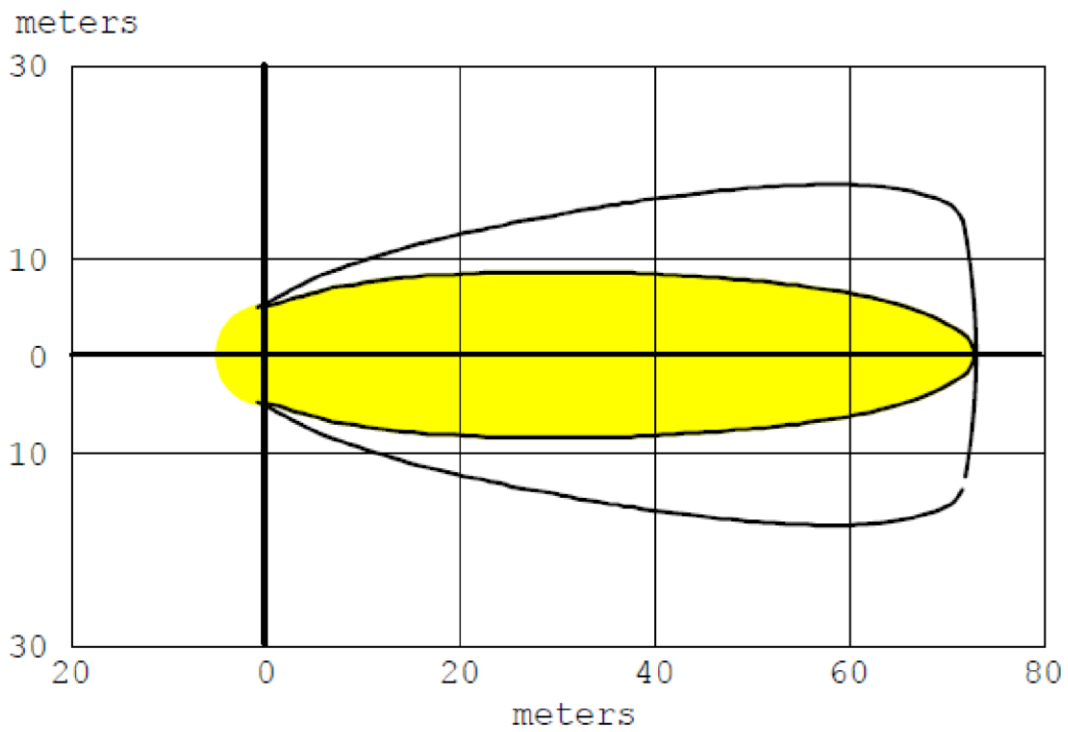


- $\geq 8.0$  psi = destruction of buildings
- $\geq 3.5$  psi = serious injury likely
- $\geq 1.0$  psi = shatters glass
- Confidence Lines

20.1.2.6 Instantaneous Release – Overpressure (Contour)

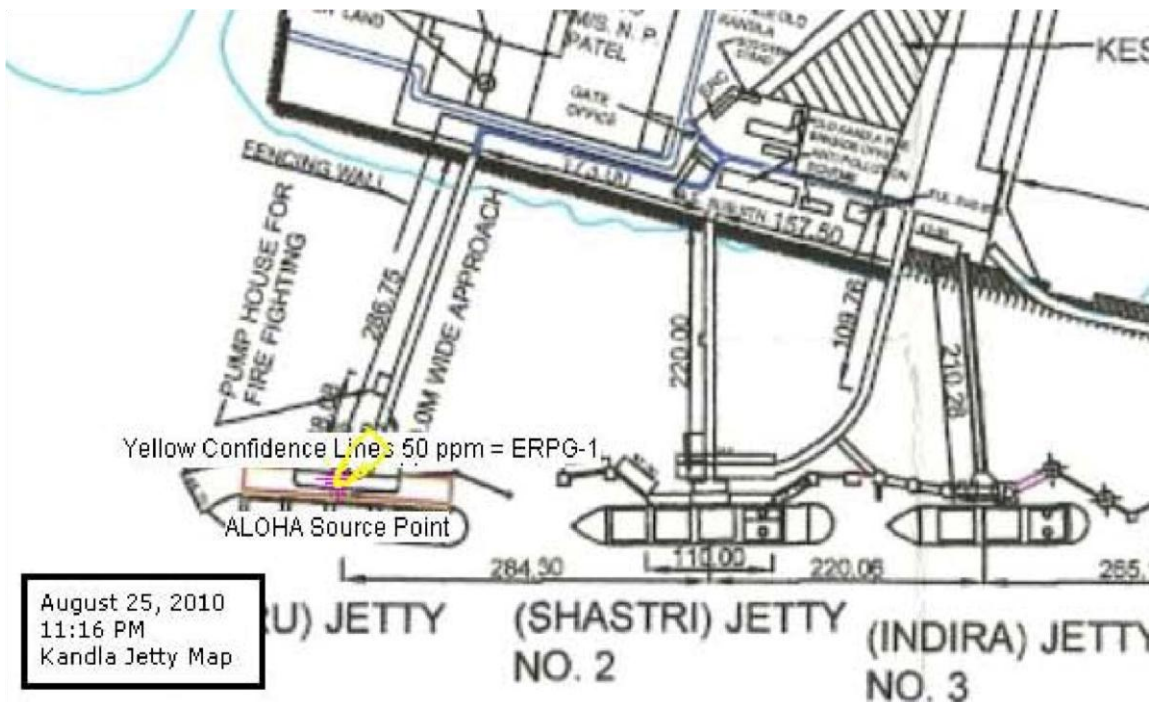


20.1.2.7 Evaporating Puddle – Toxic Threat Zone (Graph)

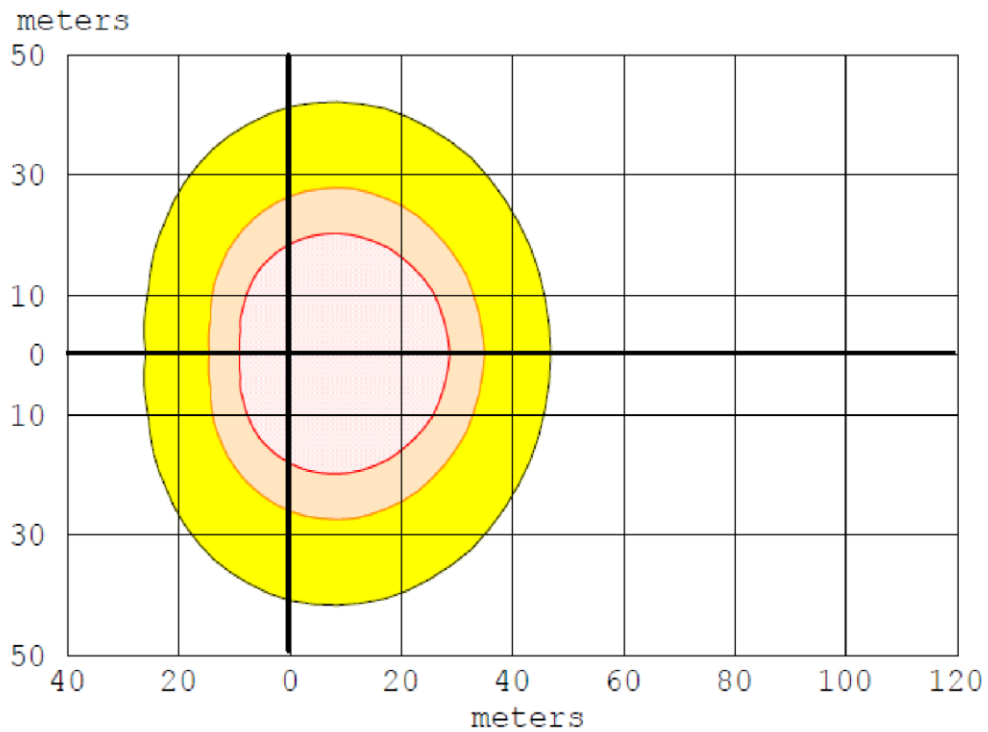


- $\geq 1000$  ppm = ERPG-3 (not drawn)
- $\geq 300$  ppm = ERPG-2 (not drawn)
- $\geq 50$  ppm = ERPG-1
- Confidence Lines

20.1.2.8 Evaporating Puddle – Toxic Threat Zone (Contour)

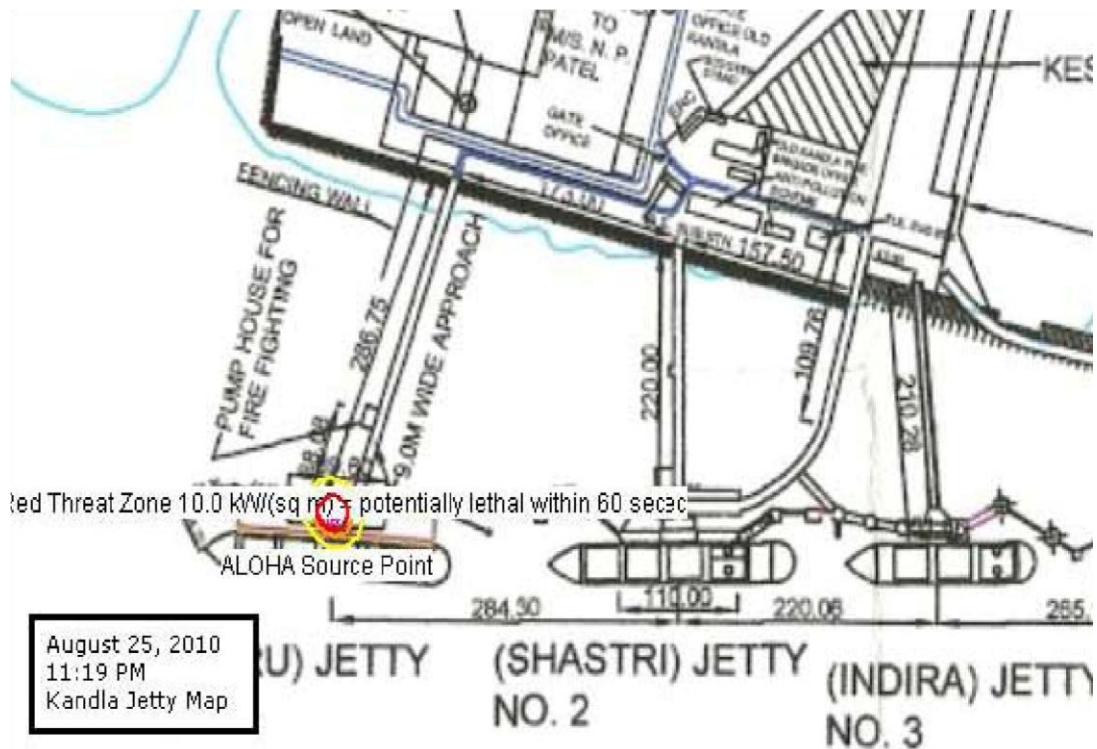


20.1.2.9 Burning Puddle – Thermal Radiation (Graph)



- $\geq 10.0 \text{ kW}/(\text{sq m}) = \text{potentially lethal within 60 sec}$
- $\geq 5.0 \text{ kW}/(\text{sq m}) = \text{2nd degree burns within 60 sec}$
- $\geq 2.0 \text{ kW}/(\text{sq m}) = \text{pain within 60 sec}$

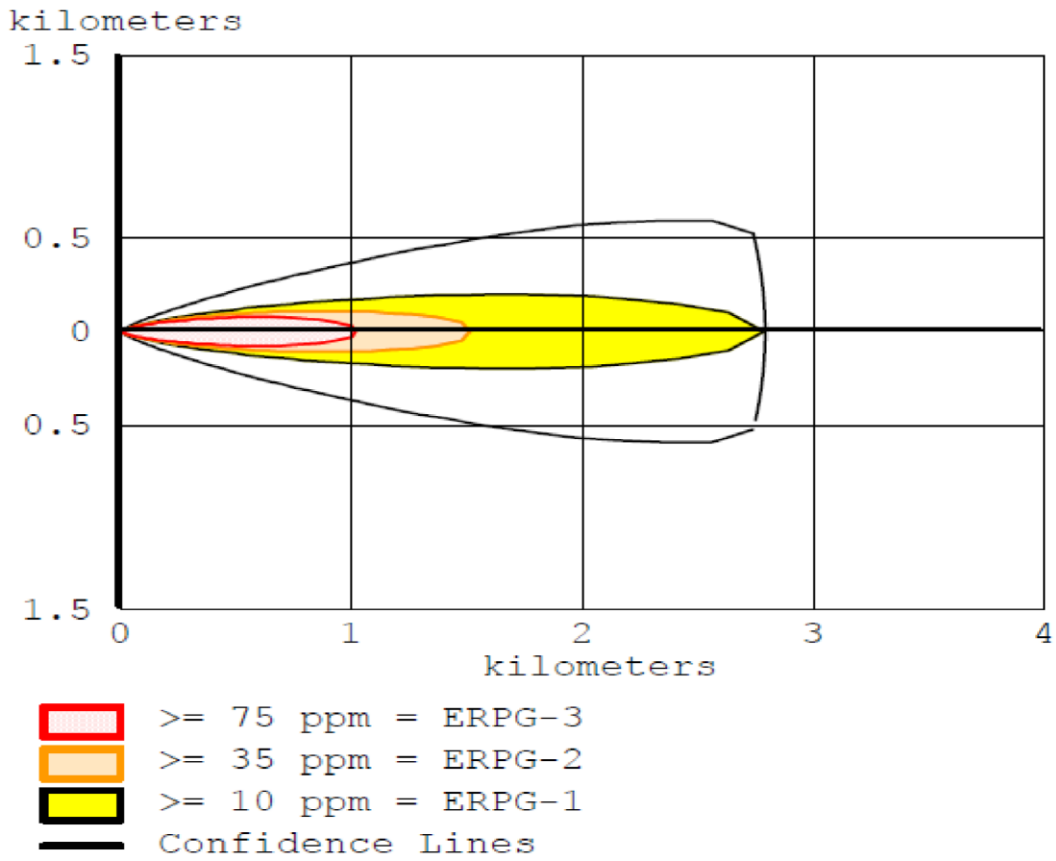
20.1.2.10 Burning Puddle – Thermal Radiation (Contour)



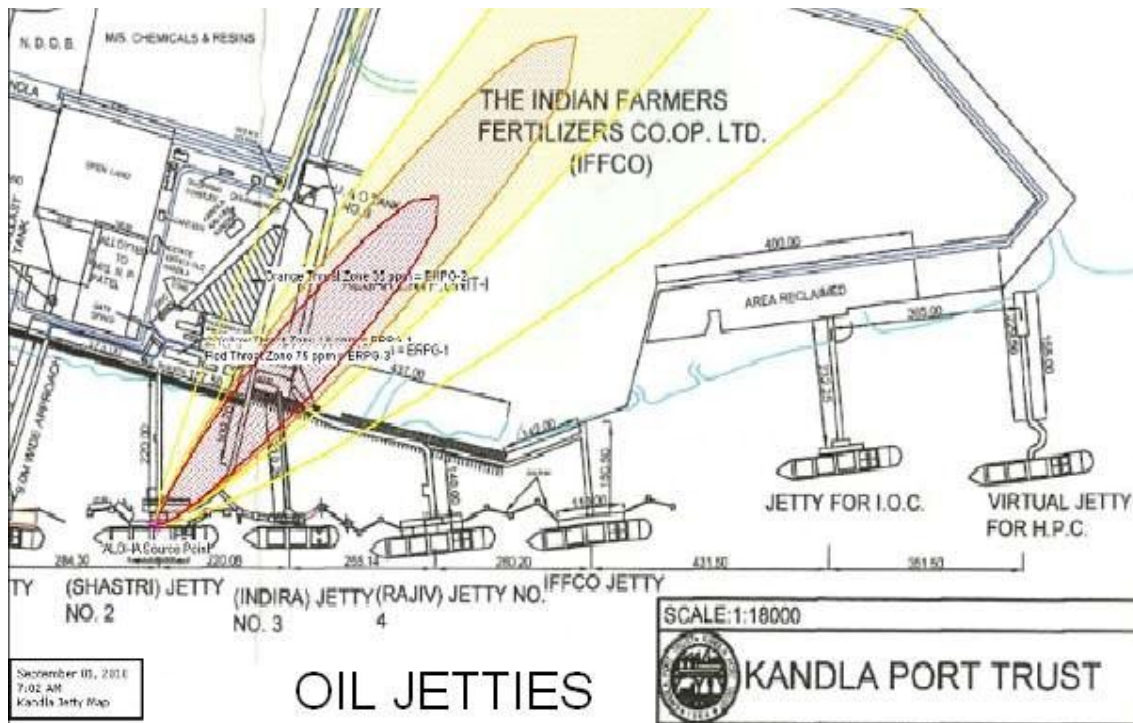
20.1.3 Jetty Two – Acrylonitrile



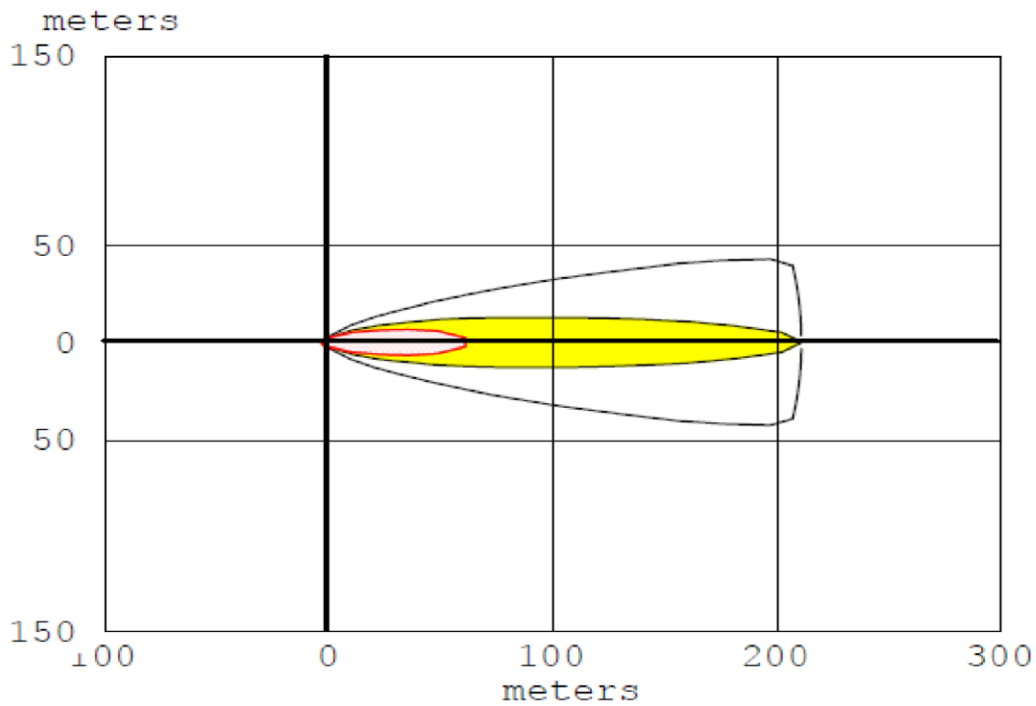
20.1.3.1 Instantaneous Release – Toxic Threat Zone (Graph)



20.1.3.2 Instantaneous Release – Toxic Threat Zone (Contour)

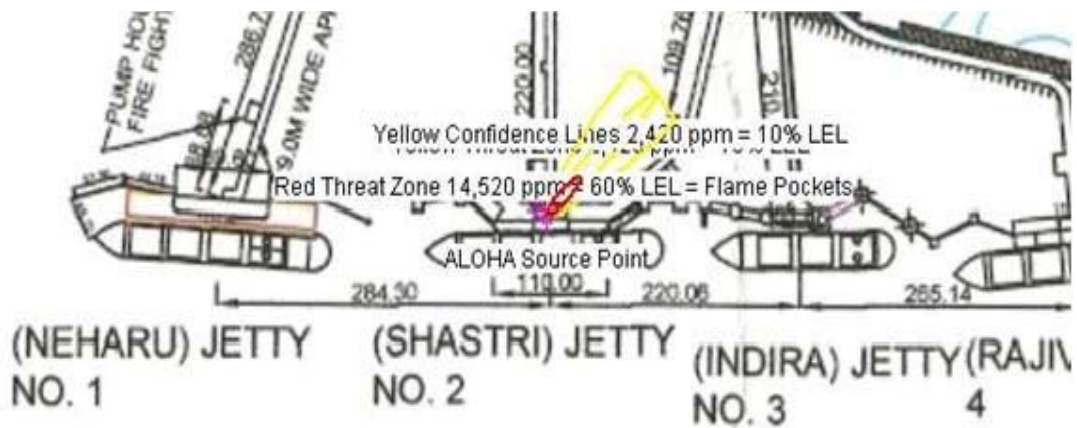


20.1.3.3 Instantaneous Release – Flammable Area of Vapor Cloud (Graph)



- $\geq 14,520$  ppm = 60% LEL = Flame Pockets
- $\geq 2,420$  ppm = 10% LEL
- Confidence Lines

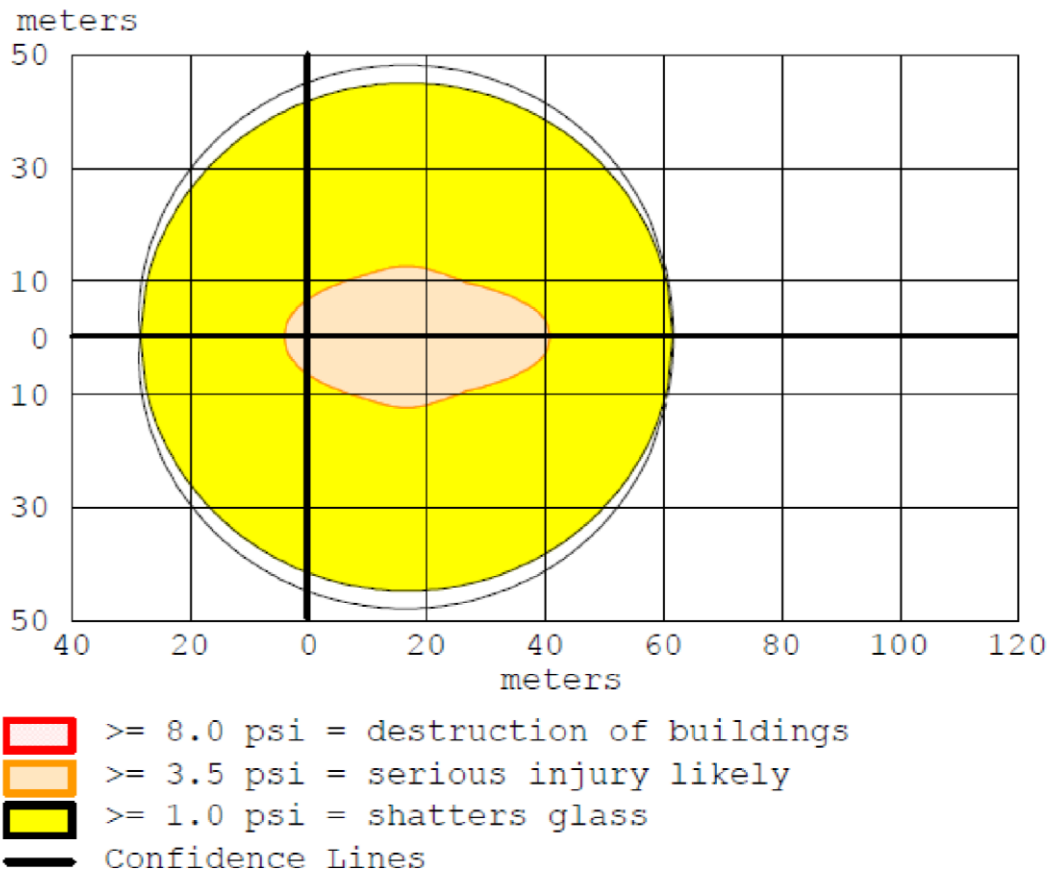
20.1.3.4 Instantaneous Release – Flammable Area of Vapor Cloud (Contour)



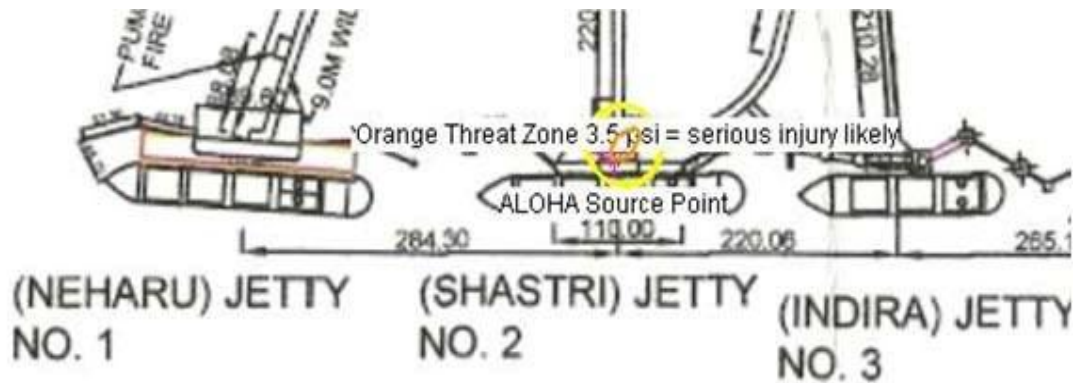
August 25, 2010  
2:42 PM  
Kandla Jetty Map

## OIL JETTIES

20.1.3.5 Instantaneous Release – Overpressure (Graph)



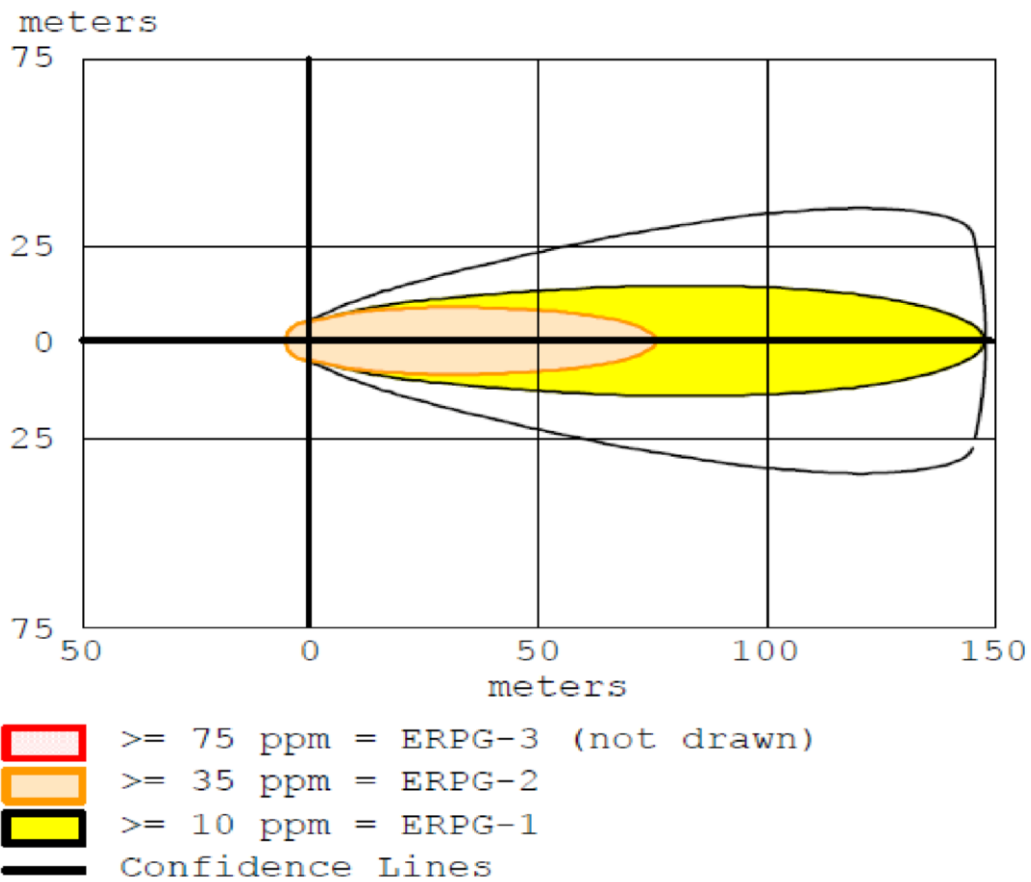
20.1.3.6 Instantaneous Release – Overpressure (Contour)



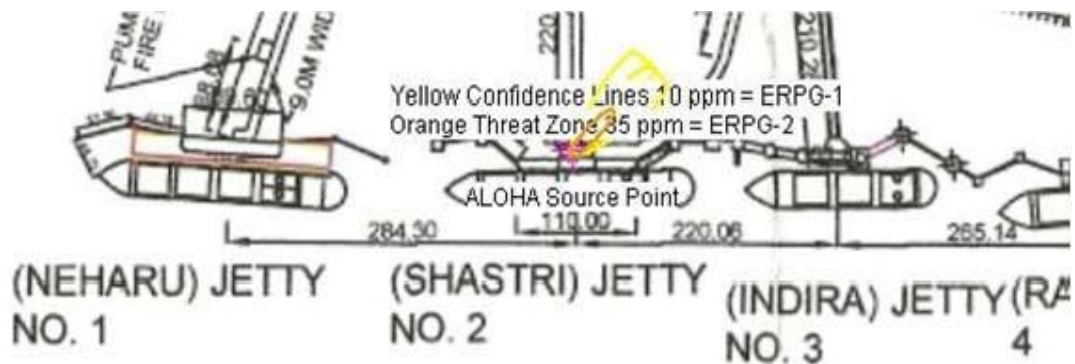
OIL JETTIES

August 25, 2010  
2:43 PM  
Kandla Jetty Map

20.1.3.7 Evaporating Puddle – Toxic Threat Zone (Graph)



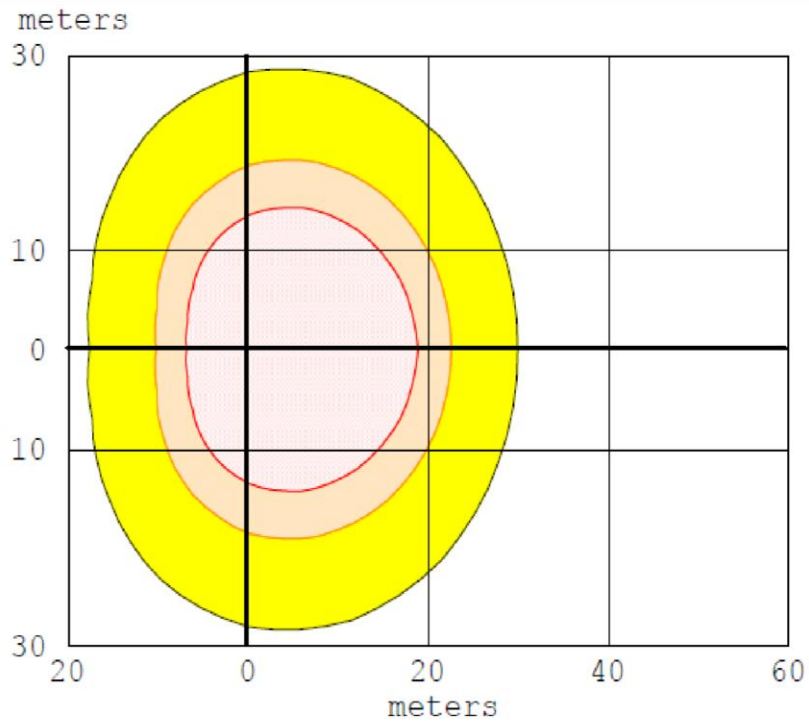
20.1.3.8 Evaporating Puddle – Toxic Threat Zone (Contour)



August 25, 2010  
2:47 PM  
Kandla Jetty Map

OIL JETTIES

20.1.3.9 Burning Puddle – Thermal Radiation (Graph)



- $\geq 10.0 \text{ kW}/(\text{sq m})$  = potentially lethal within 60 sec
- $\geq 5.0 \text{ kW}/(\text{sq m})$  = 2nd degree burns within 60 sec
- $\geq 2.0 \text{ kW}/(\text{sq m})$  = pain within 60 sec

20.1.3.10 Burning Puddle – Thermal Radiation (Contour)

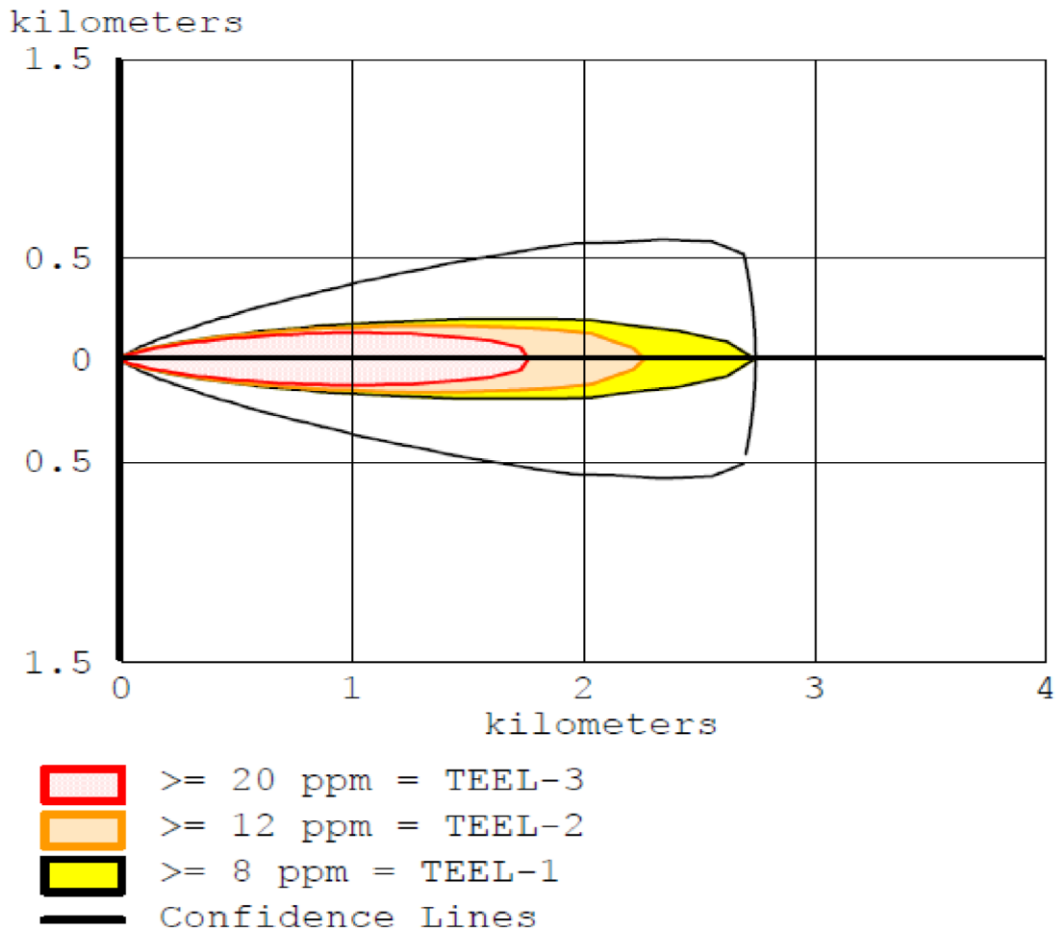


OIL JETTIES

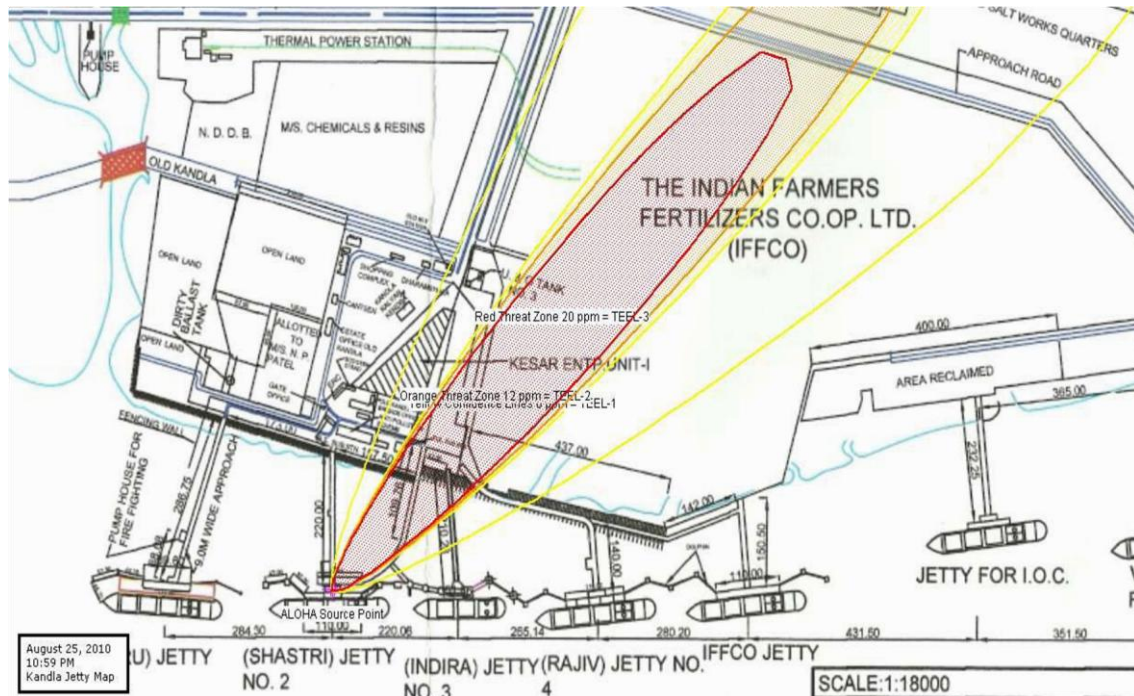
August 25, 2010  
2:51 PM  
Kandla Jetty Map



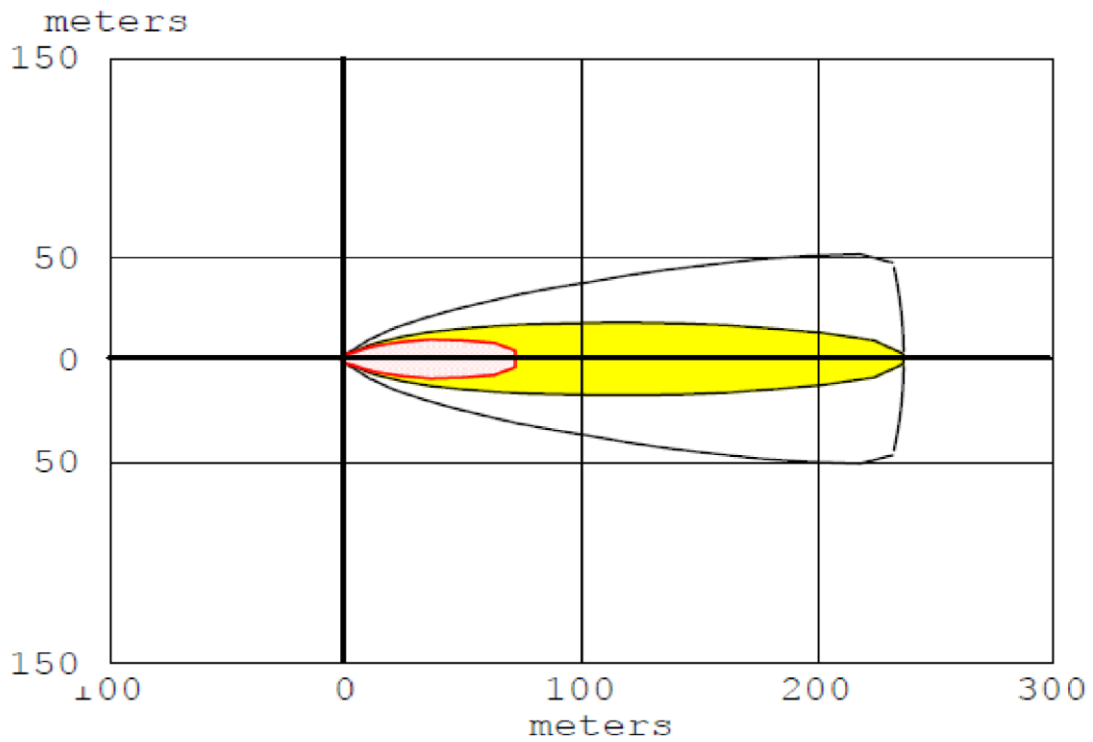
20.1.4.1 Instantaneous Release – Toxic Threat Zone (Graph)



20.1.4.2 Instantaneous Release – Toxic Threat Zone (Contour)

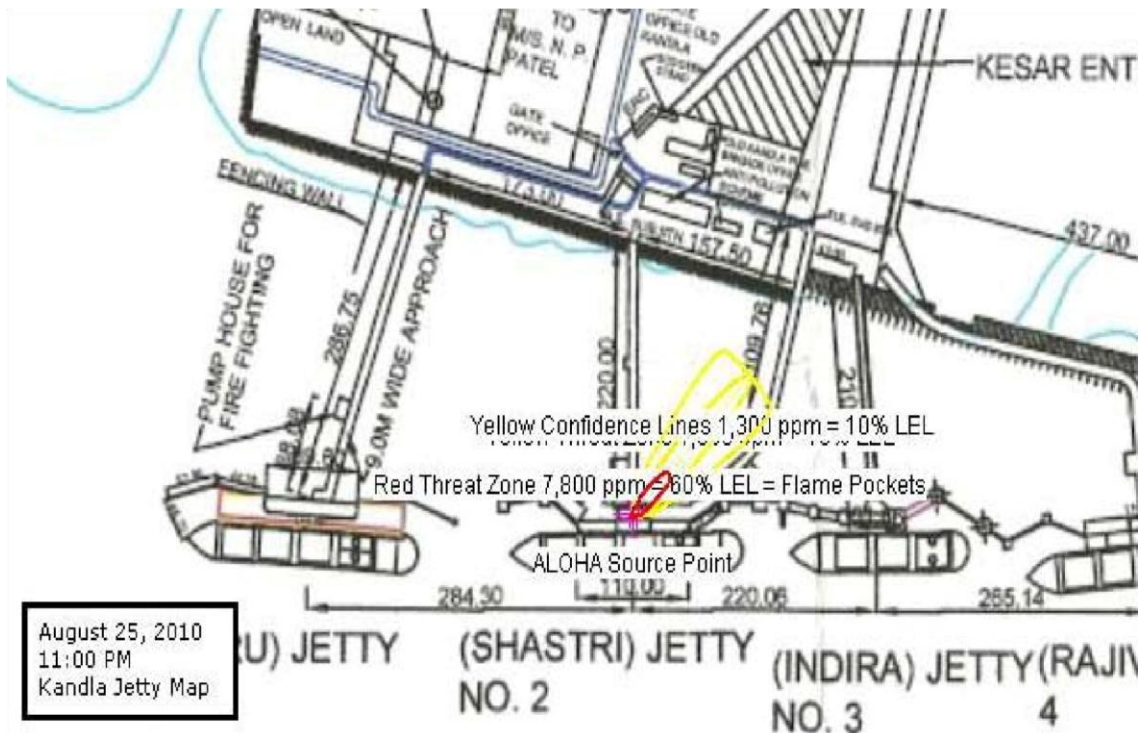


20.1.4.3 Instantaneous Release – Flammable Area of Vapor Cloud (Graph)

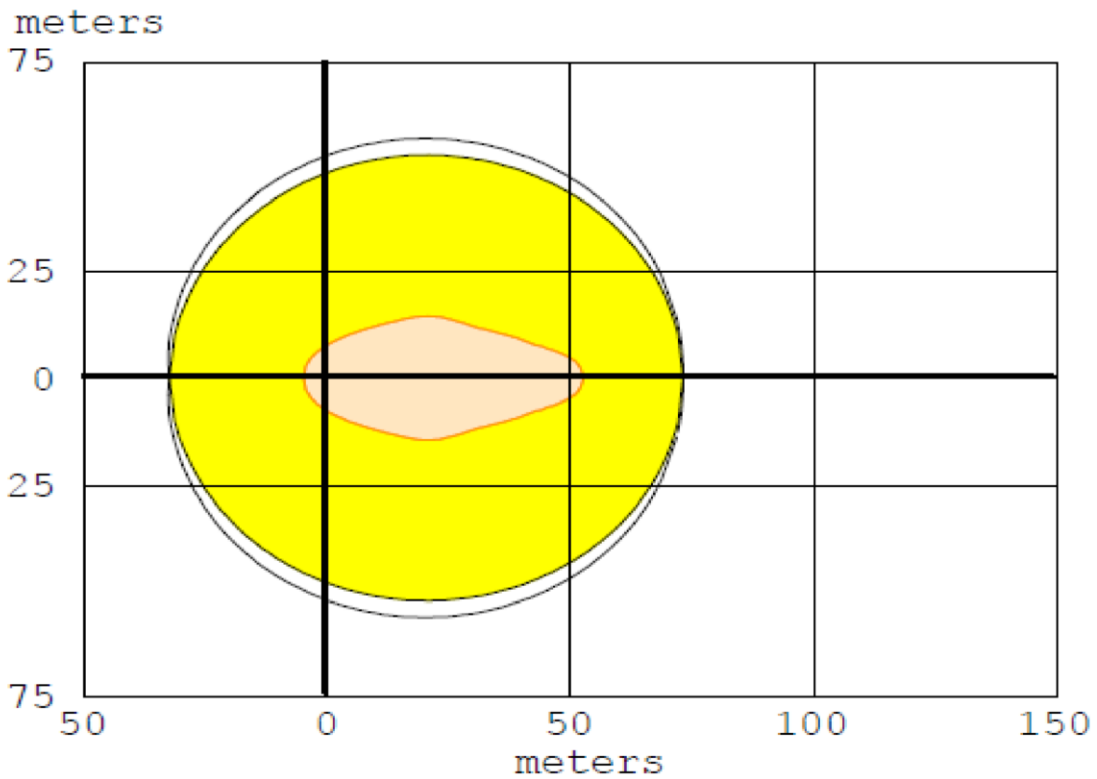


- $\geq 7,800$  ppm = 60% LEL = Flame Pockets
- $\geq 1,300$  ppm = 10% LEL
- Confidence Lines

20.1.4.4 Instantaneous Release – Flammable Area of Vapor Cloud (Contour)

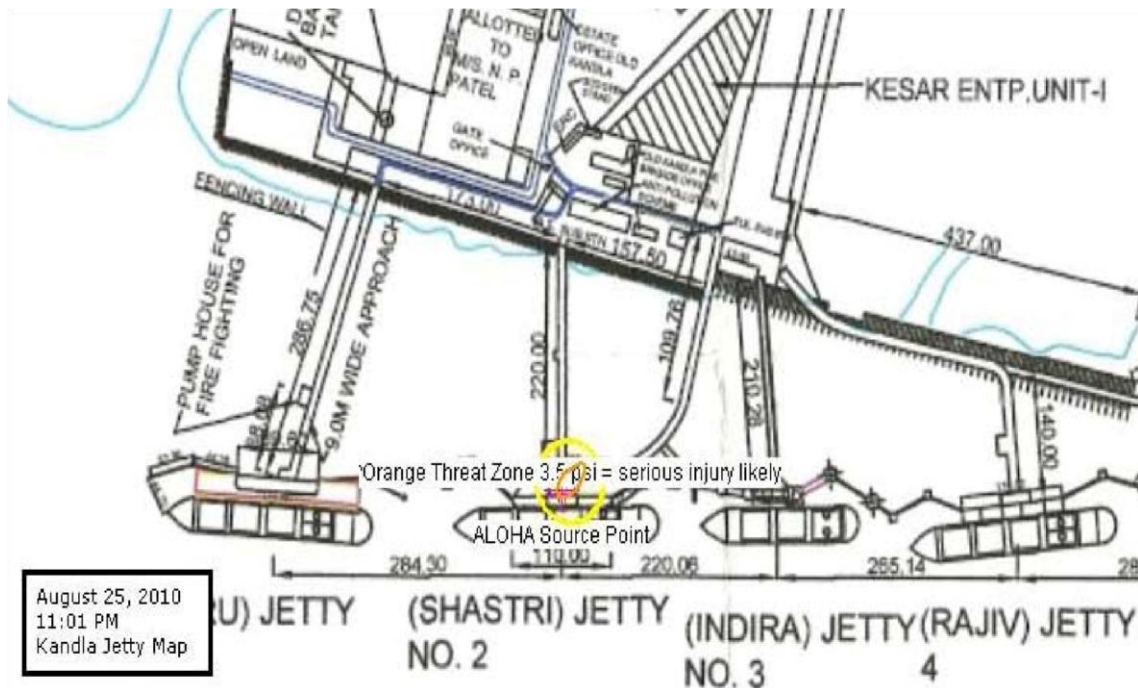


20.1.4.5 Instantaneous Release – Overpressure (Graph)



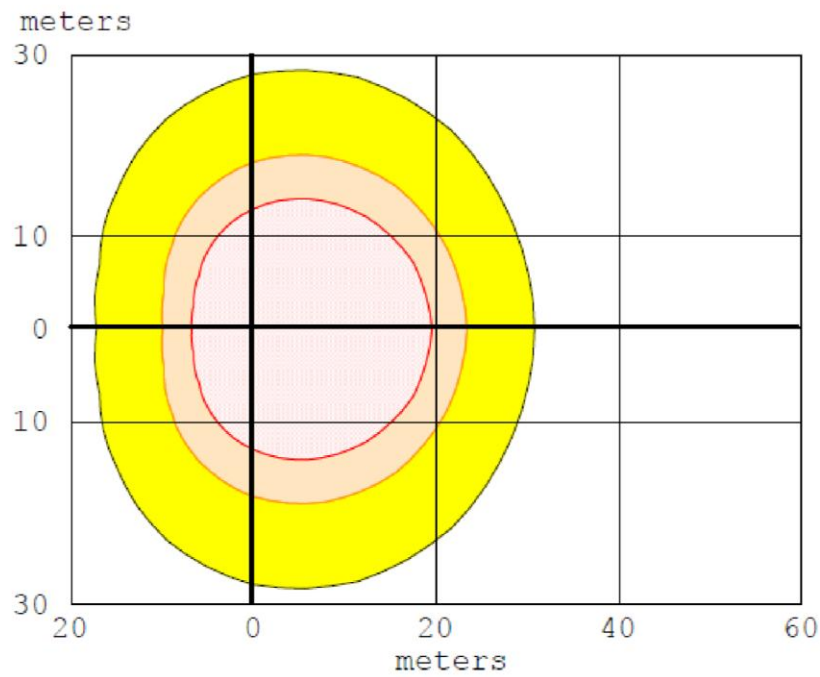
- $\geq 8.0$  psi = destruction of buildings
- $\geq 3.5$  psi = serious injury likely
- $\geq 1.0$  psi = shatters glass
- Confidence Lines




20.1.4.6 Instantaneous Release – Overpressure (Contour)



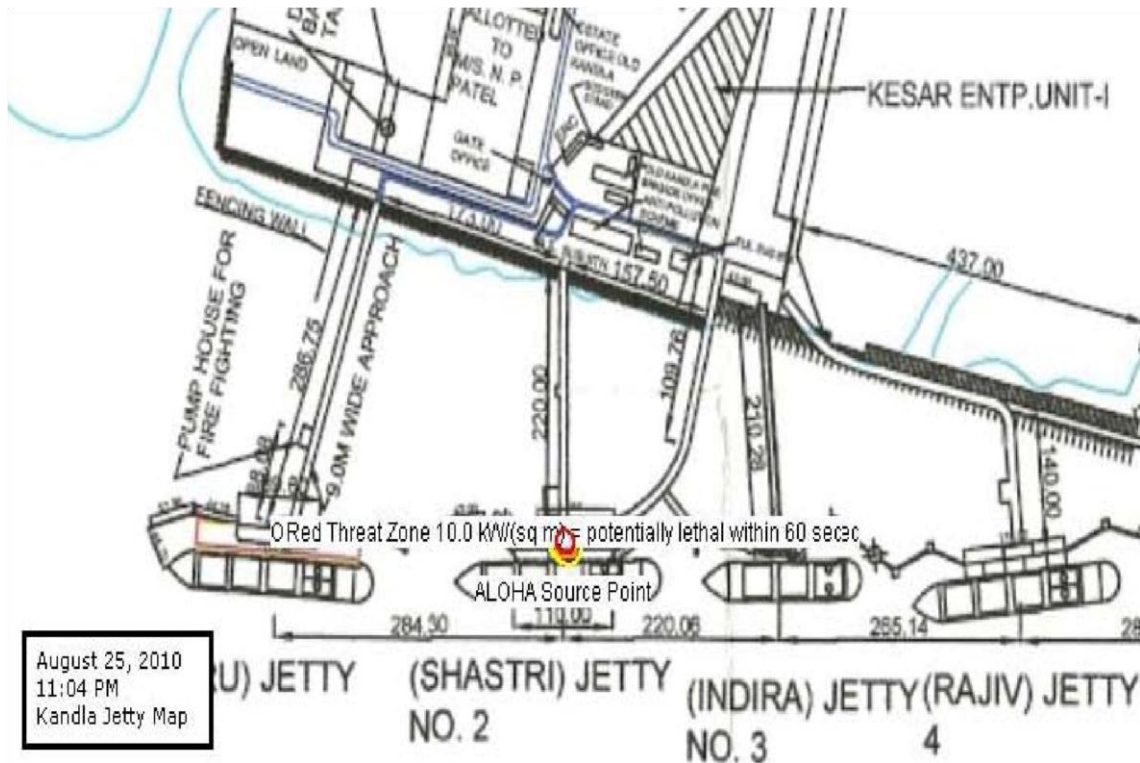
20.1.4.7 Burning Puddle – Thermal Radiation (Graph)





-   $\geq 10.0 \text{ kW/(sq m)}$  = potentially lethal within 60 sec
-   $\geq 5.0 \text{ kW/(sq m)}$  = 2nd degree burns within 60 sec
-   $\geq 2.0 \text{ kW/(sq m)}$  = pain within 60 sec

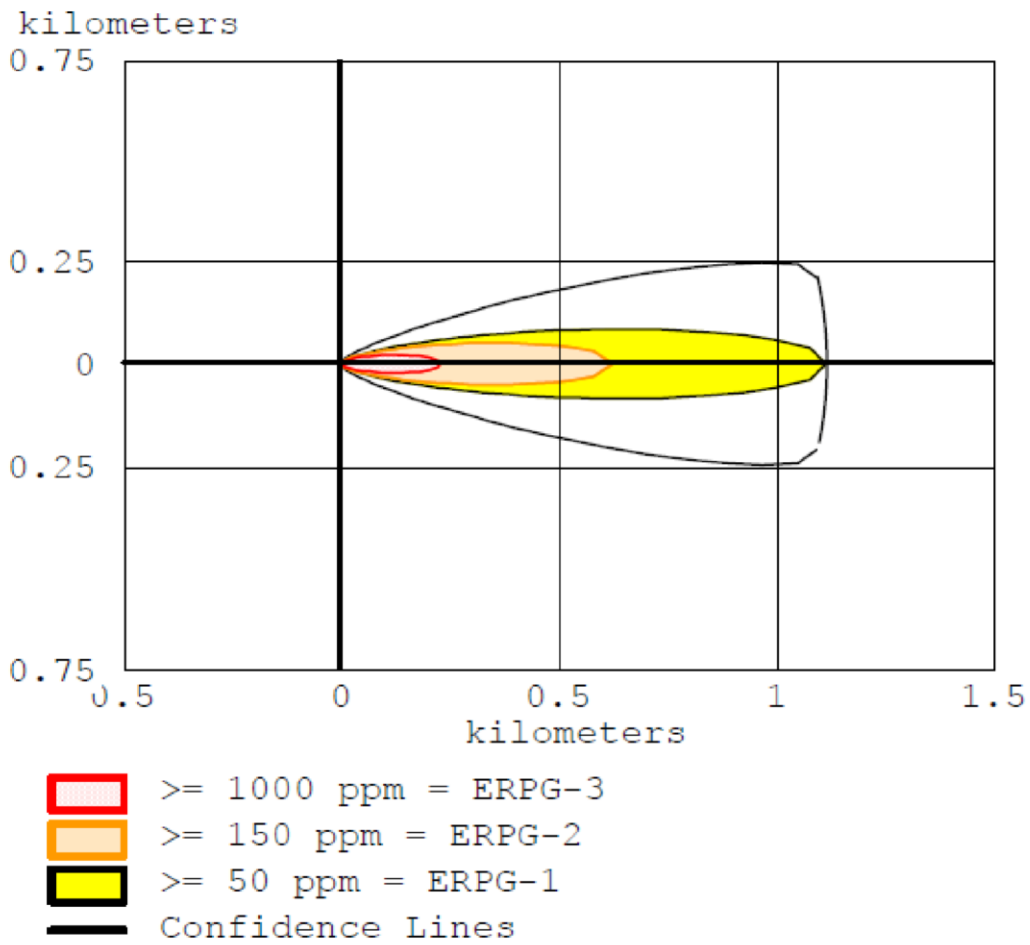
20.1.4.8 Burning Puddle – Thermal Radiation (Contour)



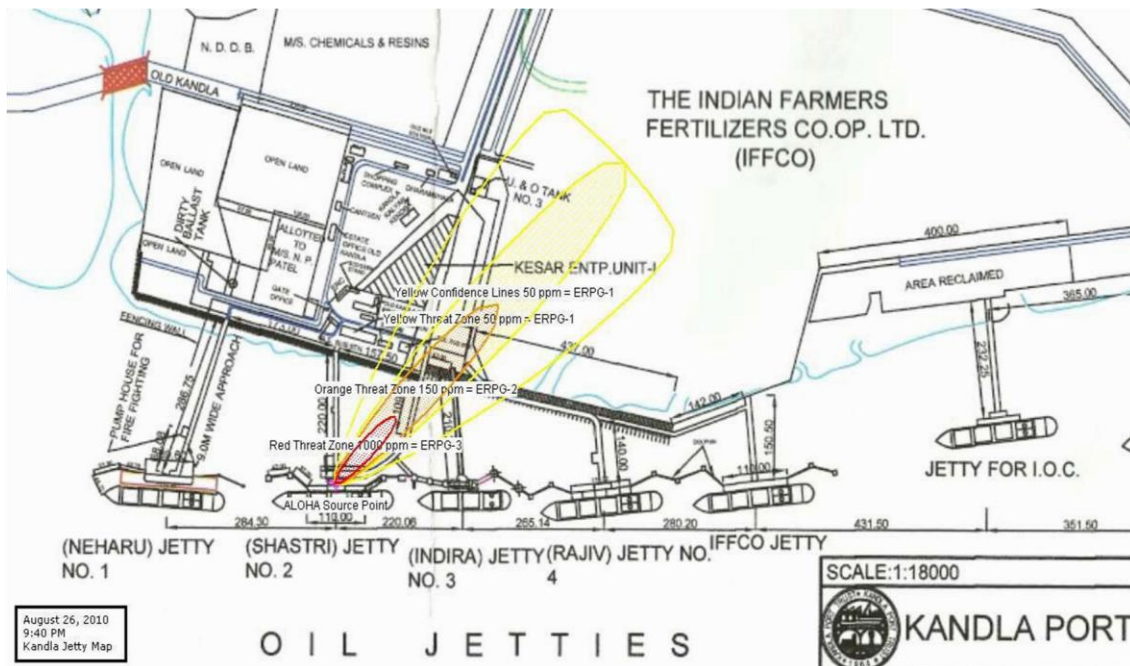
August 25, 2010  
11:04 PM  
Kandla Jetty Map

20.1.5 Jetty Two – Benzene

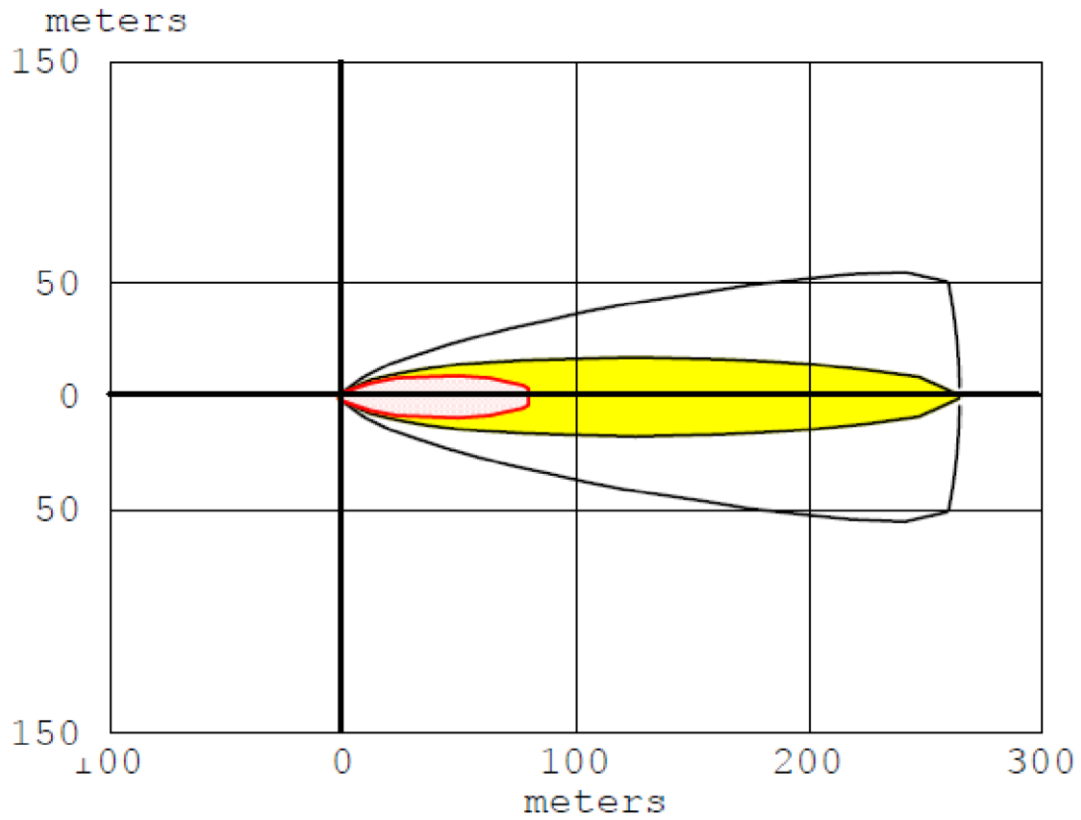
20.1.5.1 Instantaneous Release – Toxic Threat Zone (Graph)



20.1.5.2 Instantaneous Release – Toxic Threat Zone (Contour)

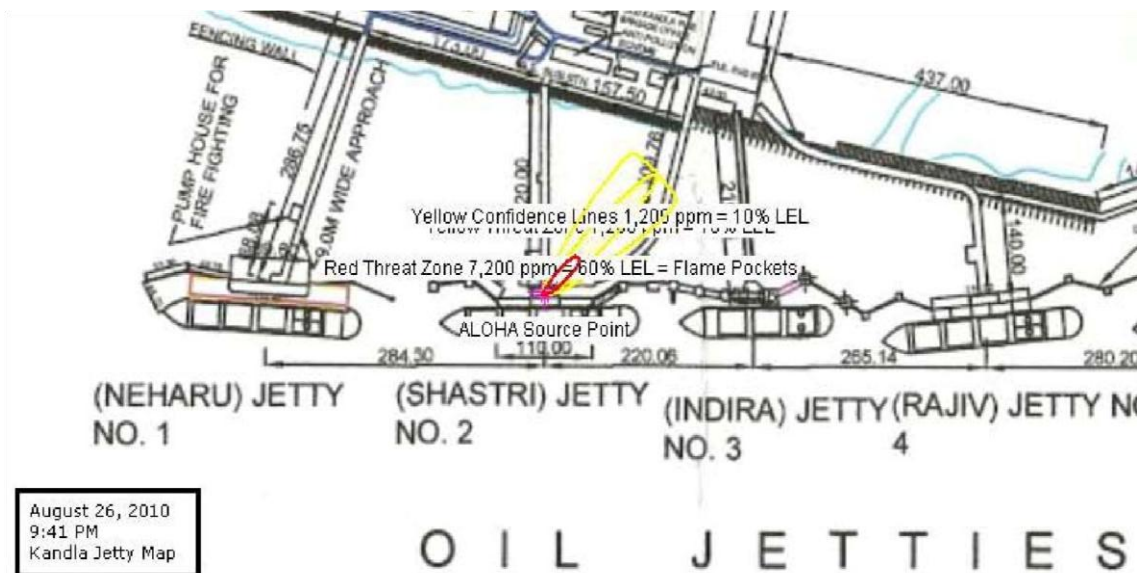


20.1.5.3 Instantaneous Release – Flammable Area of Vapor Cloud (Graph)

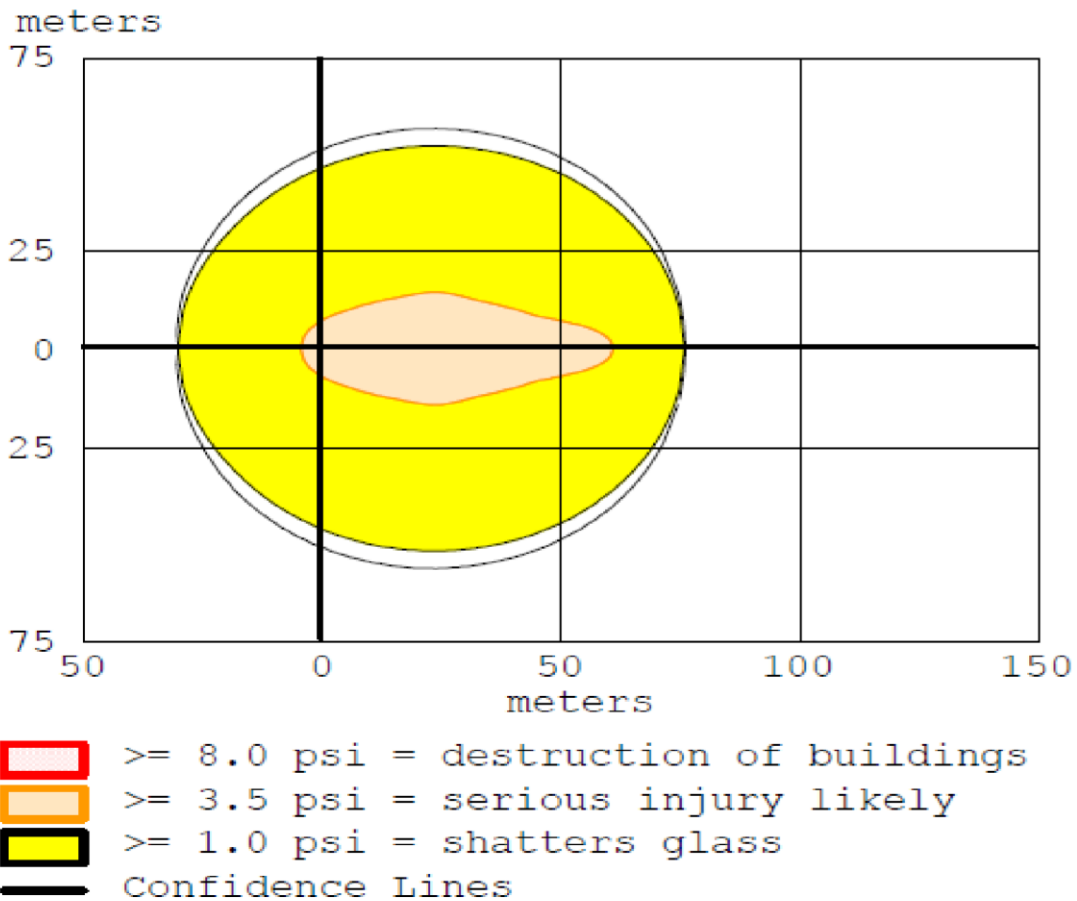


- $\geq 7,200$  ppm = 60% LEL = Flame Pockets
- $\geq 1,200$  ppm = 10% LEL
- Confidence Lines

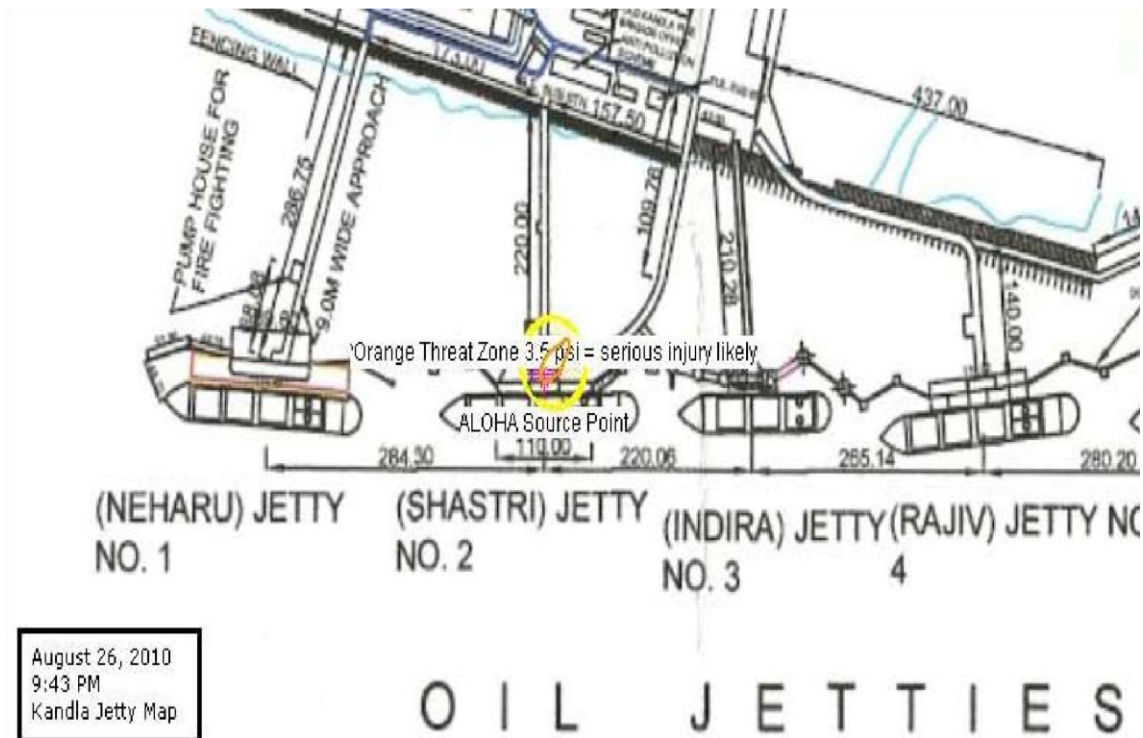
20.1.5.4 Instantaneous Release – Flammable Area of Vapor Cloud (Contour)



20.1.5.5 Instantaneous Release – Overpressure (Graph)

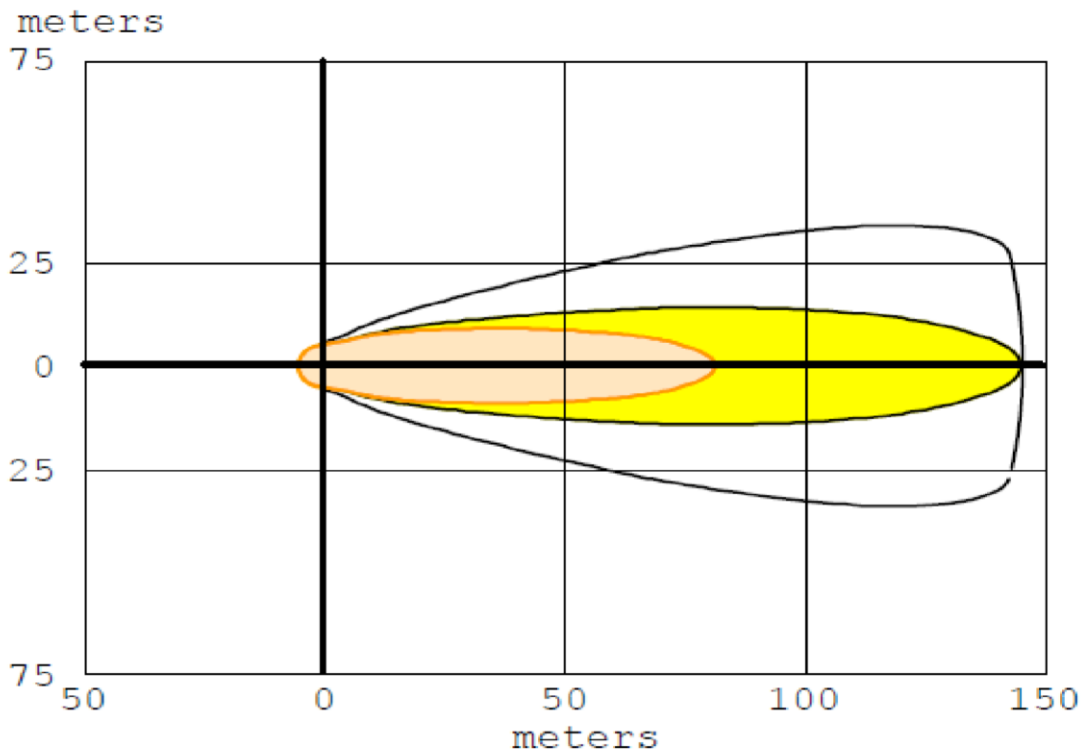


20.1.5.6 Instantaneous Release – Overpressure (Contour)



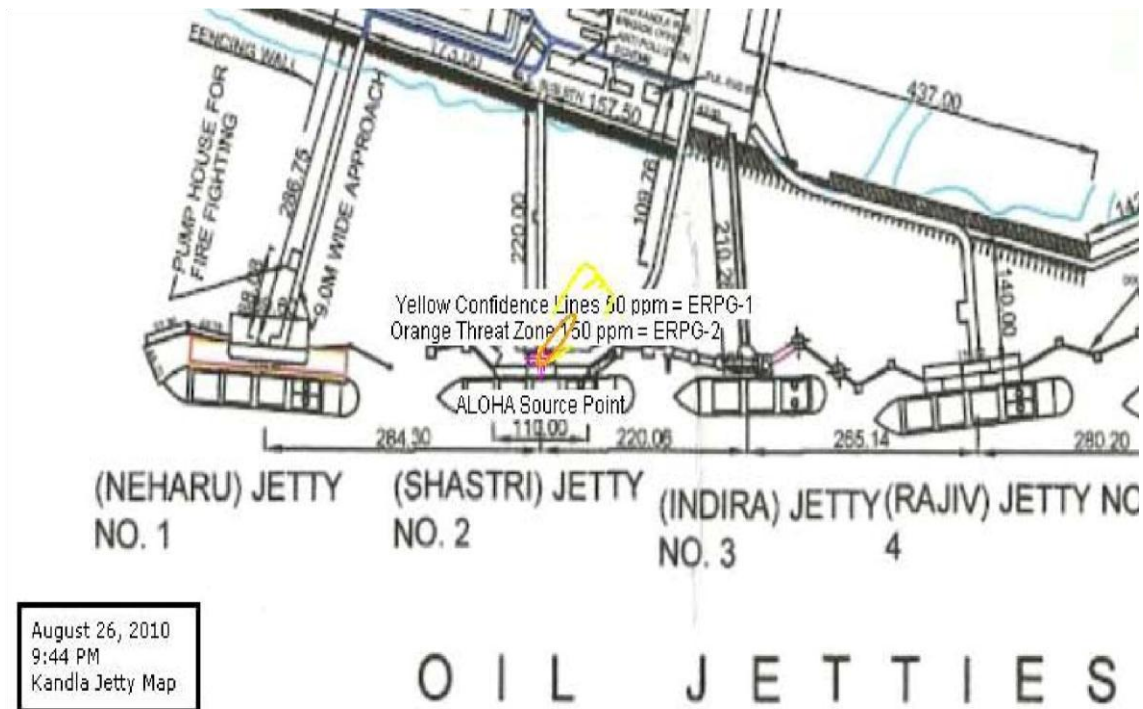
20.1.5.7 Evaporating Puddle – Toxic Threat Zone (Graph)



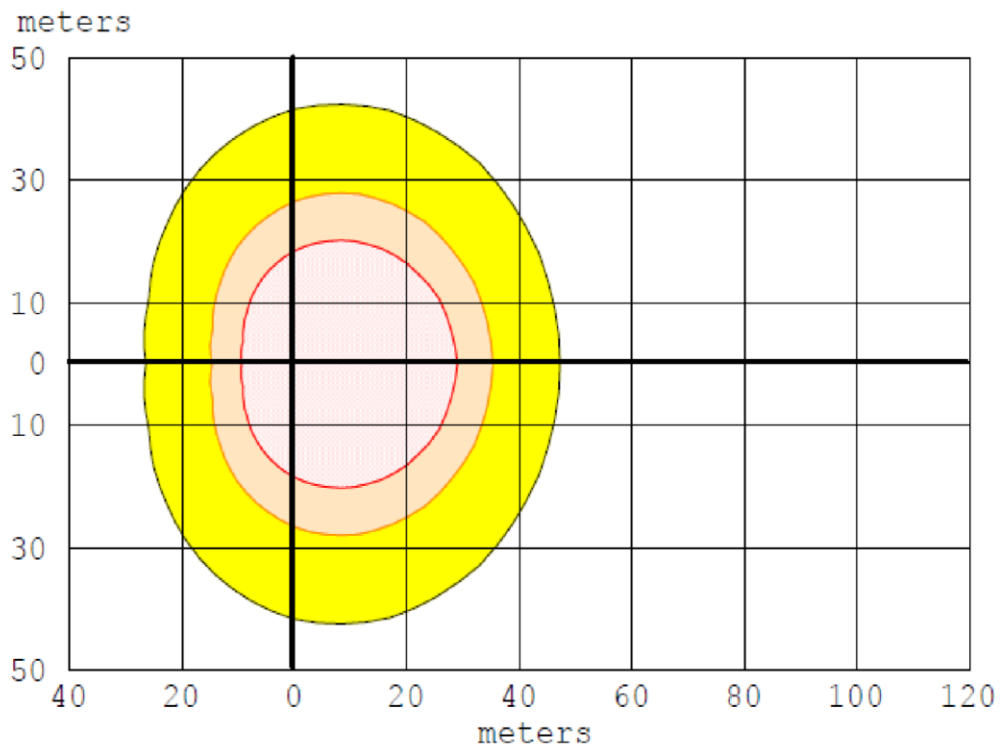





- $\geq 1000$  ppm = ERPG-3 (not drawn)
- $\geq 150$  ppm = ERPG-2
- $\geq 50$  ppm = ERPG-1
- Confidence Lines

20.1.5.8 Evaporating Puddle – Toxic Threat Zone (Contour)

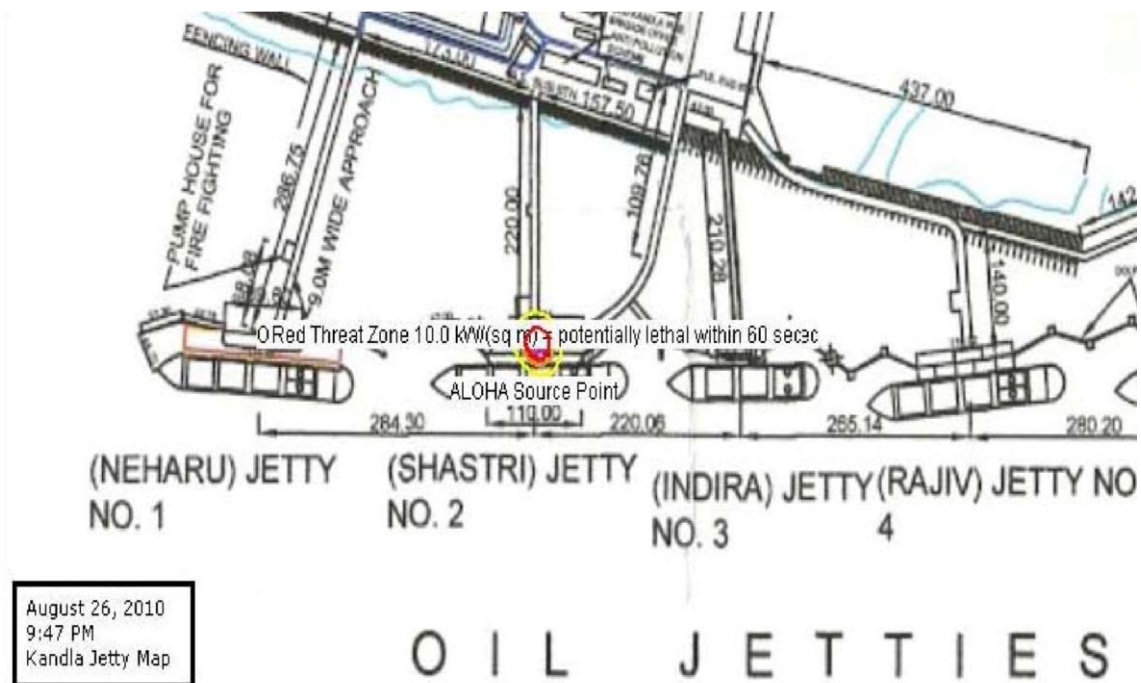


20.1.5.9 Burning Puddle – Thermal Radiation (Graph)



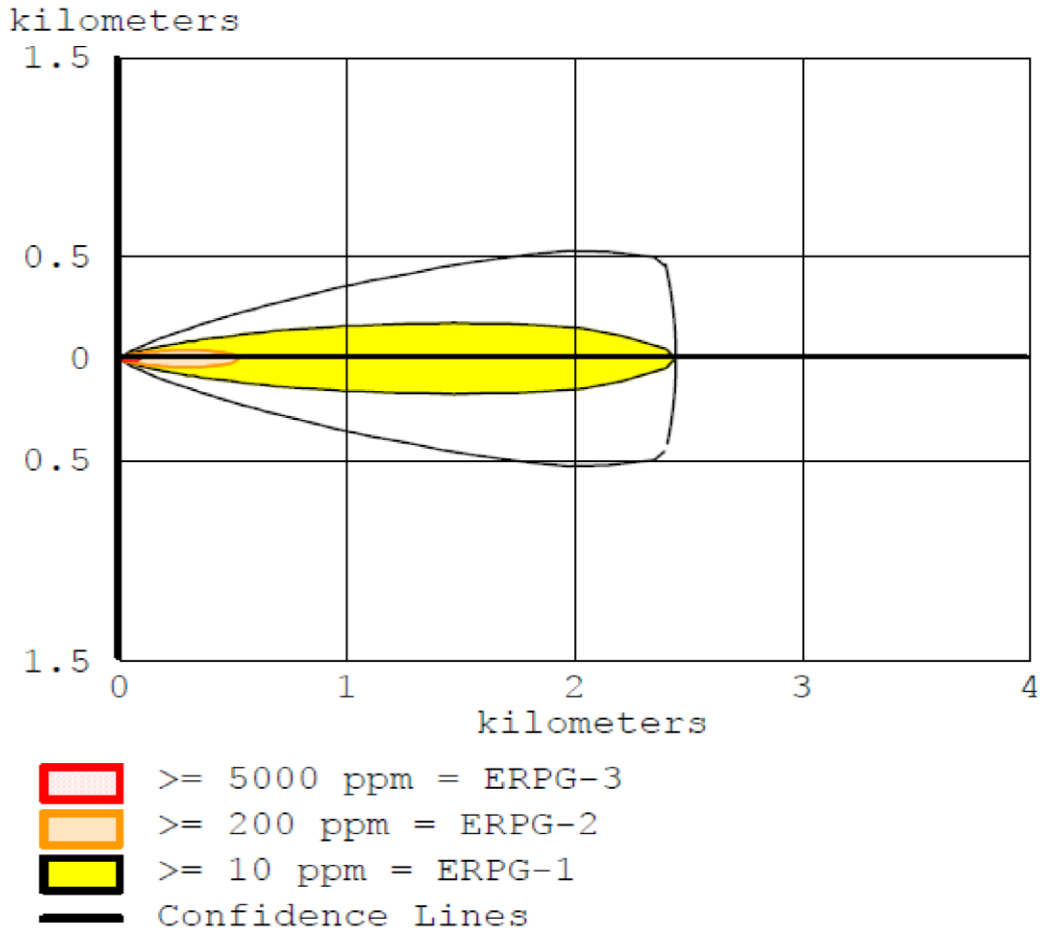
-   $\geq 10.0 \text{ kW}/(\text{sq m}) = \text{potentially lethal within 60 sec}$
-   $\geq 5.0 \text{ kW}/(\text{sq m}) = \text{2nd degree burns within 60 sec}$
-   $\geq 2.0 \text{ kW}/(\text{sq m}) = \text{pain within 60 sec}$

20.1.5.10 Burning Puddle – Thermal Radiation (Contour)

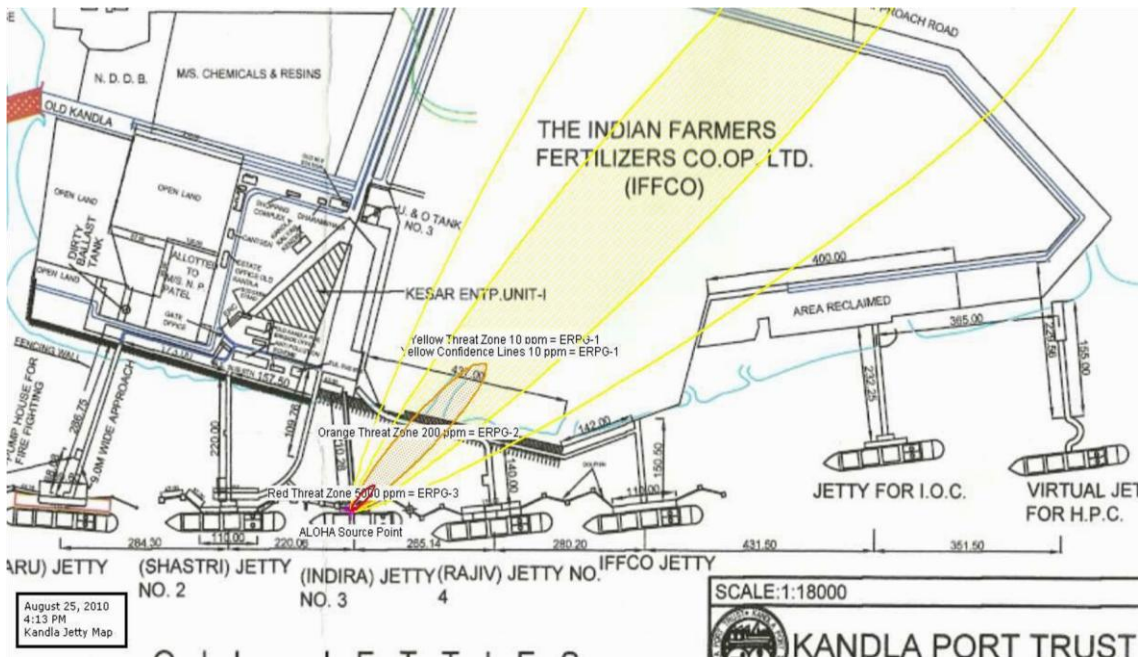


20.1.6 Jetty Three – 1:3, Butadiene

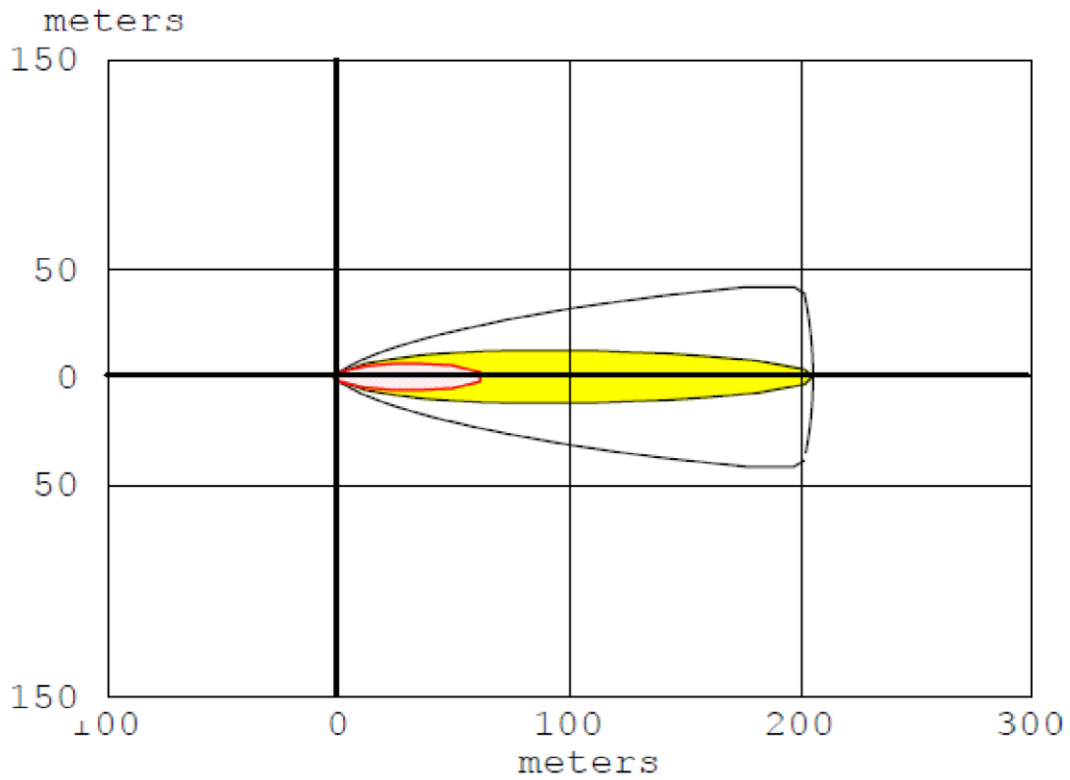
20.1.6.1 Instantaneous Release – Toxic Threat Zone (Graph)



20.1.6.2 Instantaneous Release – Toxic Threat Zone (Contour)

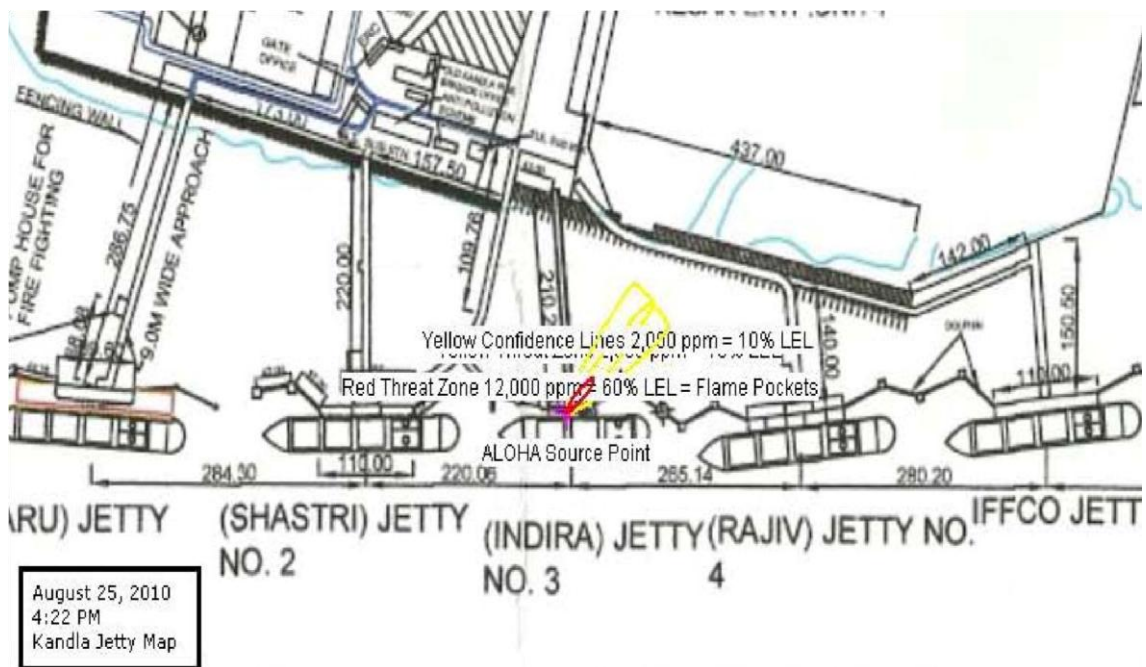


20.1.6.3 Instantaneous Release – Flammable Area of Vapor Cloud (Graph)



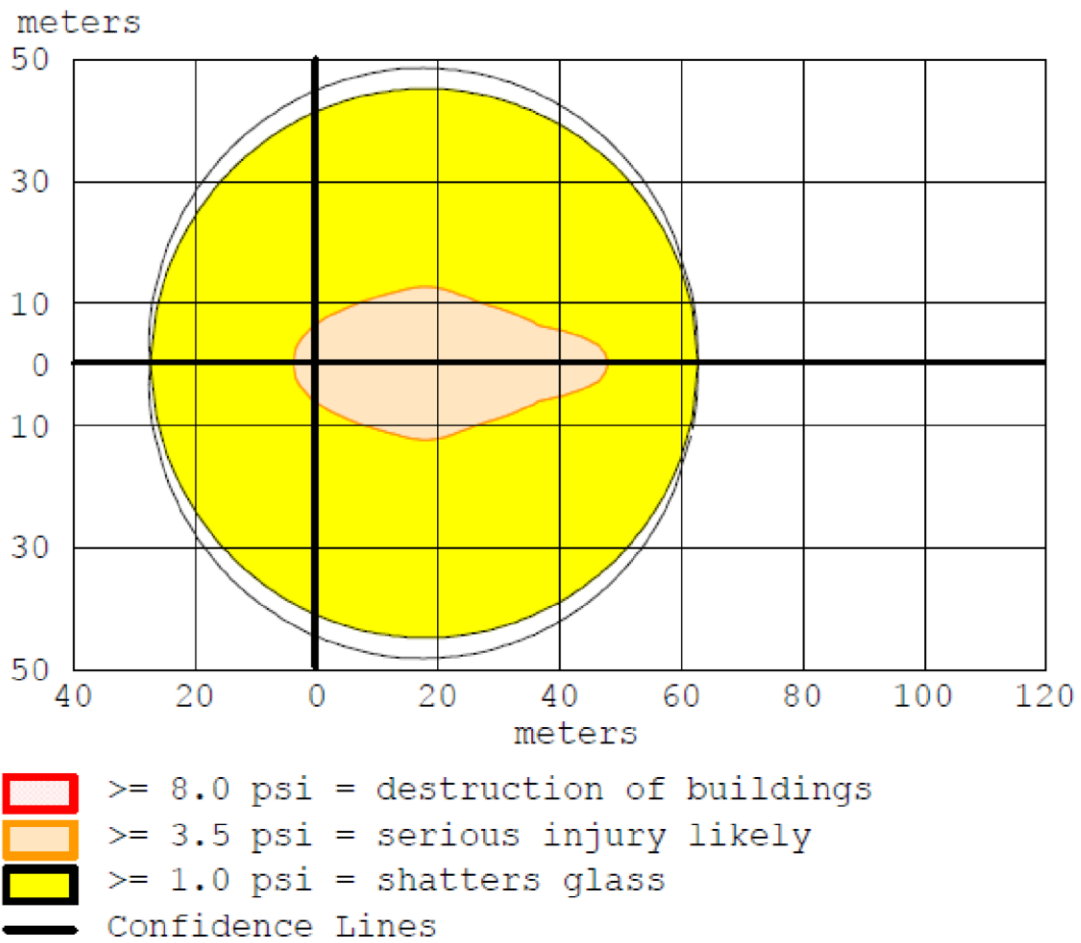
- $\geq 12,000$  ppm = 60% LEL = Flame Pockets
- $\geq 2,000$  ppm = 10% LEL
- Confidence Lines

20.1.6.4 Instantaneous Release – Flammable Area of Vapor Cloud (Contour)

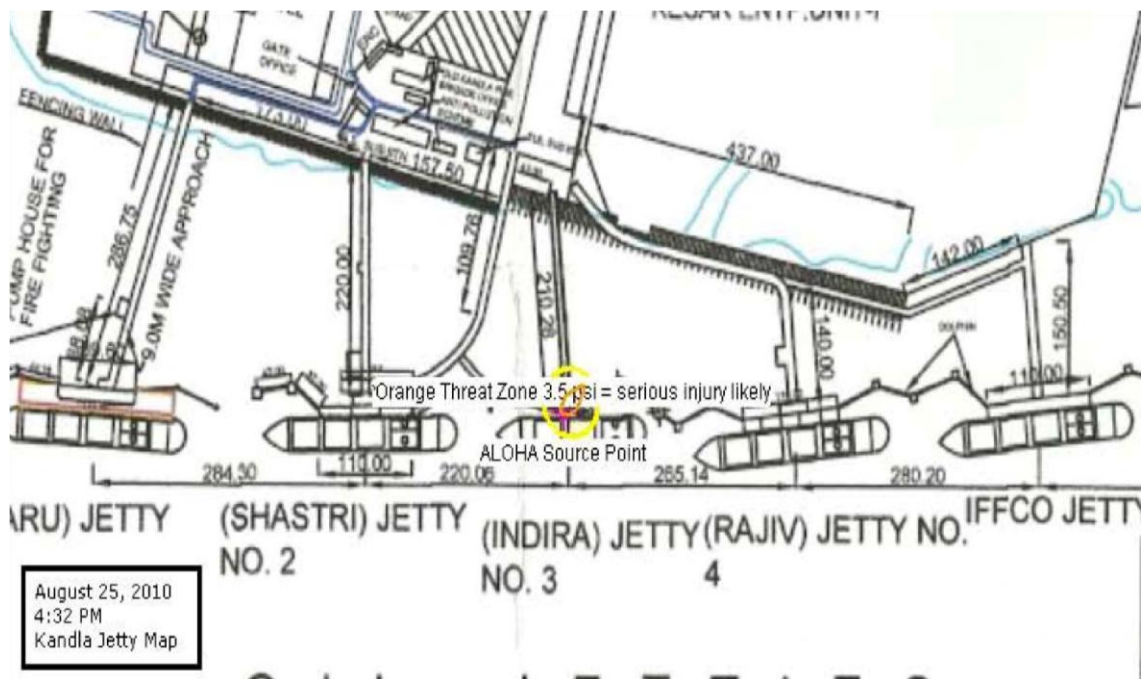




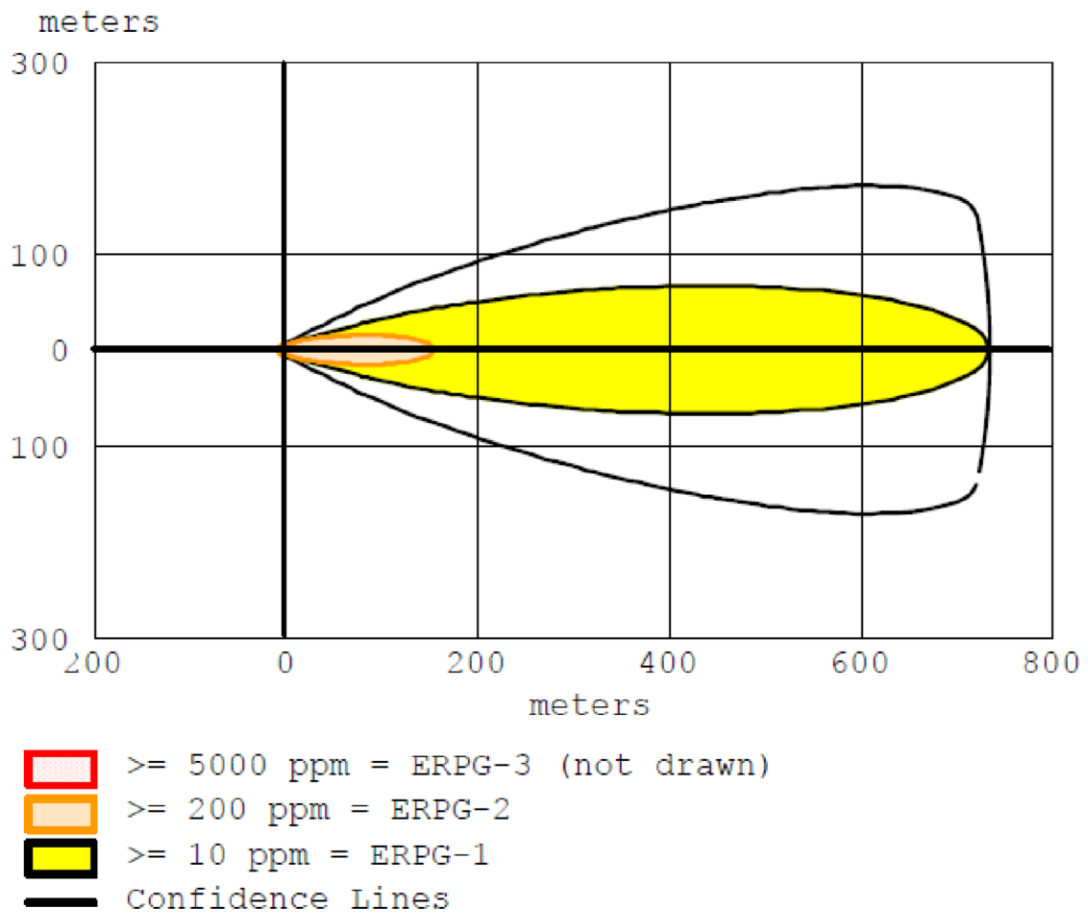
20.1.6.5 Instantaneous Release – Overpressure (Graph)



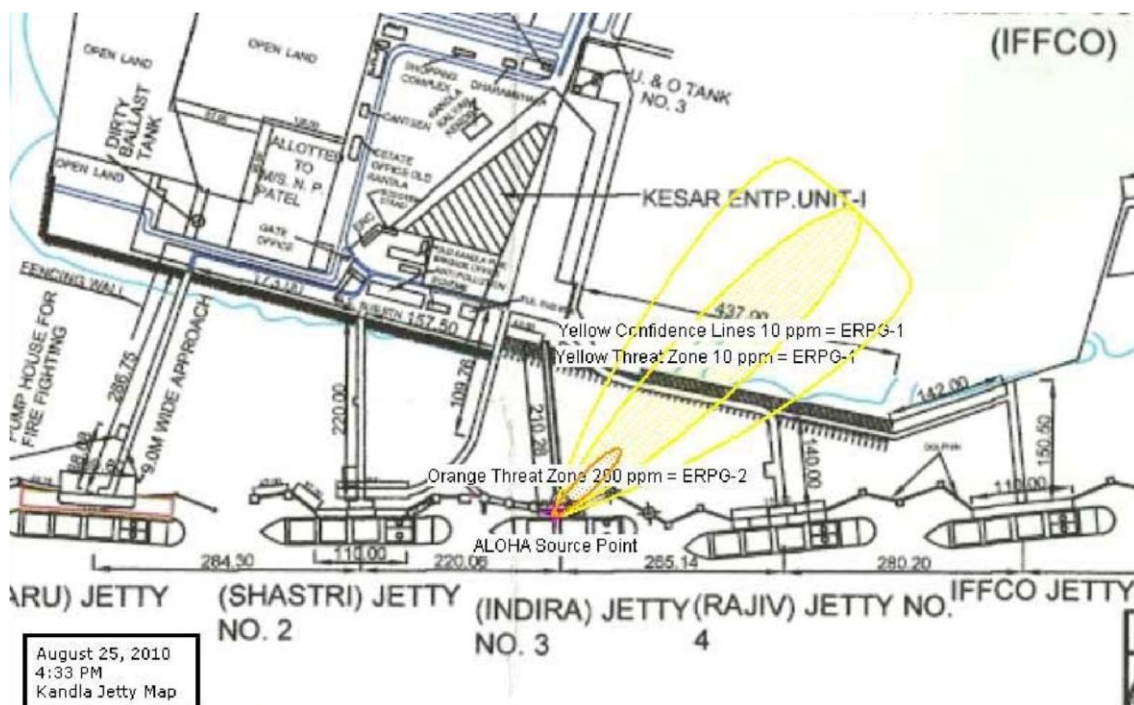
20.1.6.6 Instantaneous Release – Overpressure (Contour)



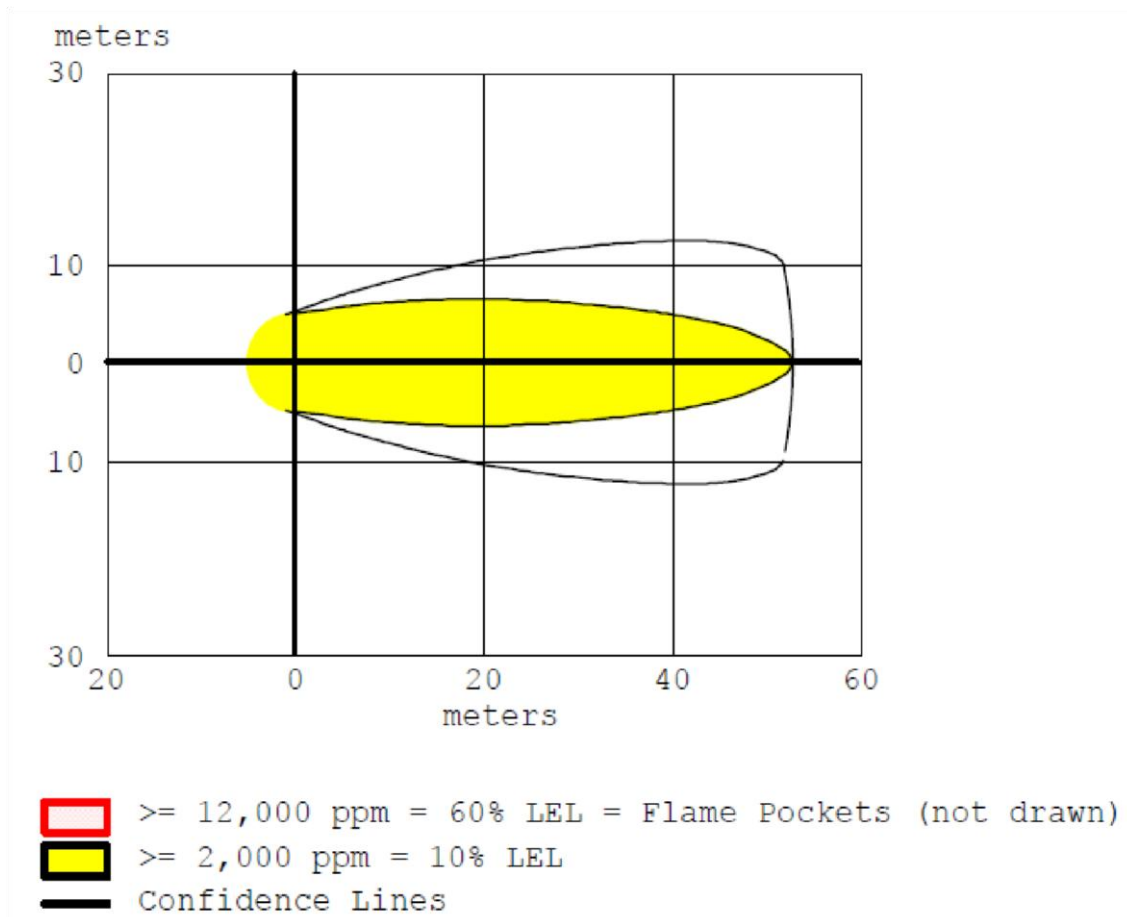
20.1.6.7 Evaporating Puddle – Toxic Threat Zone (Graph)



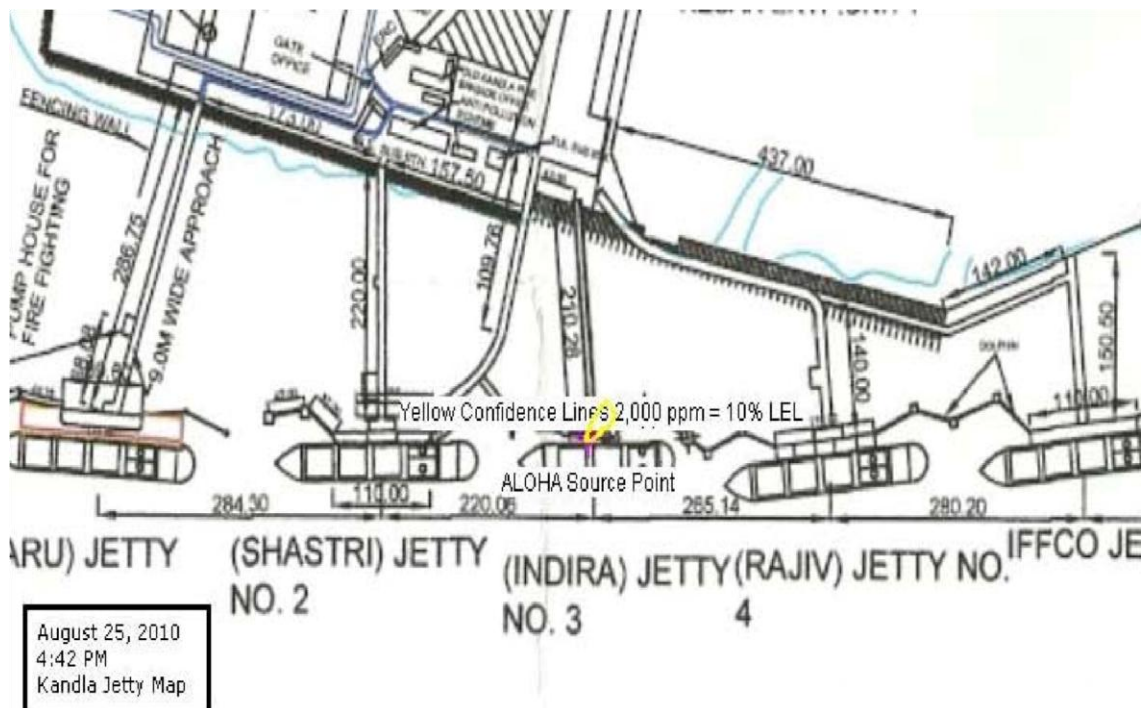
20.1.6.8 Evaporating Puddle – Toxic Threat Zone (Contour)



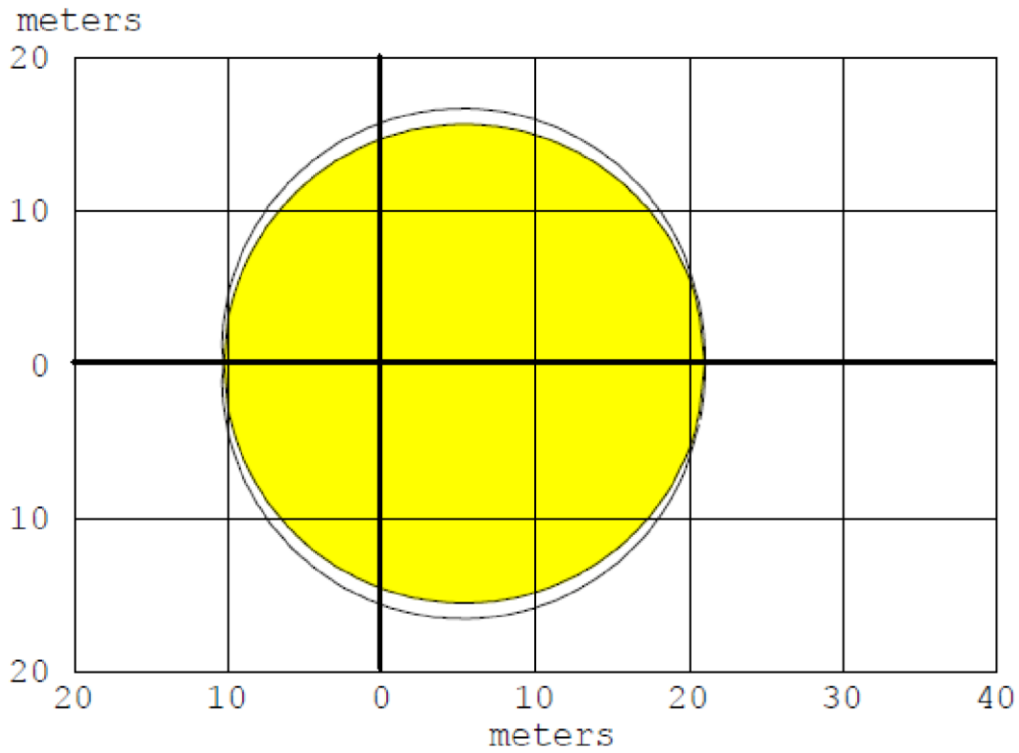
20.1.6.9 Evaporating Puddle – Flammable Area of Vapor Cloud (Graph)



20.1.6.10 Evaporating Puddle – Flammable Area of Vapor Cloud (Contour)

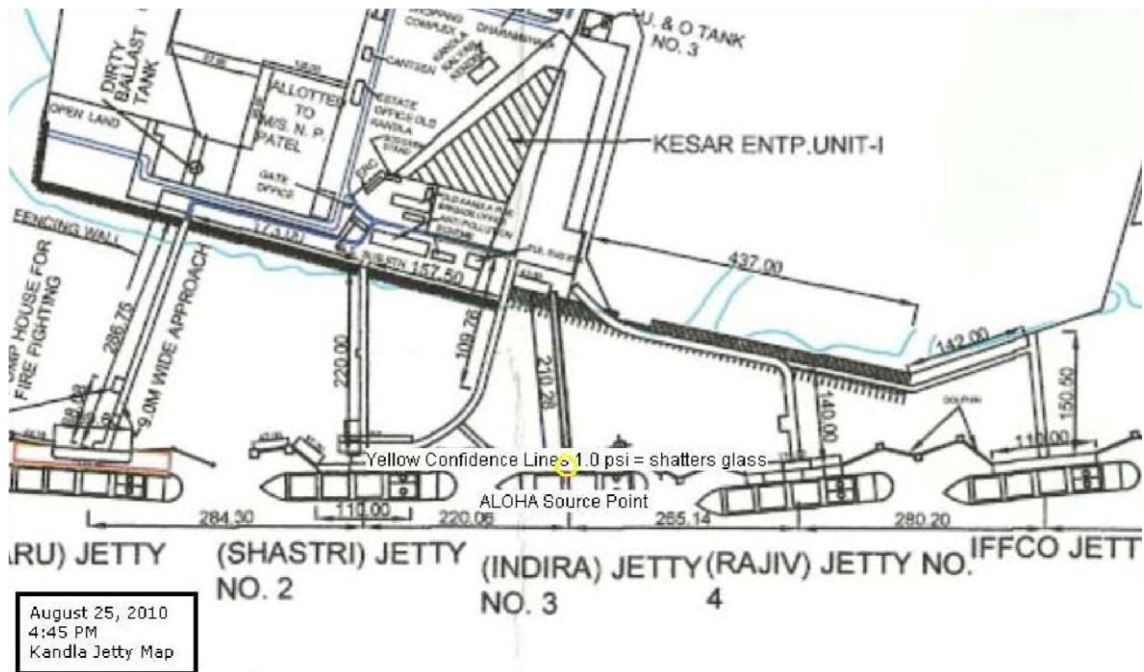


20.1.6.11 Evaporating Puddle – Overpressure (Graph)



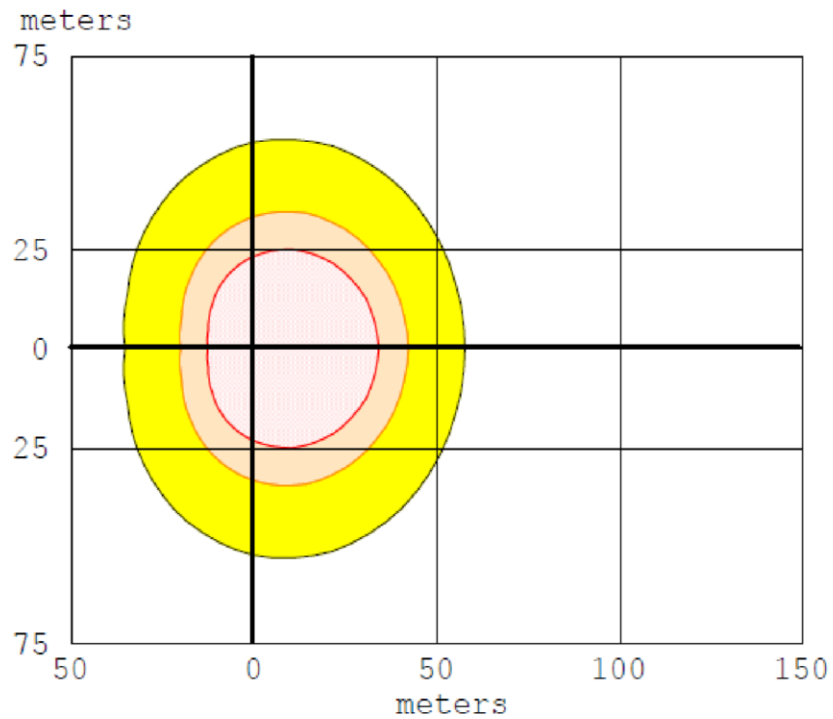
- $\geq 8.0$  psi = destruction of buildings
- $\geq 3.5$  psi = serious injury likely
- $\geq 1.0$  psi = shatters glass
- Confidence Lines

20.1.6.12 Evaporating Puddle – Overpressure (Contour)



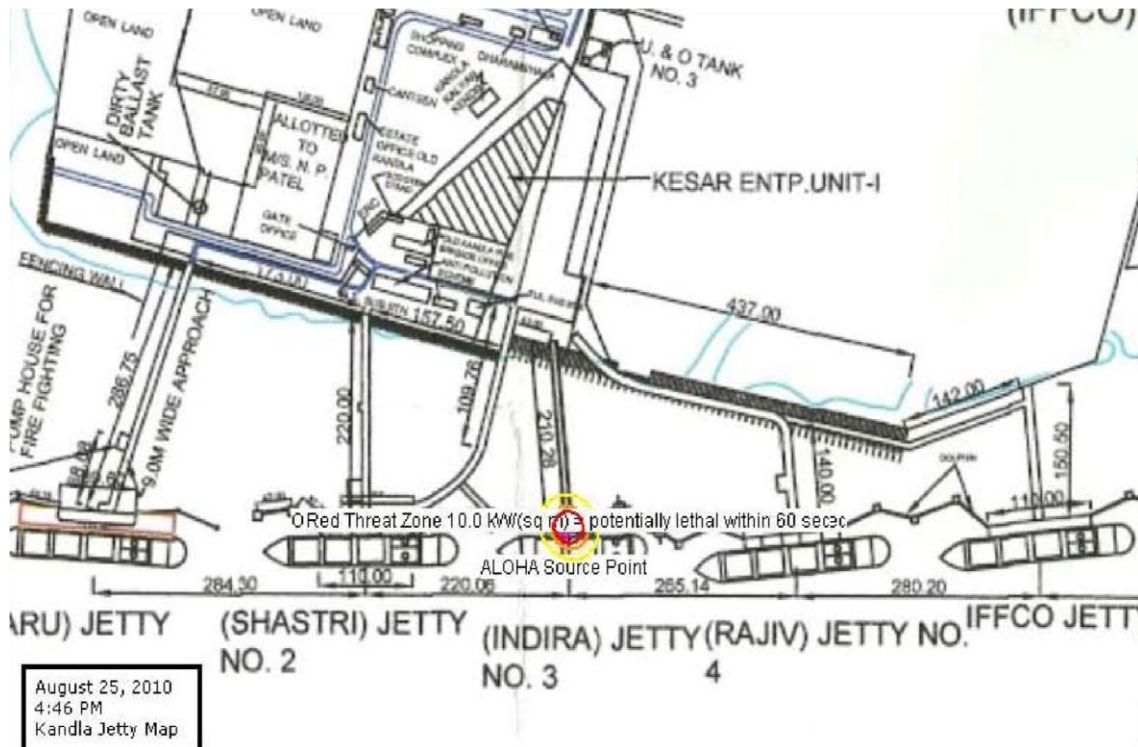
20.1.6.13 Burning Puddle – Thermal Radiation (Graph)





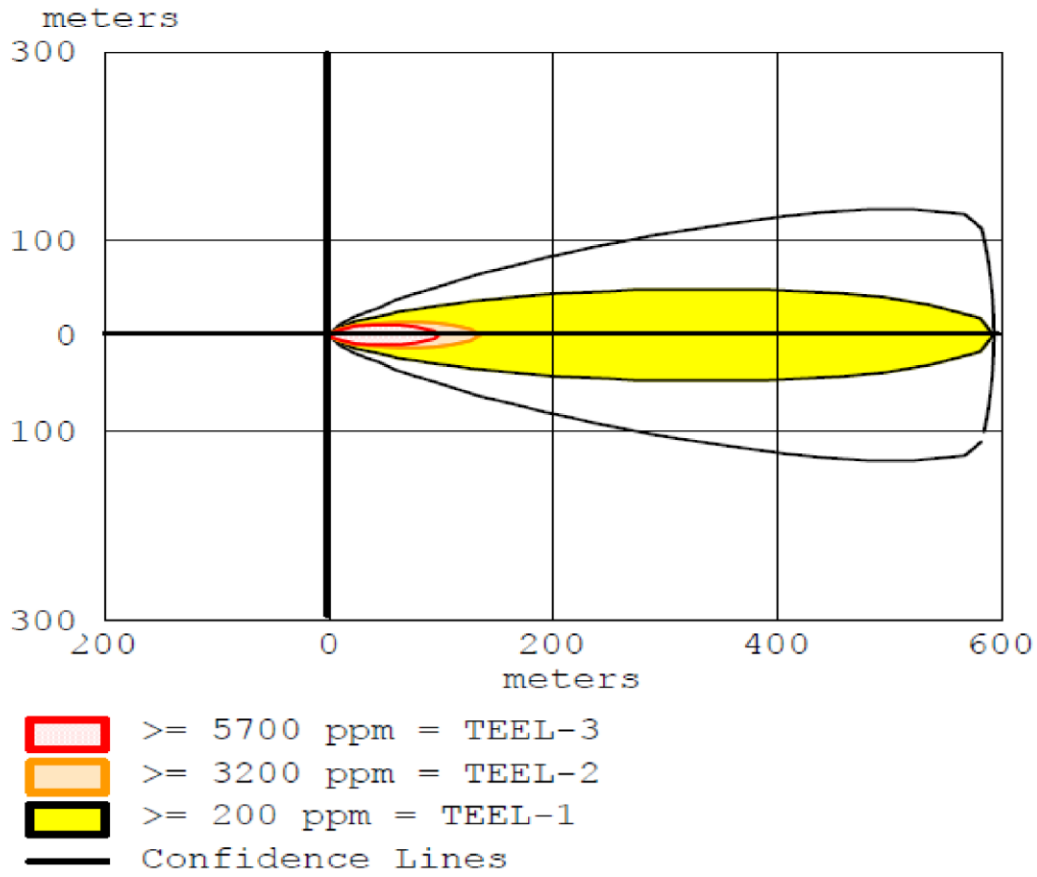
- $\geq 10.0 \text{ kW}/(\text{sq m}) = \text{potentially lethal within 60 sec}$
- $\geq 5.0 \text{ kW}/(\text{sq m}) = \text{2nd degree burns within 60 sec}$
- $\geq 2.0 \text{ kW}/(\text{sq m}) = \text{pain within 60 sec}$

20.1.6.14 Burning Puddle – Thermal Radiation (Contour)

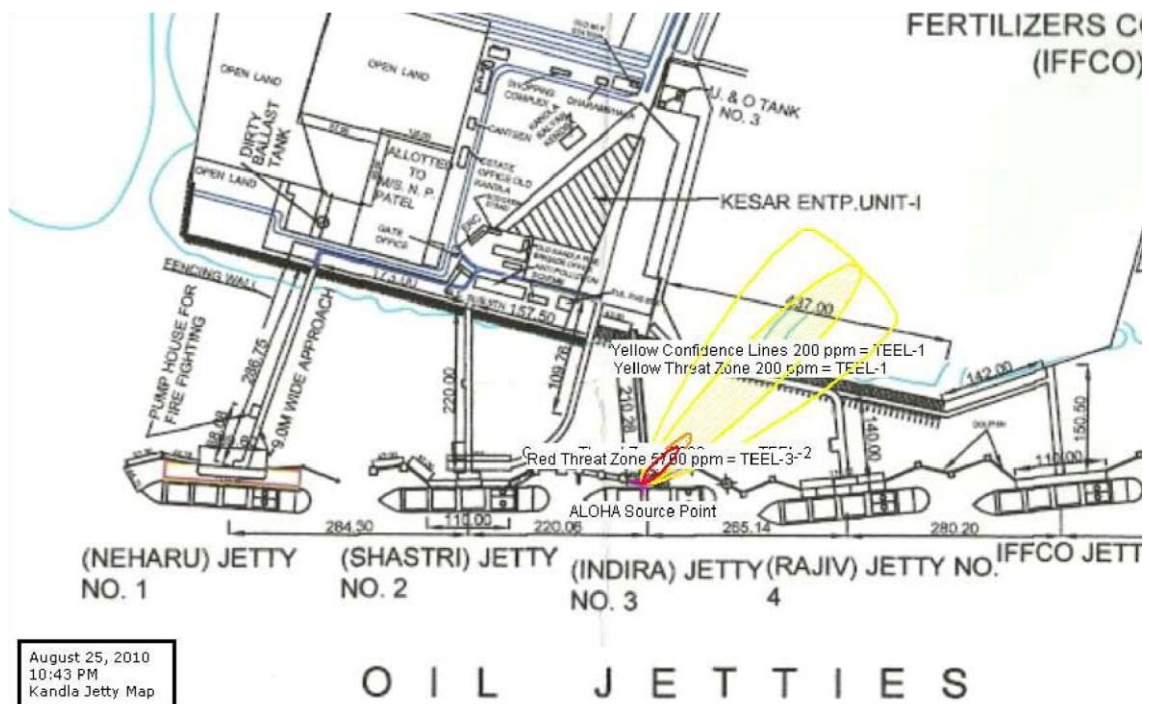


20.1.7 Jetty Three – Acetone

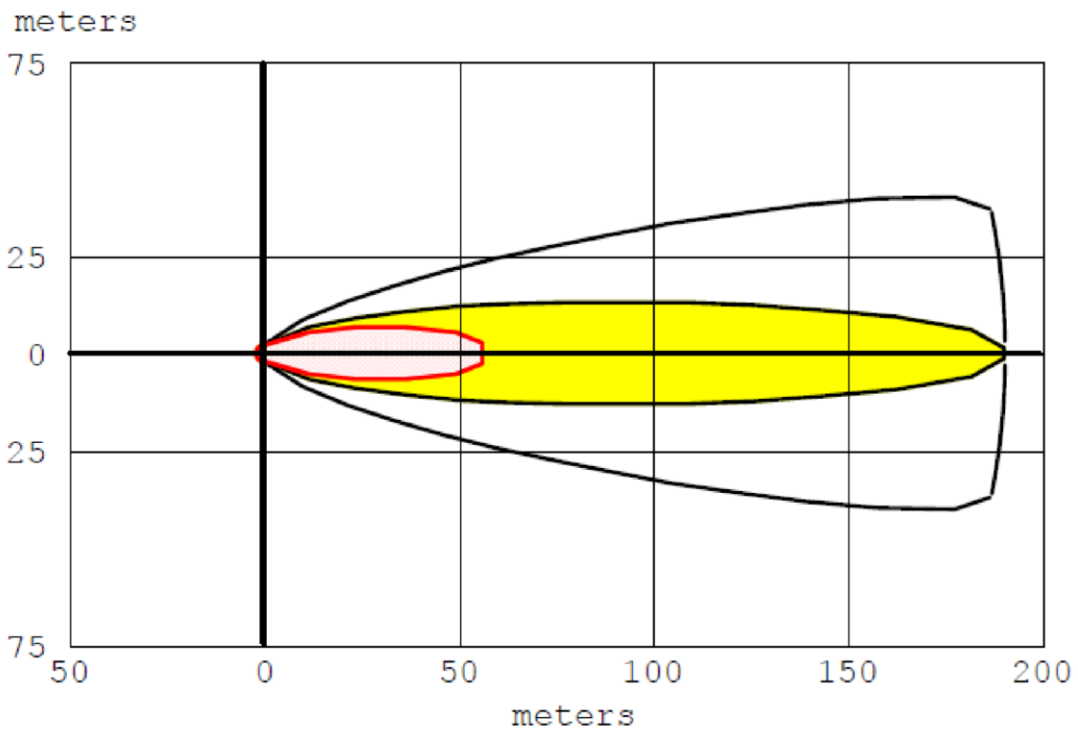
20.1.7.1 Instantaneous Release – Toxic Threat Zone (Graph)



20.1.7.2 Instantaneous Release – Toxic Threat Zone (Contour)

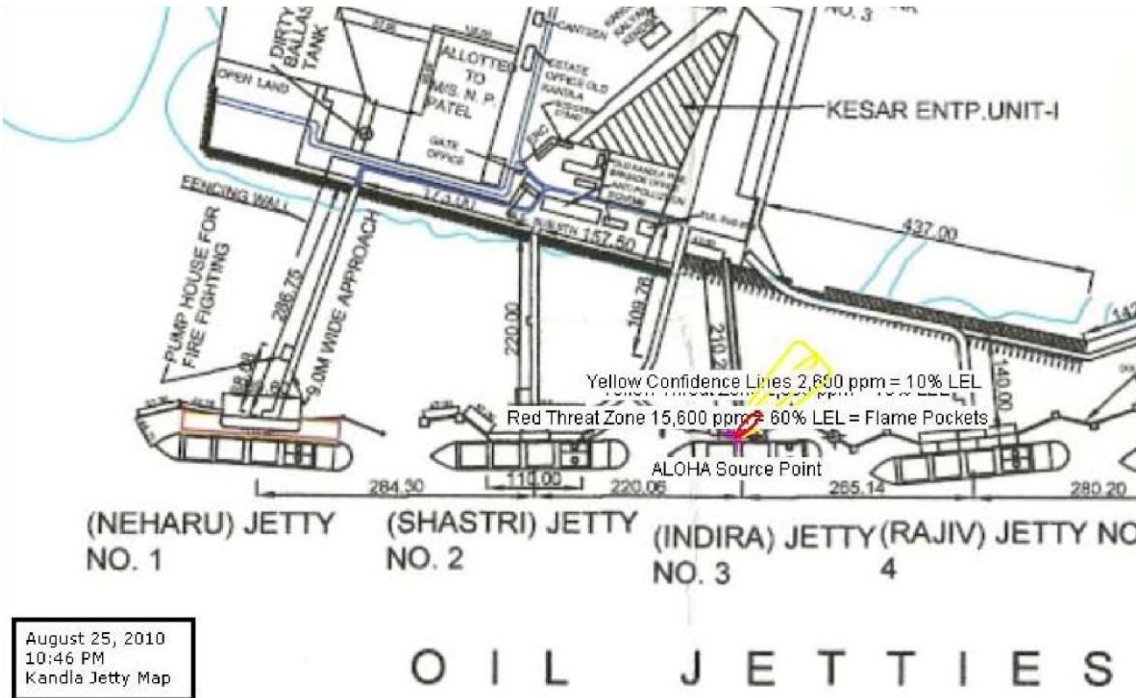


20.1.7.3 Instantaneous Release – Flammable Area of Vapor Cloud (Graph)

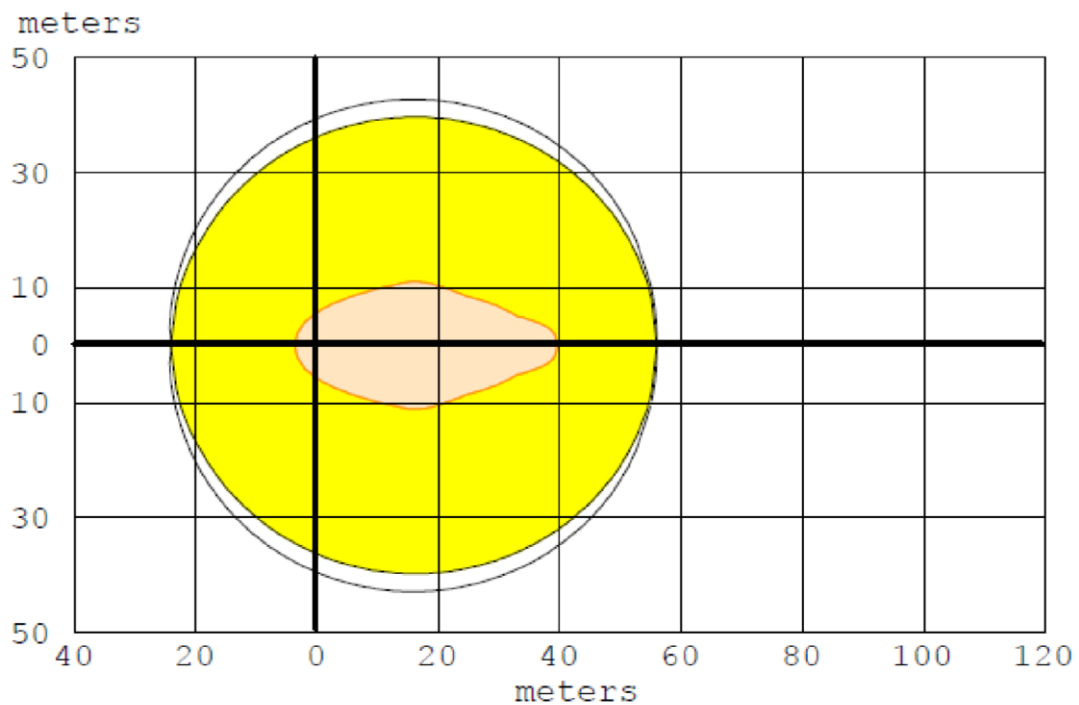


- $\geq 15,600$  ppm = 60% LEL = Flame Pockets
- $\geq 2,600$  ppm = 10% LEL
- Confidence Lines

20.1.7.4 Instantaneous Release – Flammable Area of Vapor Cloud (Contour)

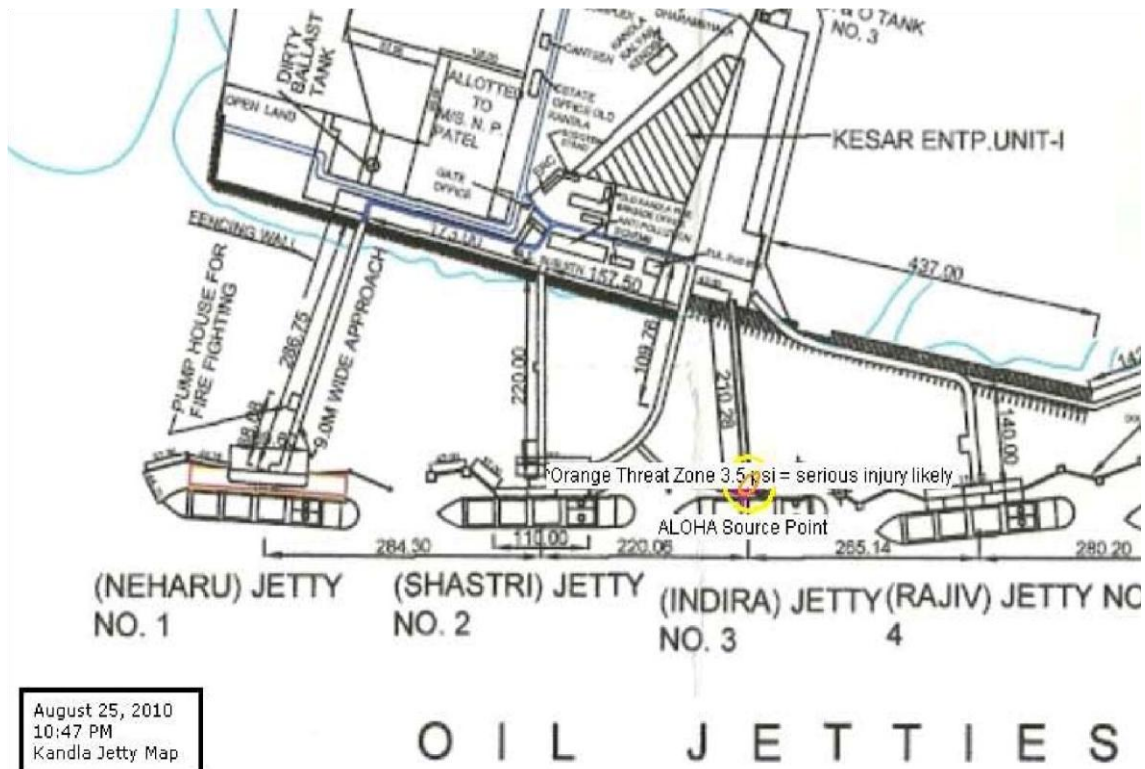


20.1.7.5 Instantaneous Release – Overpressure (Graph)



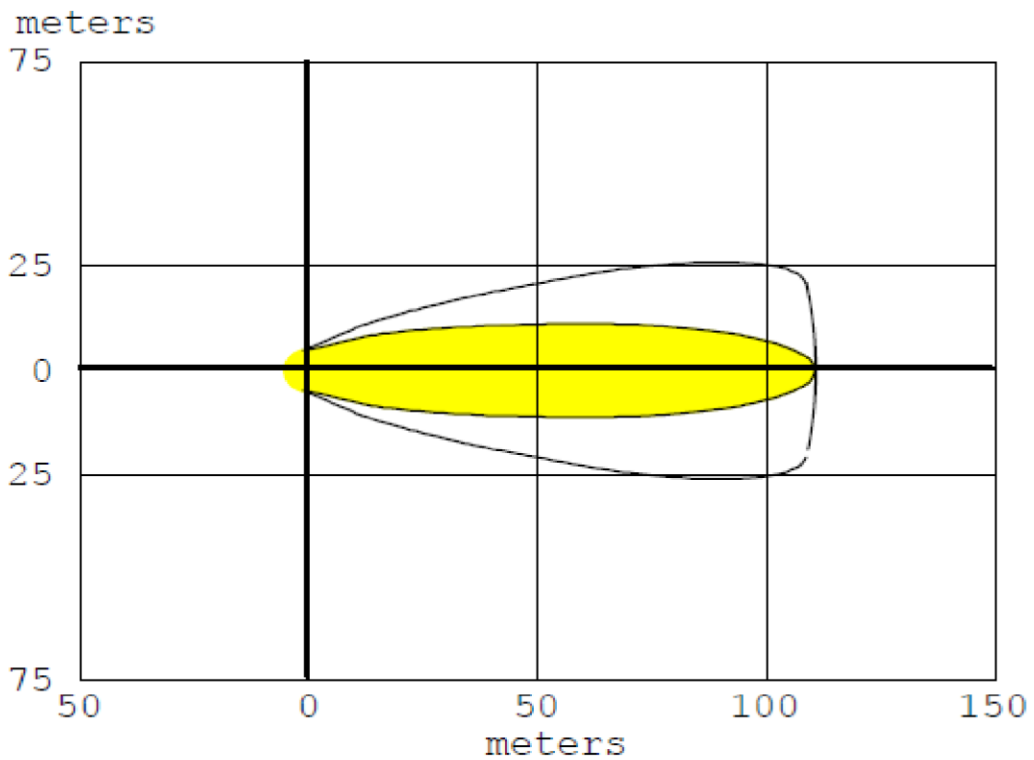
- $\geq 8.0$  psi = destruction of buildings
- $\geq 3.5$  psi = serious injury likely
- $\geq 1.0$  psi = shatters glass
- Confidence Lines

20.1.7.6 Instantaneous Release – Overpressure (Contour)



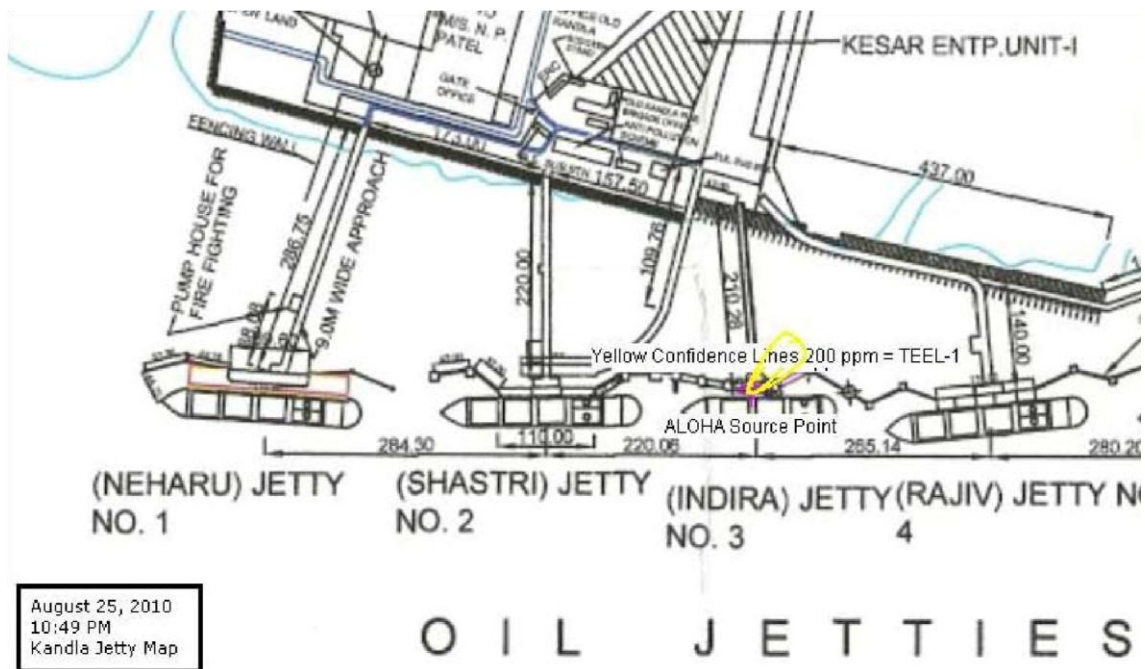
20.1.7.7 Evaporating Puddle – Toxic Threat Zone (Graph)



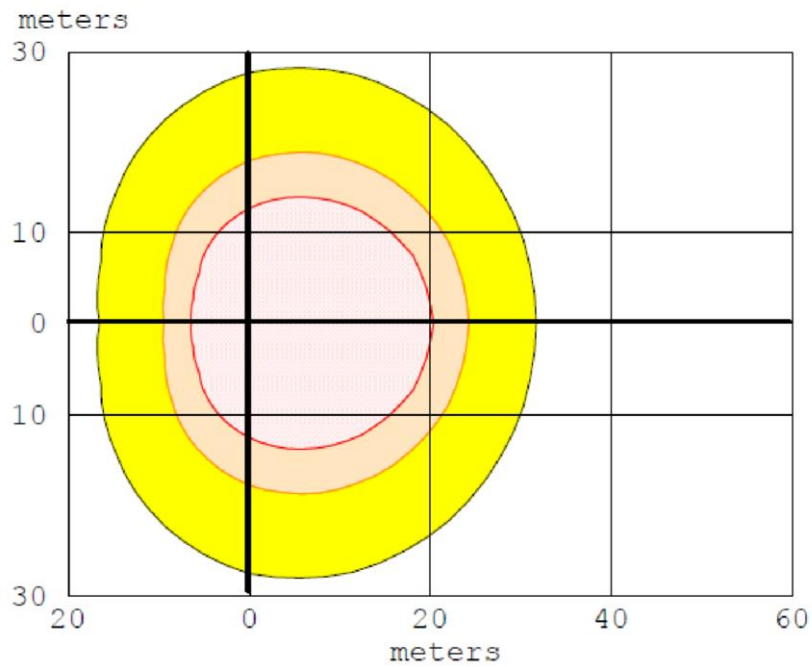


- $\geq 5700$  ppm = TEEL-3 (not drawn)
- $\geq 3200$  ppm = TEEL-2 (not drawn)
- $\geq 200$  ppm = TEEL-1
- Confidence Lines

20.1.7.8 Evaporating Puddle – Toxic Threat Zone (Contour)

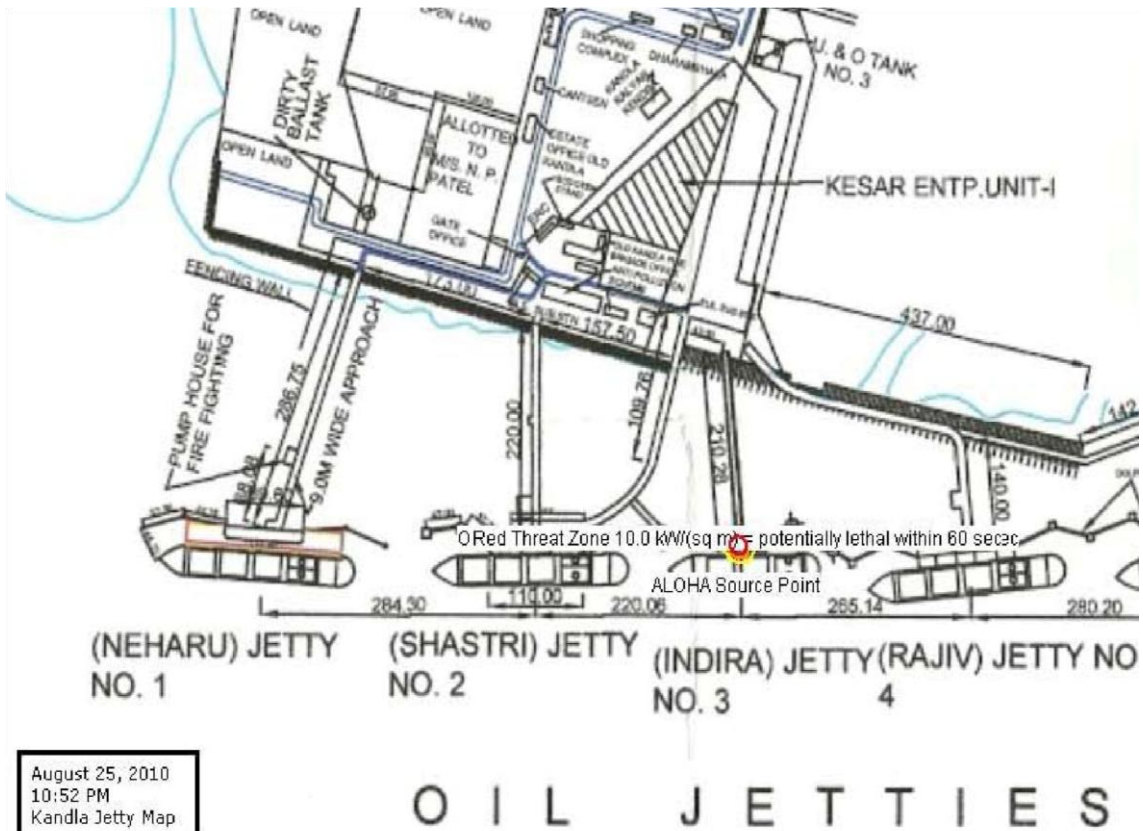


20.1.7.9 Burning Puddle – Thermal Radiation (Graph)



- $\geq 10.0 \text{ kW}/(\text{sq m}) = \text{potentially lethal within 60 sec}$
- $\geq 5.0 \text{ kW}/(\text{sq m}) = \text{2nd degree burns within 60 sec}$
- $\geq 2.0 \text{ kW}/(\text{sq m}) = \text{pain within 60 sec}$

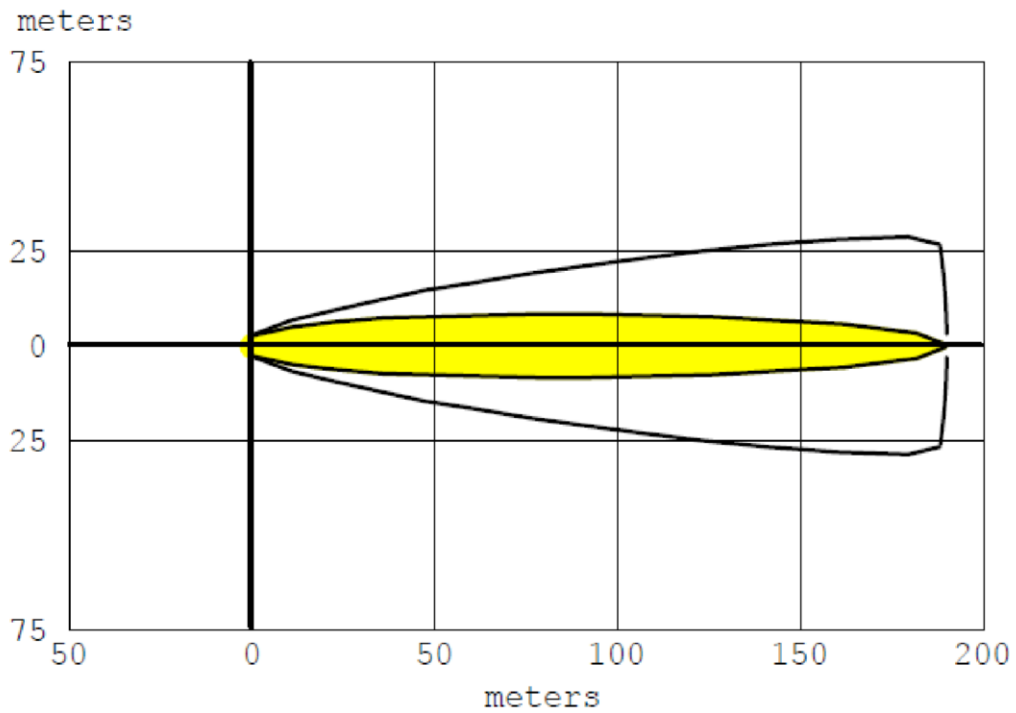
20.1.7.10 Burning Puddle – Thermal Radiation (Contour)



August 25, 2010  
10:52 PM  
Kandla Jetty Map

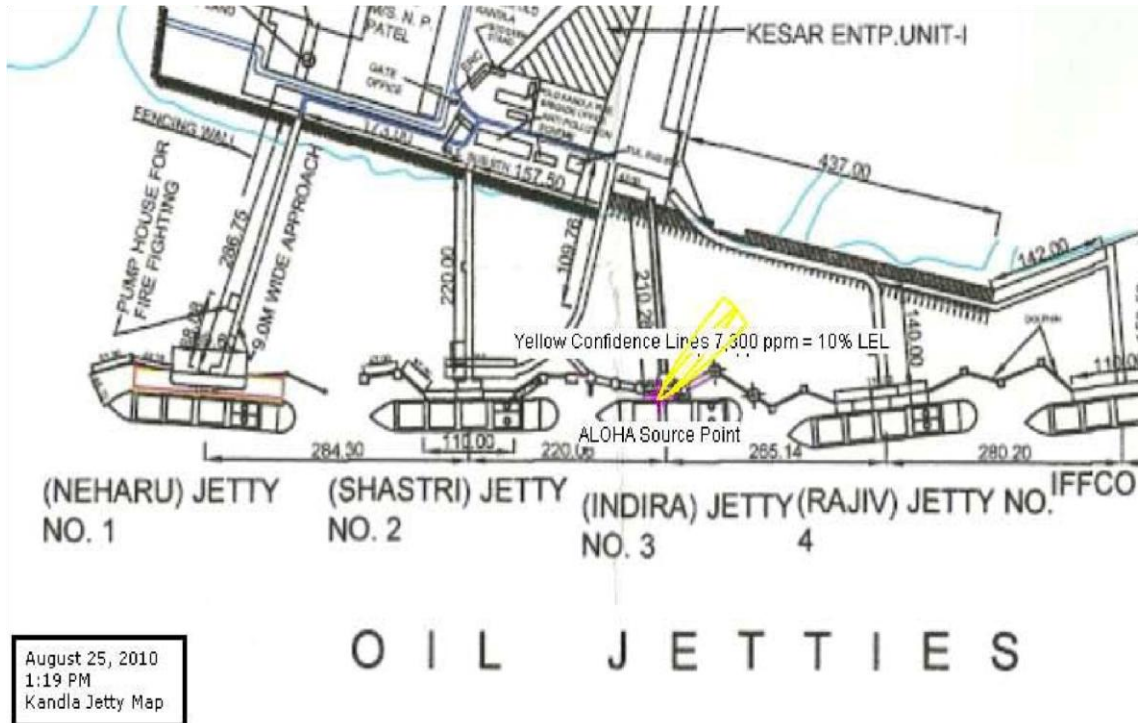
20.1.8 Jetty Three – Methanol





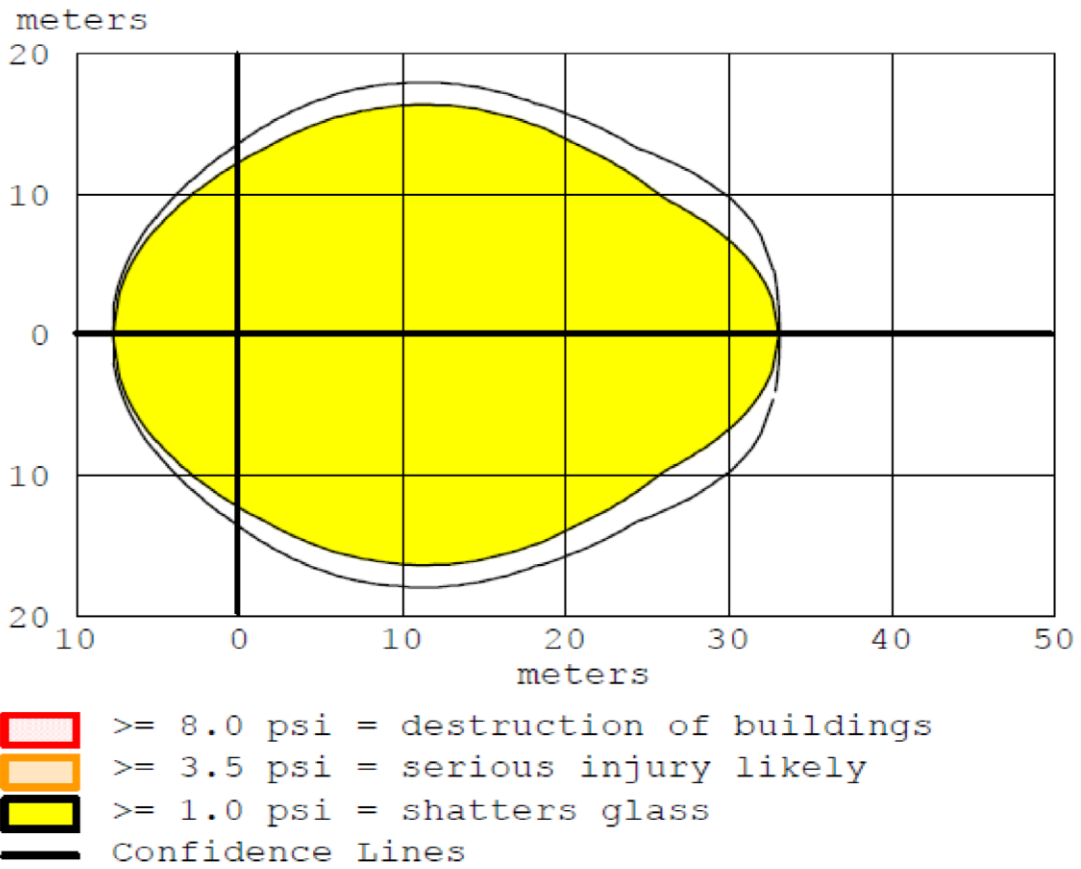
- $\geq 43,800$  ppm = 60% LEL = Flame Pockets (not drawn)
- $\geq 7,300$  ppm = 10% LEL
- Confidence Lines

20.1.8.4 Instantaneous Release – Flammable Area of Vapor Cloud (Contour)

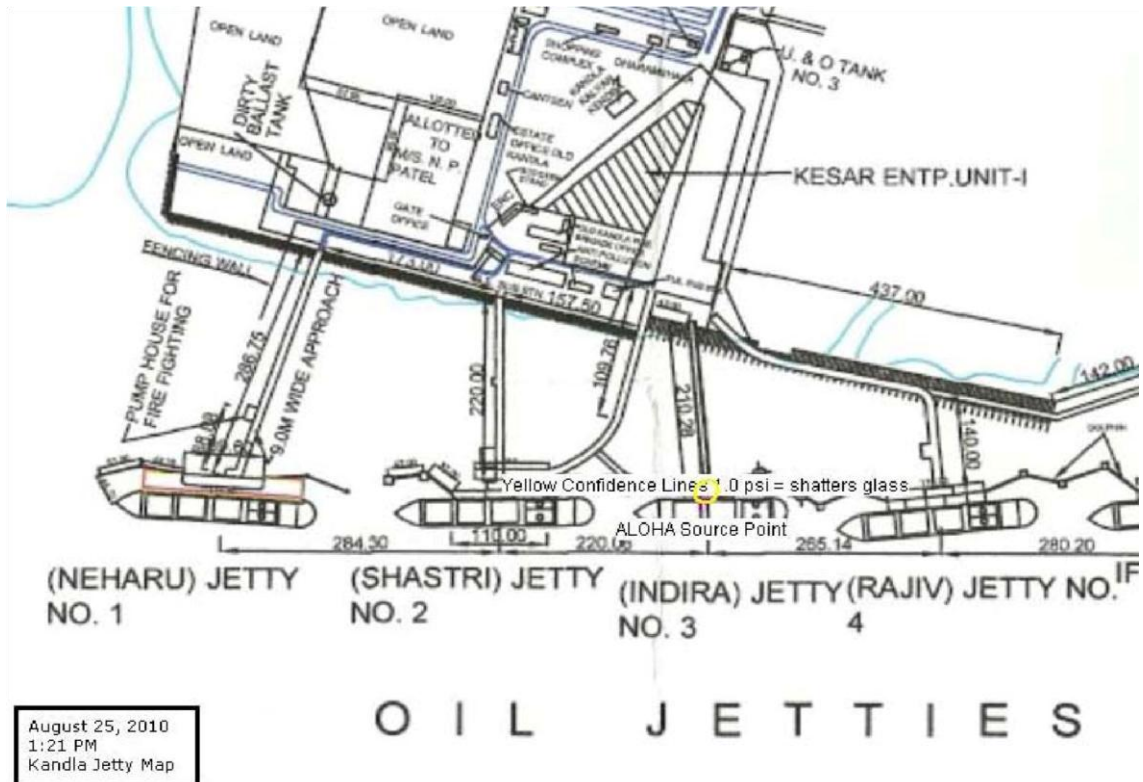


20.1.8.5 Instantaneous Release – Overpressure (Graph)

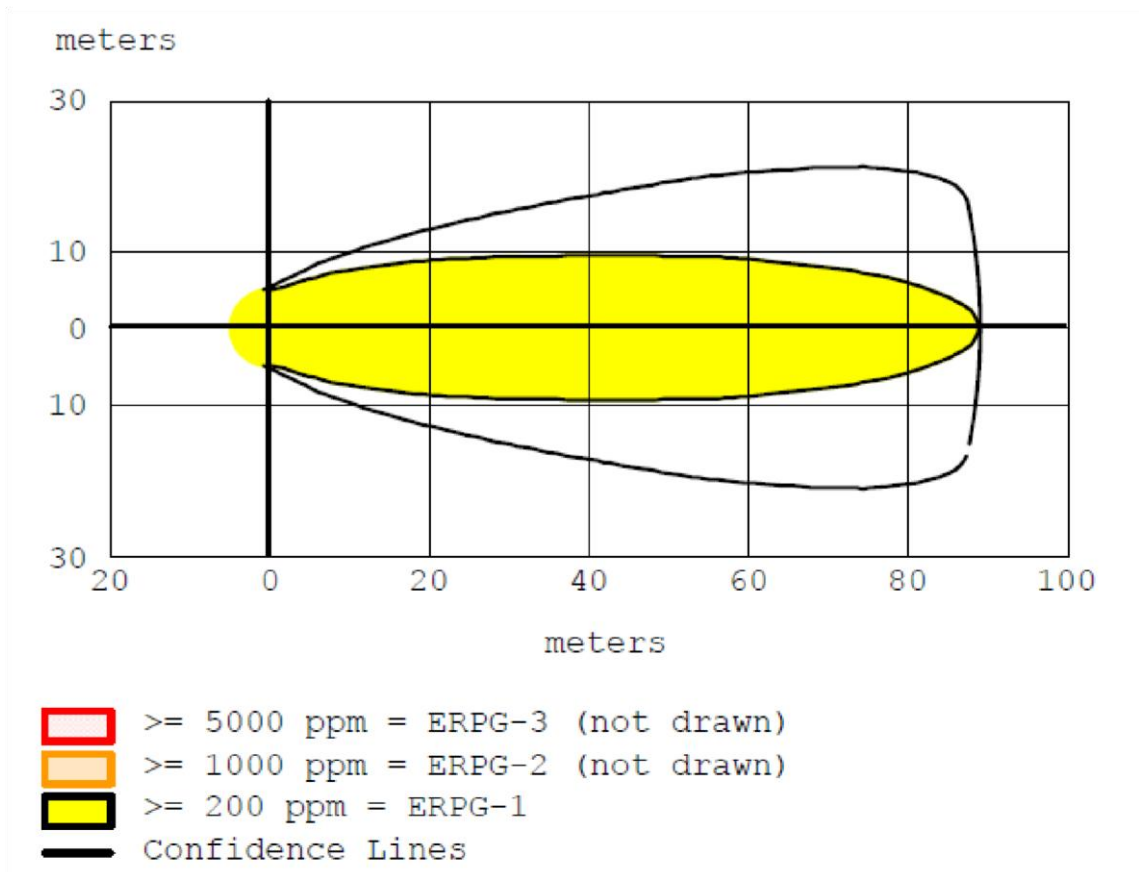




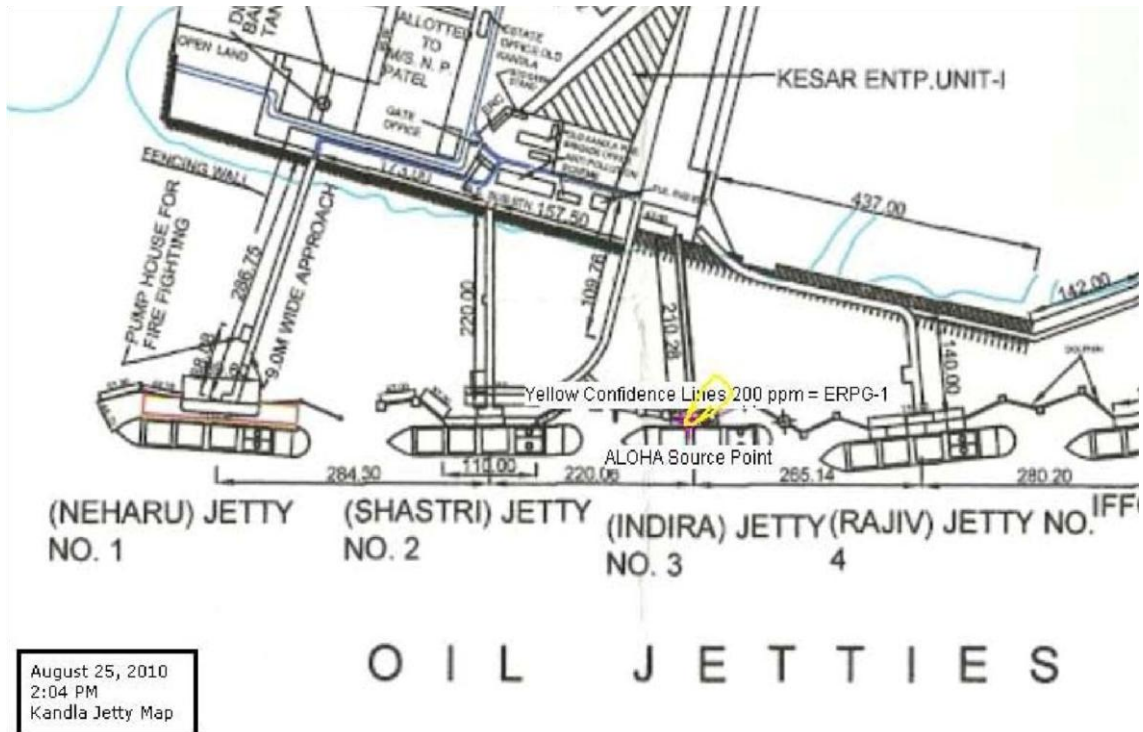
20.1.8.6 Instantaneous Release – Overpressure (Contour)



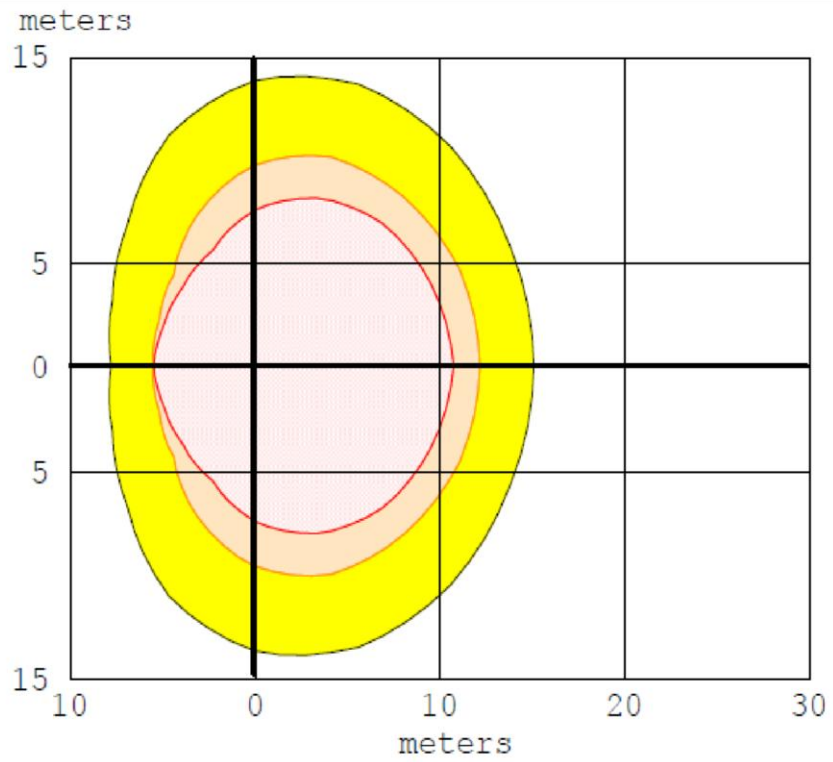
20.1.8.7 Evaporating Puddle – Toxic Threat Zone (Graph)



20.1.8.8 Evaporating Puddle – Toxic Threat Zone (Contour)

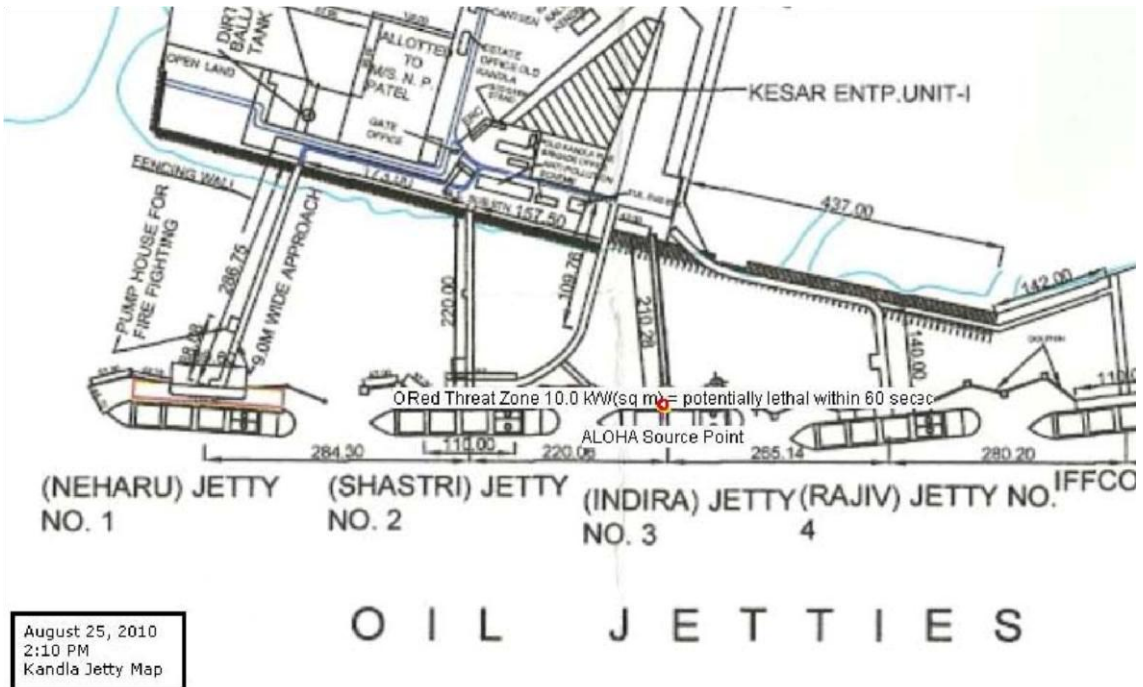


20.1.8.9 Burning Puddle – Thermal Radiation (Graph)



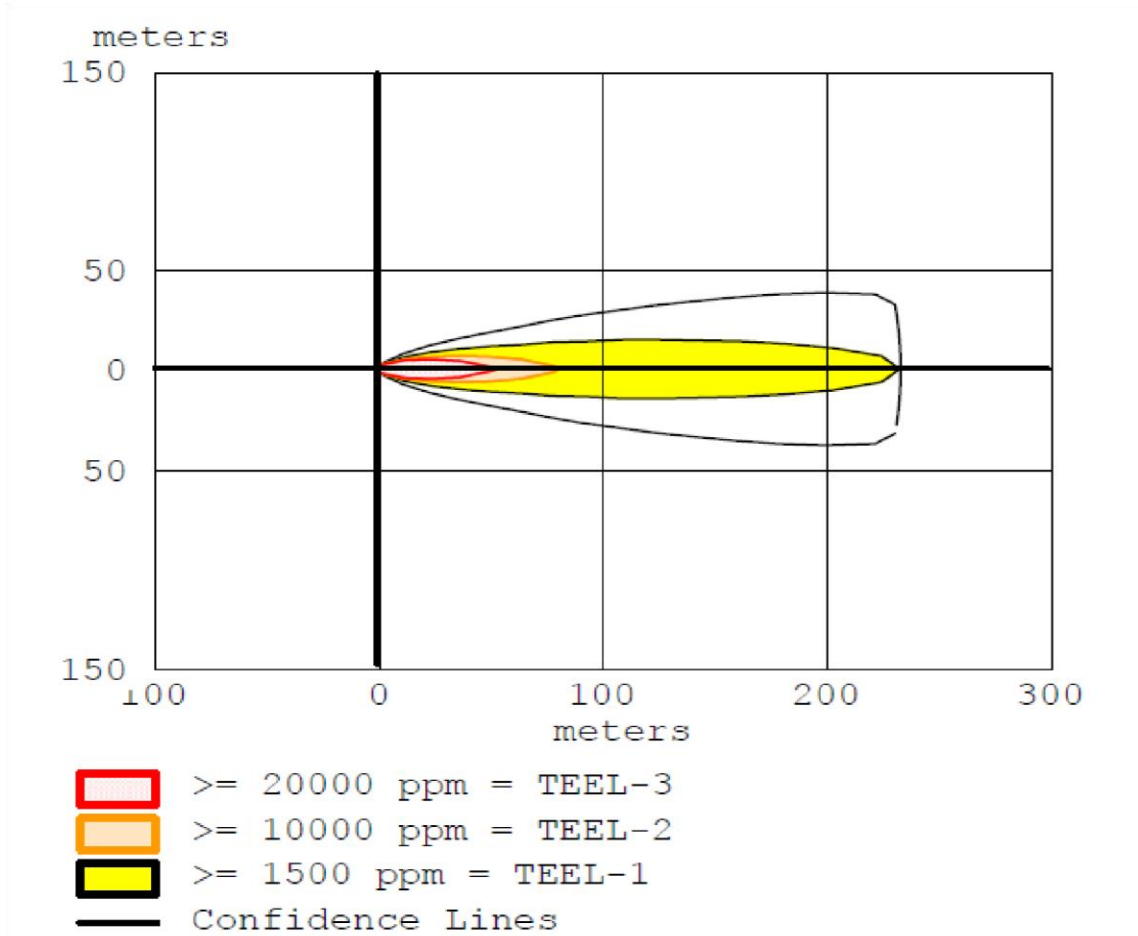
- $\geq 10.0 \text{ kW}/(\text{sq m}) = \text{potentially lethal within 60 sec}$
- $\geq 5.0 \text{ kW}/(\text{sq m}) = \text{2nd degree burns within 60 sec}$
- $\geq 2.0 \text{ kW}/(\text{sq m}) = \text{pain within 60 sec}$

20.1.8.10 Burning Puddle – Thermal Radiation (Contour)

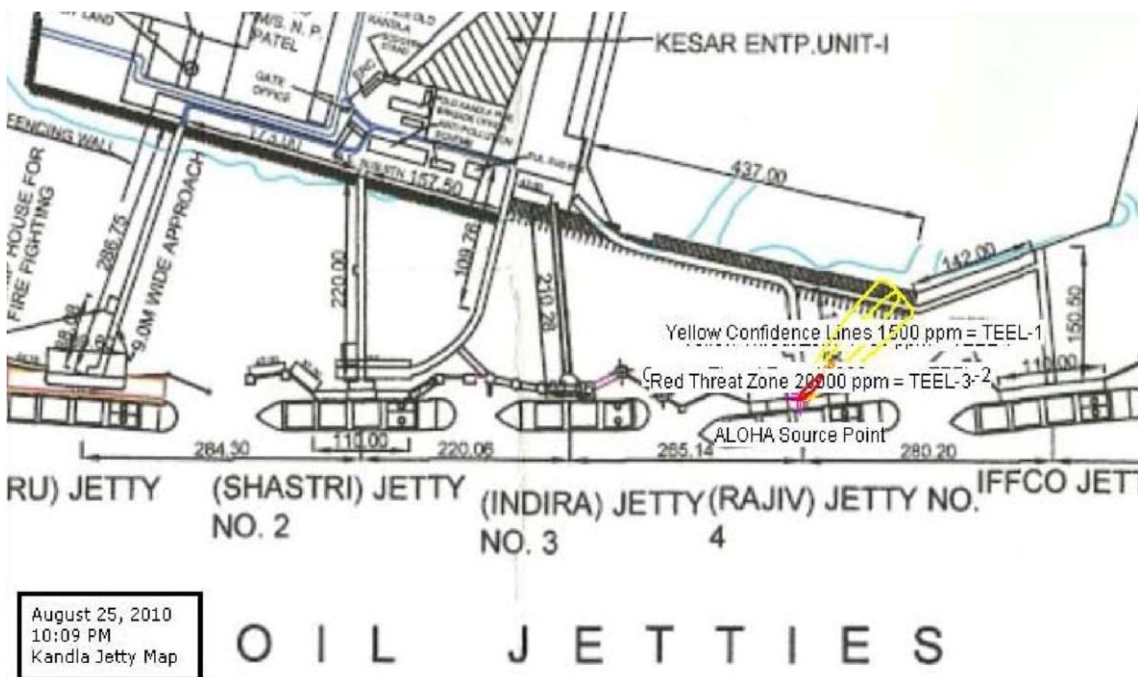


20.1.9 Jetty Four – Propylene

20.1.9.1 Instantaneous Release – Toxic Threat Zone (Graph)

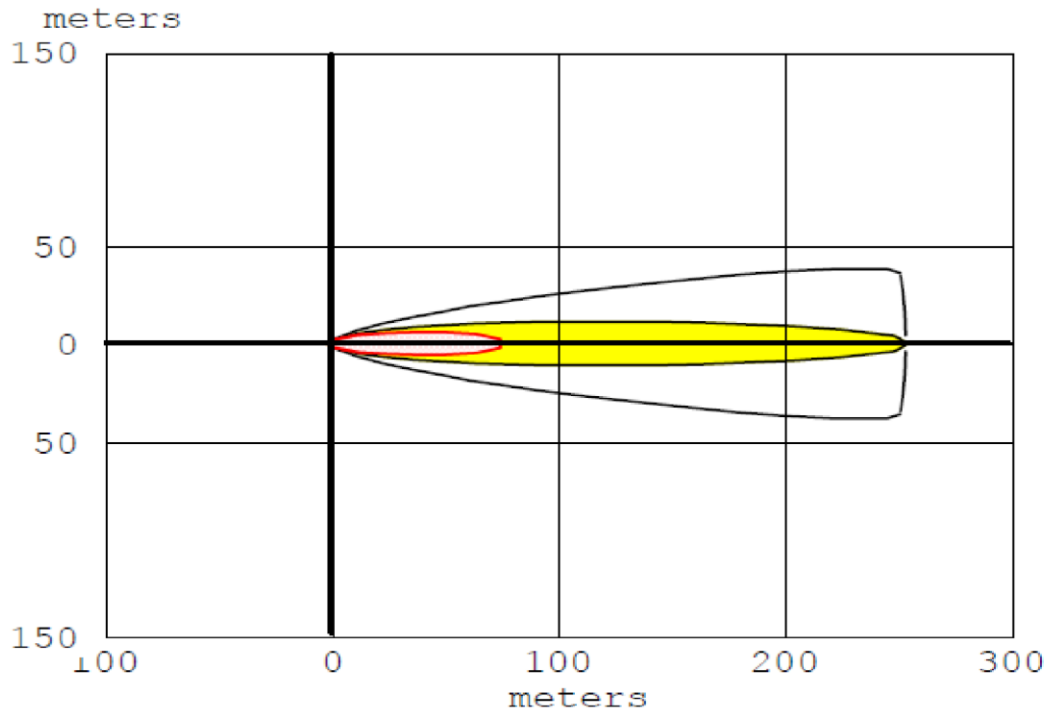


20.1.9.2 Instantaneous Release – Toxic Threat Zone (Contour)



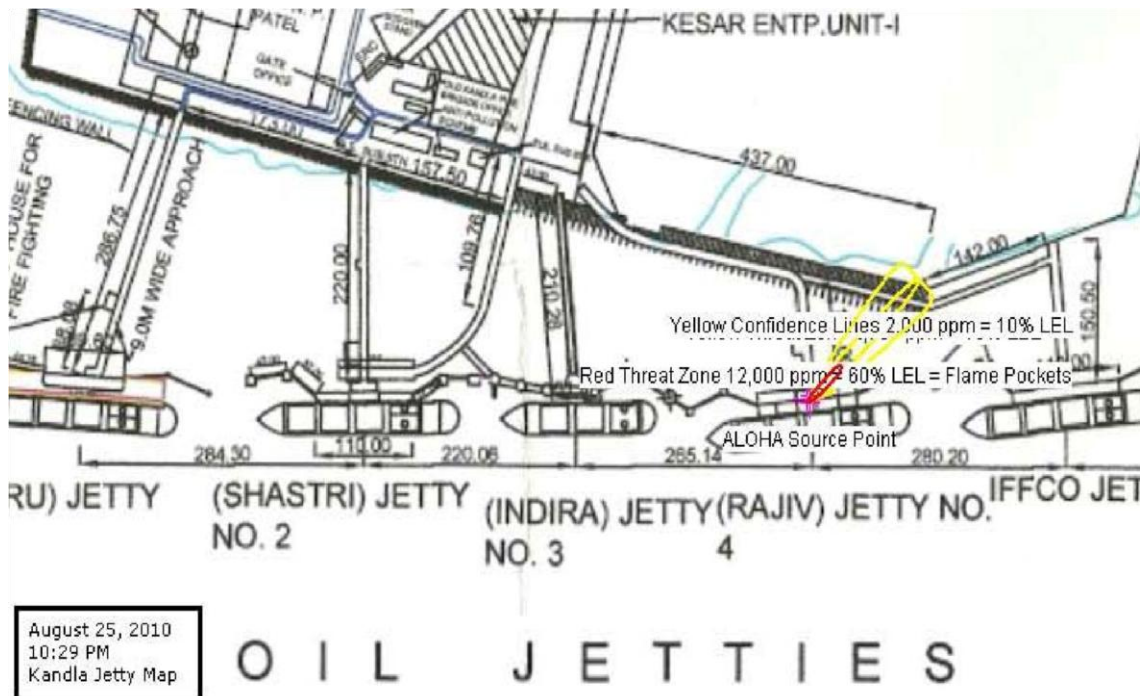
20.1.9.3 Instantaneous Release – Flammable Area of Vapor Cloud (Graph)



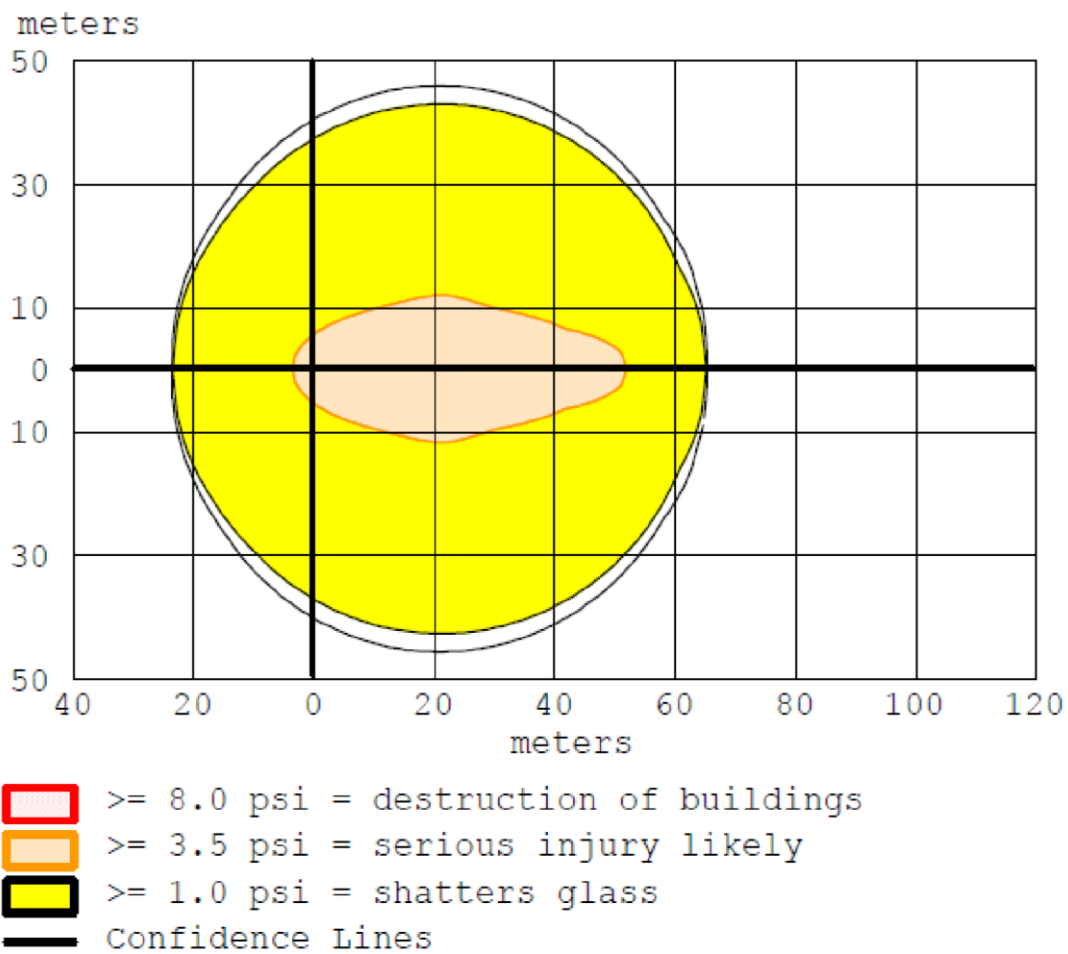


- $\geq 12,000$  ppm = 60% LEL = Flame Pockets
- $\geq 2,000$  ppm = 10% LEL
- Confidence Lines

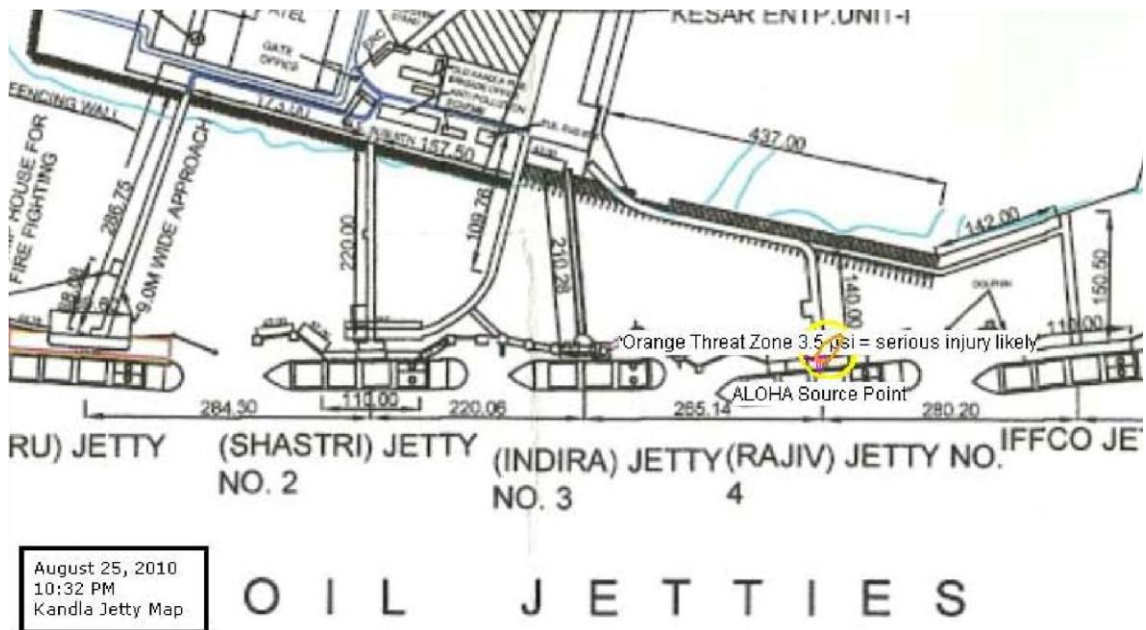
20.1.9.4 Instantaneous Release – Flammable Area of Vapor Cloud (Contour)



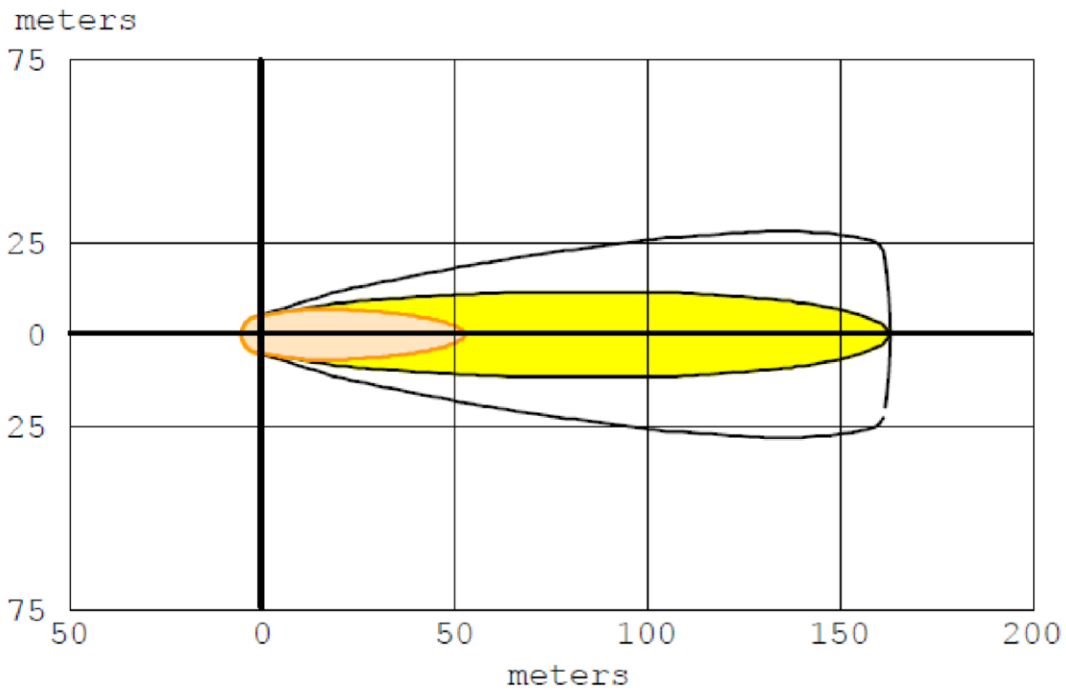
20.1.9.5 Instantaneous Release – Overpressure (Graph)



20.1.9.6 Instantaneous Release – Overpressure (Contour)

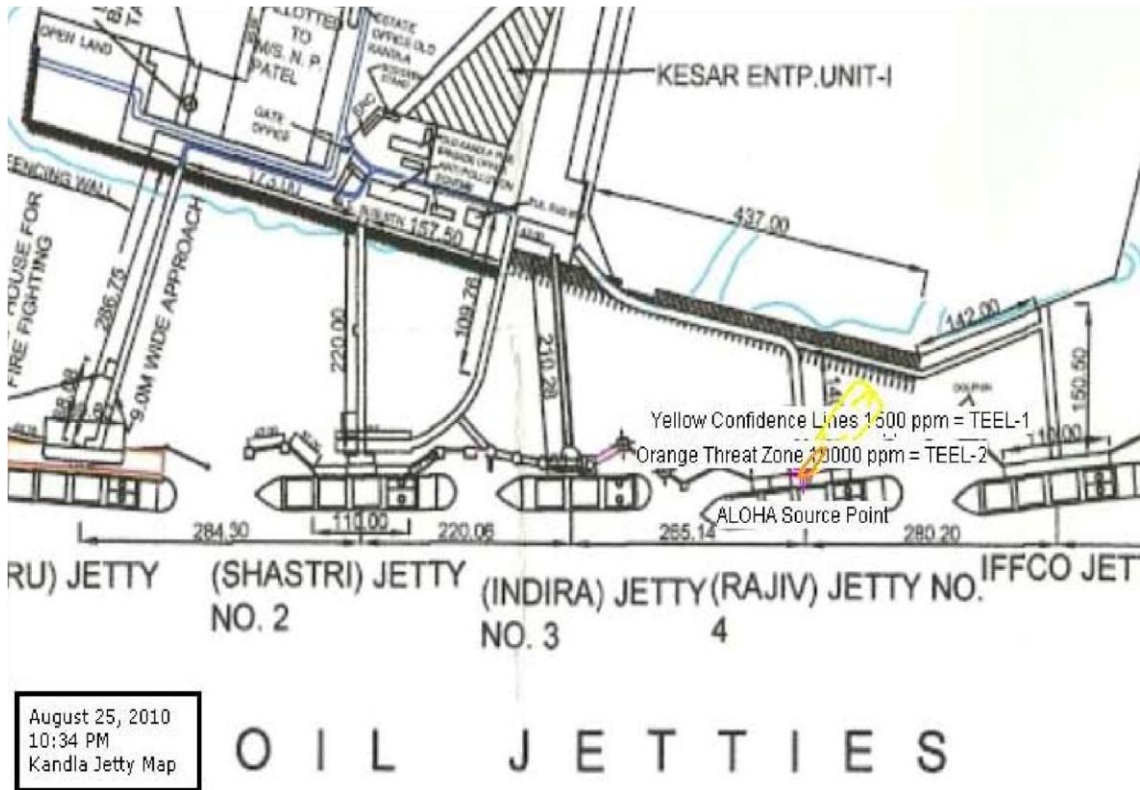


20.1.9.7 Evaporating Puddle – Toxic Threat Zone (Graph)

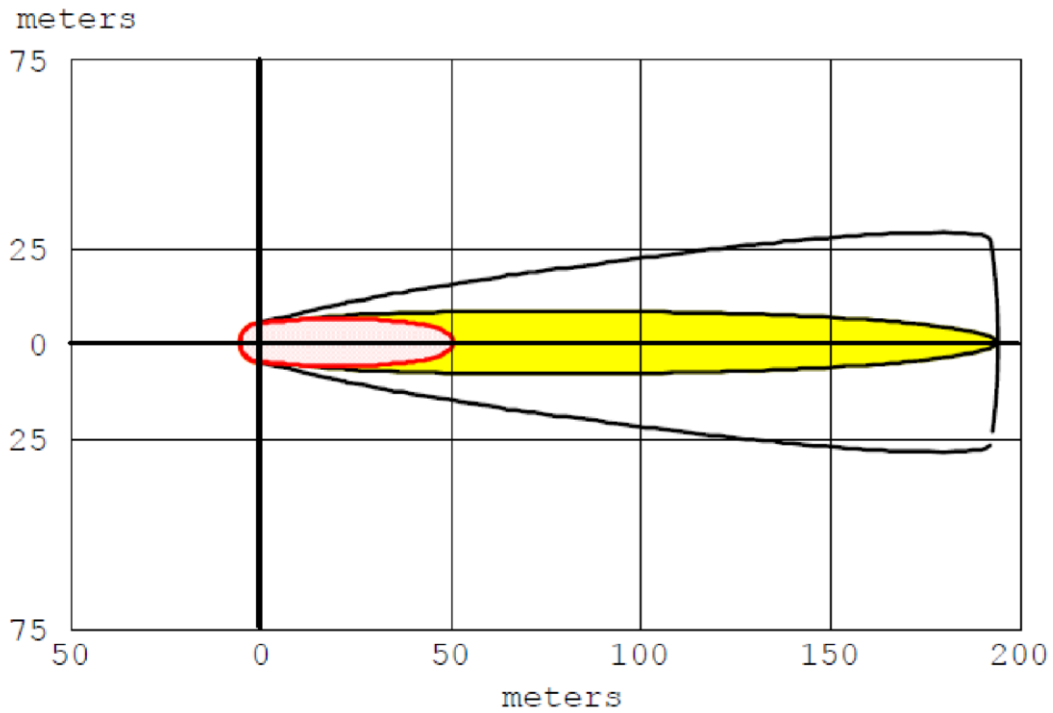


- $\geq 20000$  ppm = TEEL-3 (not drawn)
- $\geq 10000$  ppm = TEEL-2
- $\geq 1500$  ppm = TEEL-1
- Confidence Lines

20.1.9.8 Evaporating Puddle – Toxic Threat Zone (Contour)

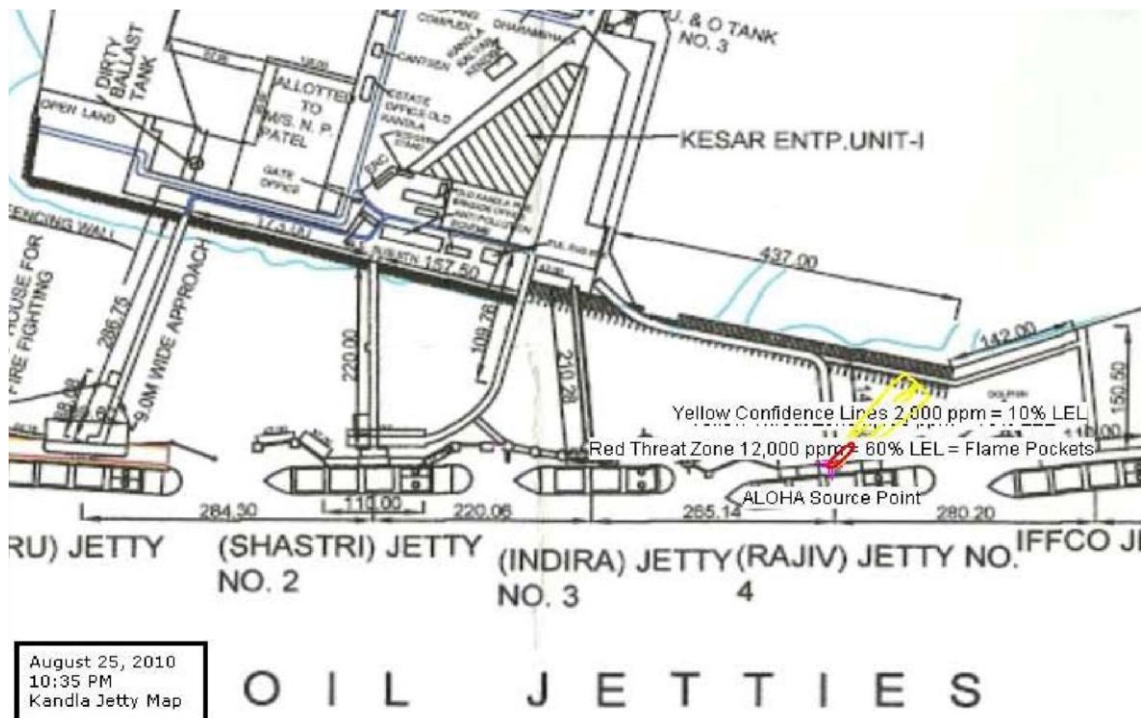


20.1.9.9 Evaporating Puddle – Flammable Area of Vapor Cloud (Graph)



- $\geq 12,000$  ppm = 60% LEL = Flame Pockets
- $\geq 2,000$  ppm = 10% LEL
- Confidence Lines

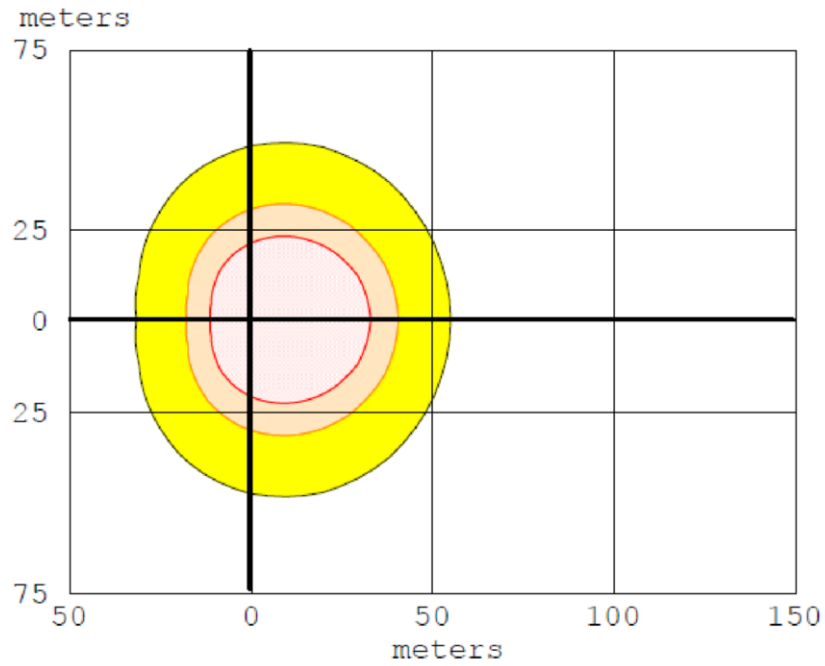
20.1.9.10 Evaporating Puddle – Flammable Area of Vapor Cloud (Contour)



20.1.9.11 Evaporating Puddle – Overpressure (Graph)

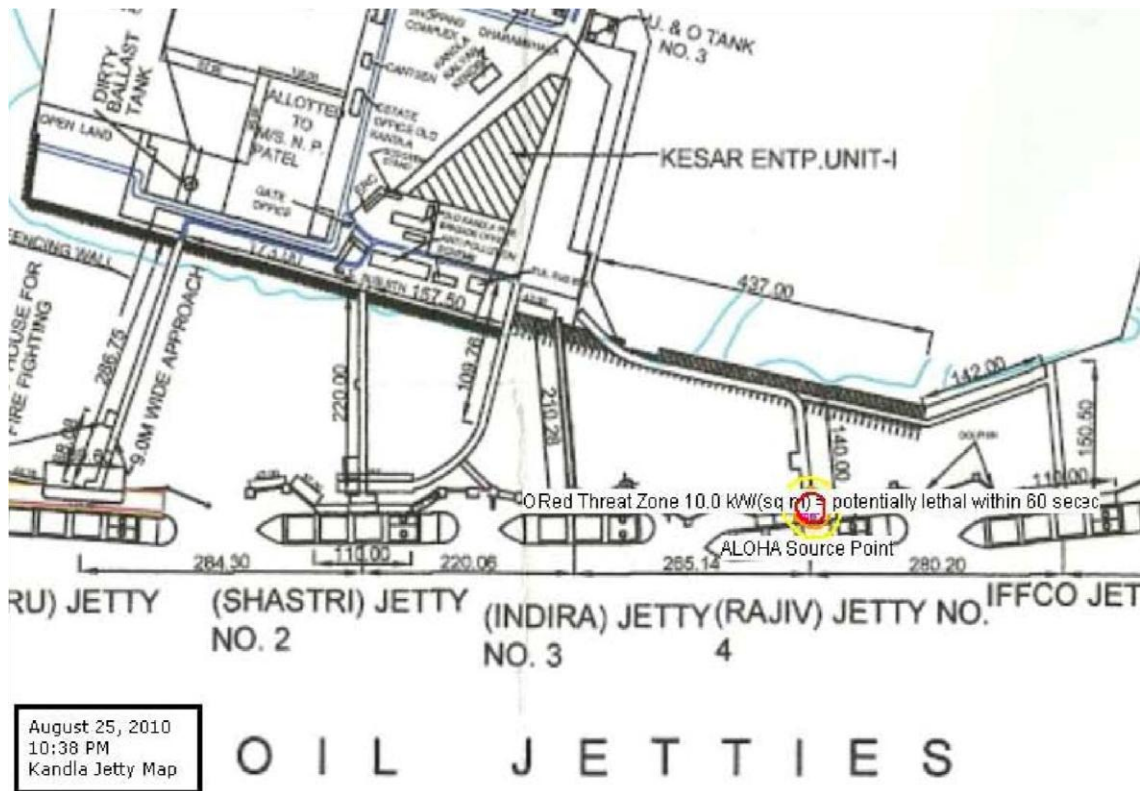






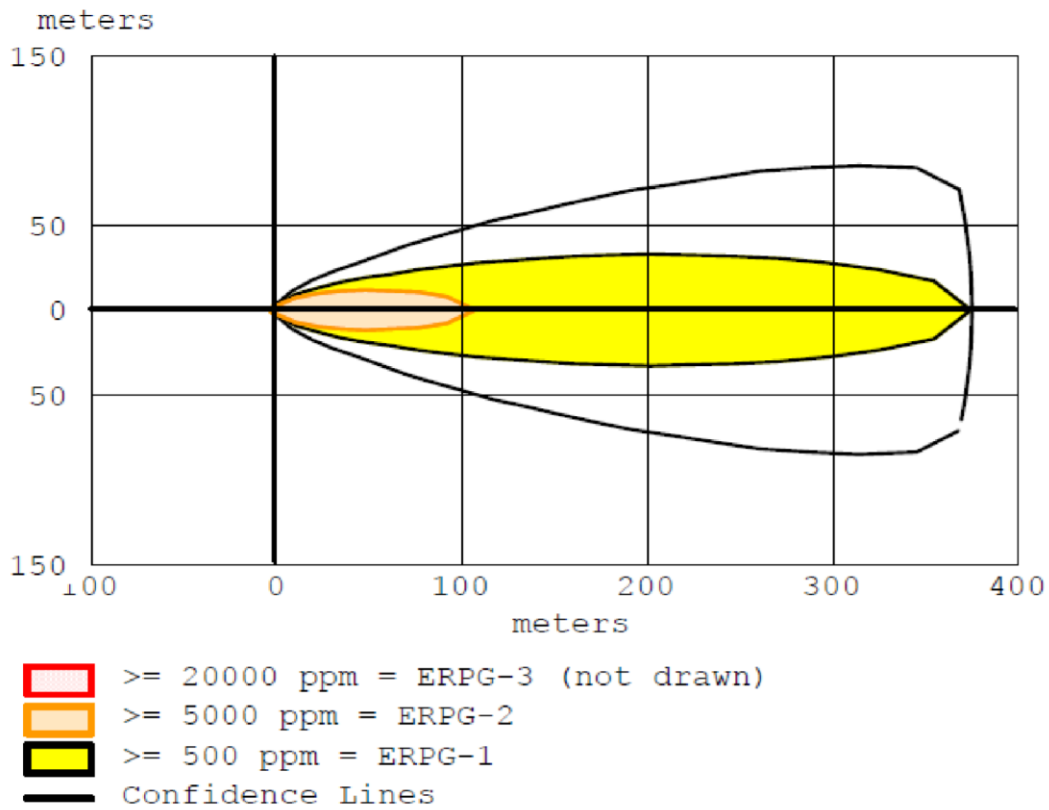
- $\geq 10.0 \text{ kW}/(\text{sq m})$  = potentially lethal within 60 sec
- $\geq 5.0 \text{ kW}/(\text{sq m})$  = 2nd degree burns within 60 sec
- $\geq 2.0 \text{ kW}/(\text{sq m})$  = pain within 60 sec

20.1.9.14 Burning Puddle – Thermal Radiation (Contour)

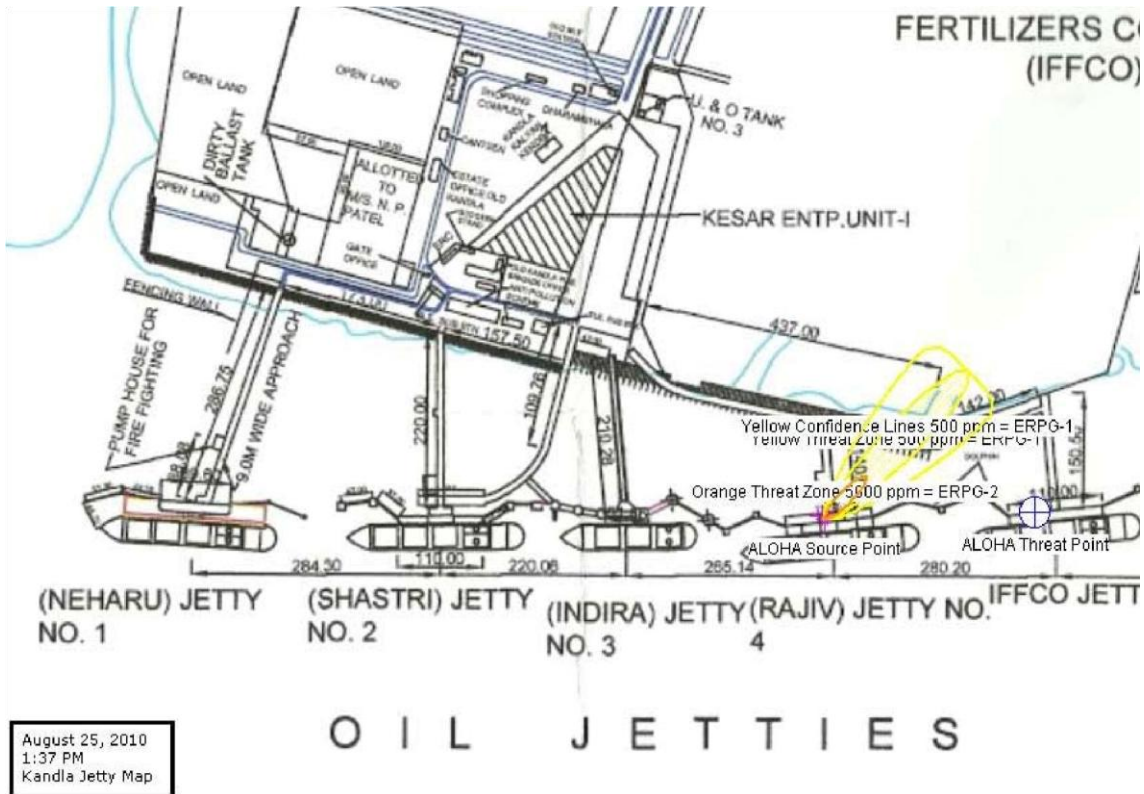


20.1.10 Jetty Four – Vinyl Chloride

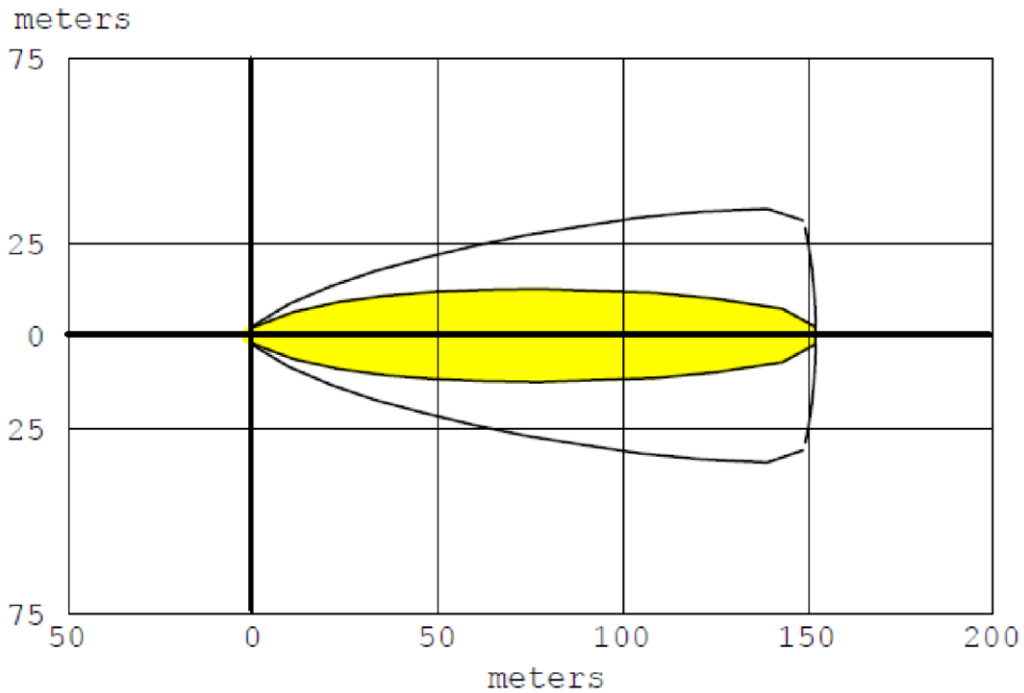
20.1.10.1 Instantaneous Release – Toxic Threat Zone (Graph)



20.1.10.2 Instantaneous Release – Toxic Threat Zone (Contour)

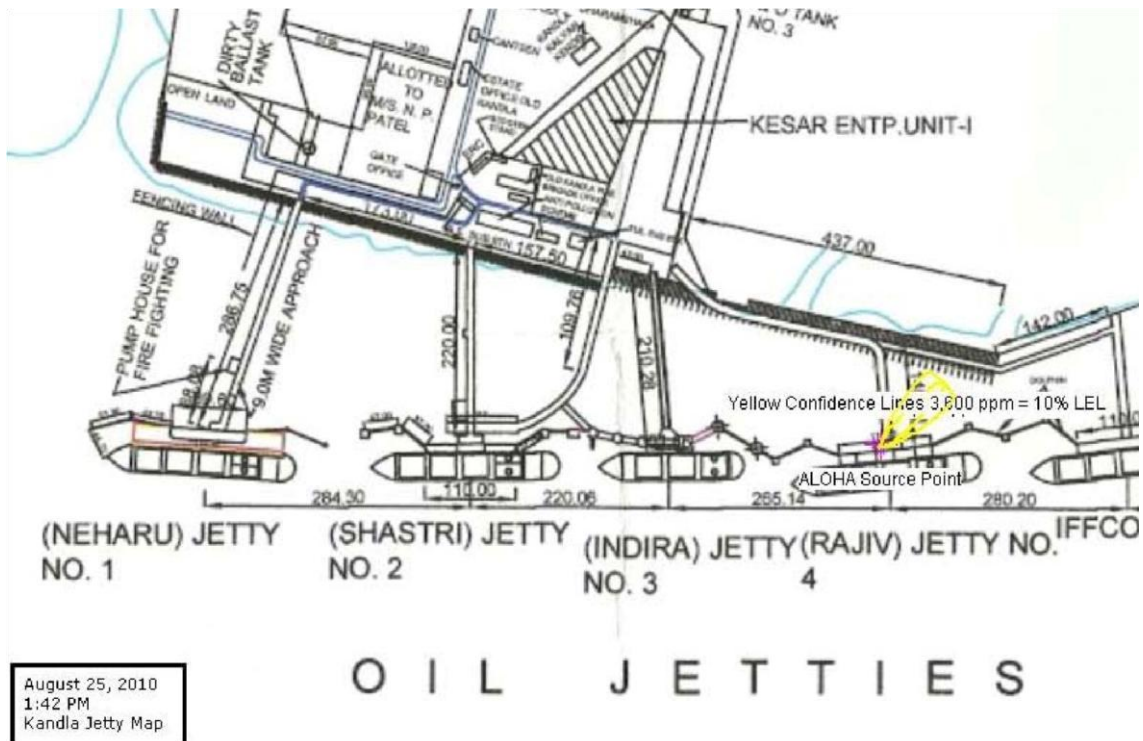


20.1.10.3 Instantaneous Release – Flammable Area of Vapor Cloud (Graph)



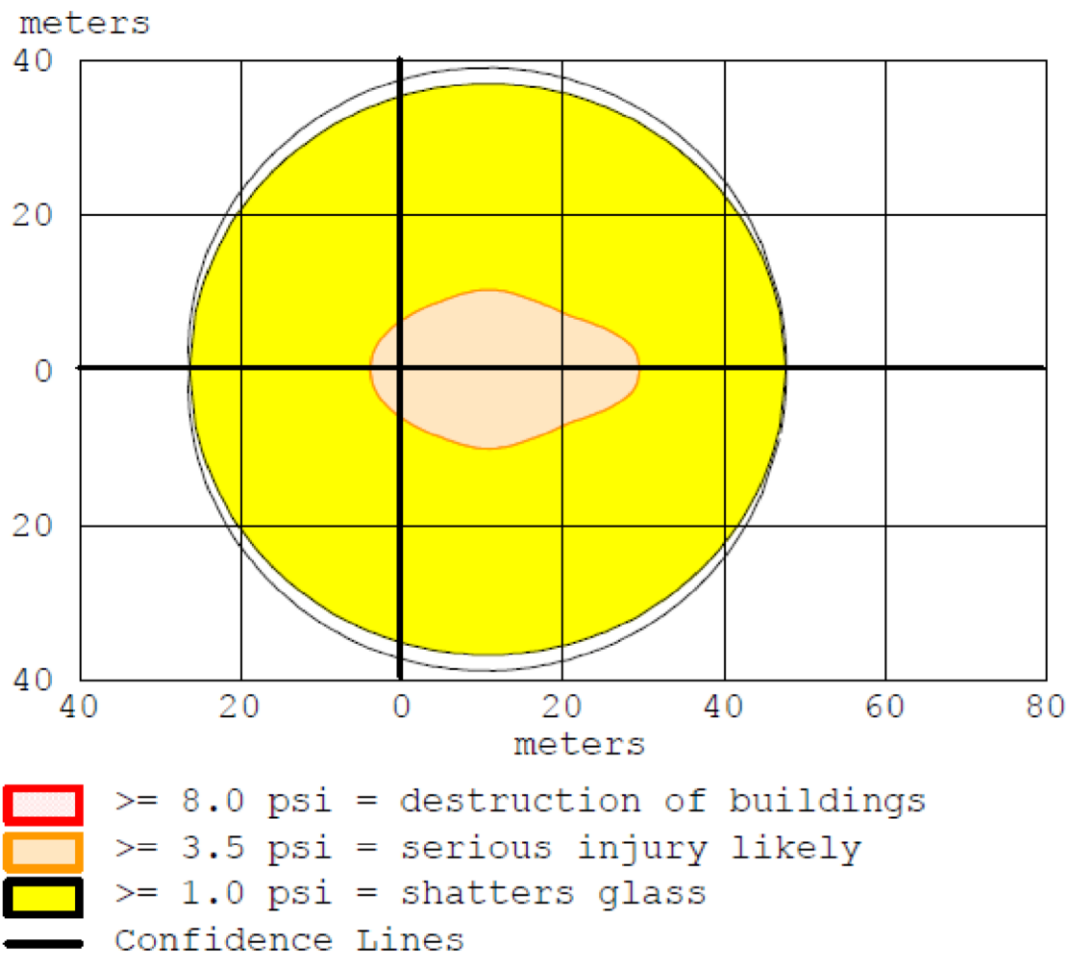
- $\geq 21,600$  ppm = 60% LEL = Flame Pockets (not drawn)
- $\geq 3,600$  ppm = 10% LEL
- Confidence Lines

20.1.10.4 Instantaneous Release – Flammable Area of Vapor Cloud (Contour)

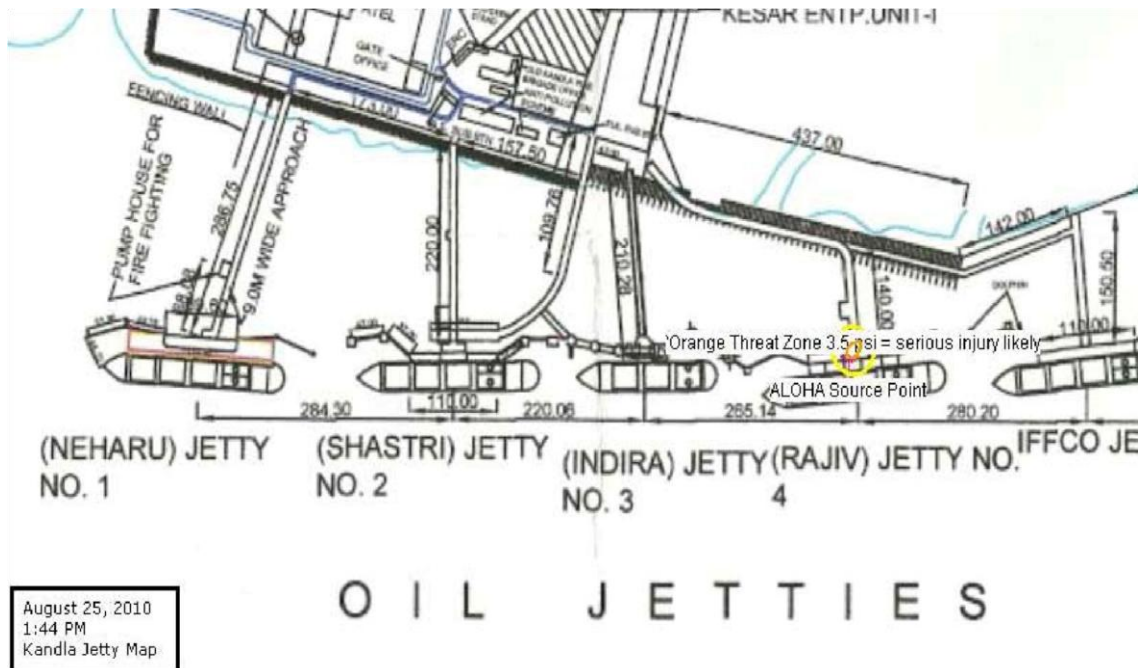


20.1.10.5 Instantaneous Release – Overpressure (Graph)

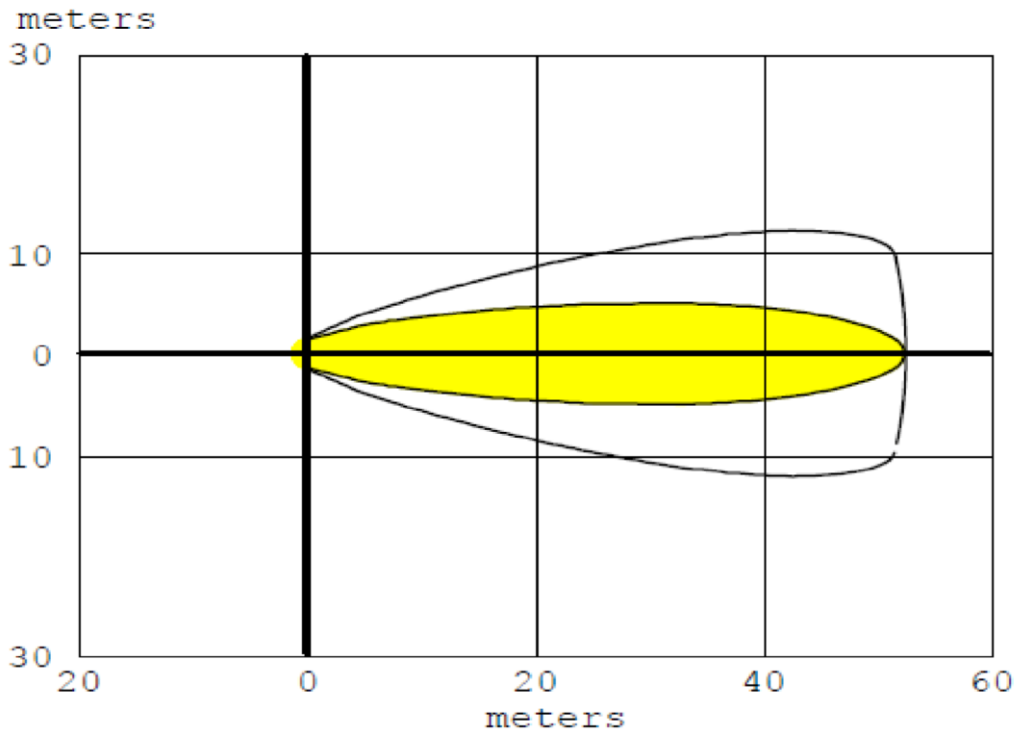




20.1.10.6 Instantaneous Release – Overpressure (Contour)

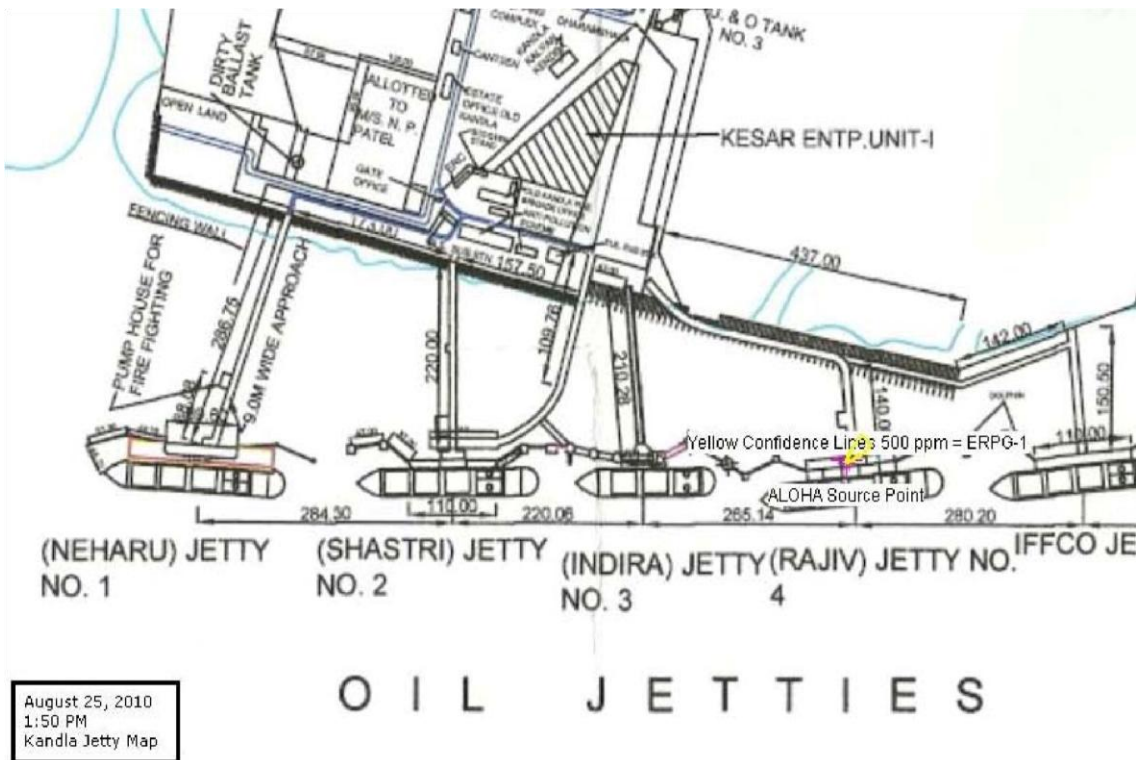


20.1.10.7 Evaporating Puddle – Toxic Threat Zone (Graph)



- $\geq 20000$  ppm = ERPG-3 (not drawn)
- $\geq 5000$  ppm = ERPG-2 (not drawn)
- $\geq 500$  ppm = ERPG-1
- Confidence Lines

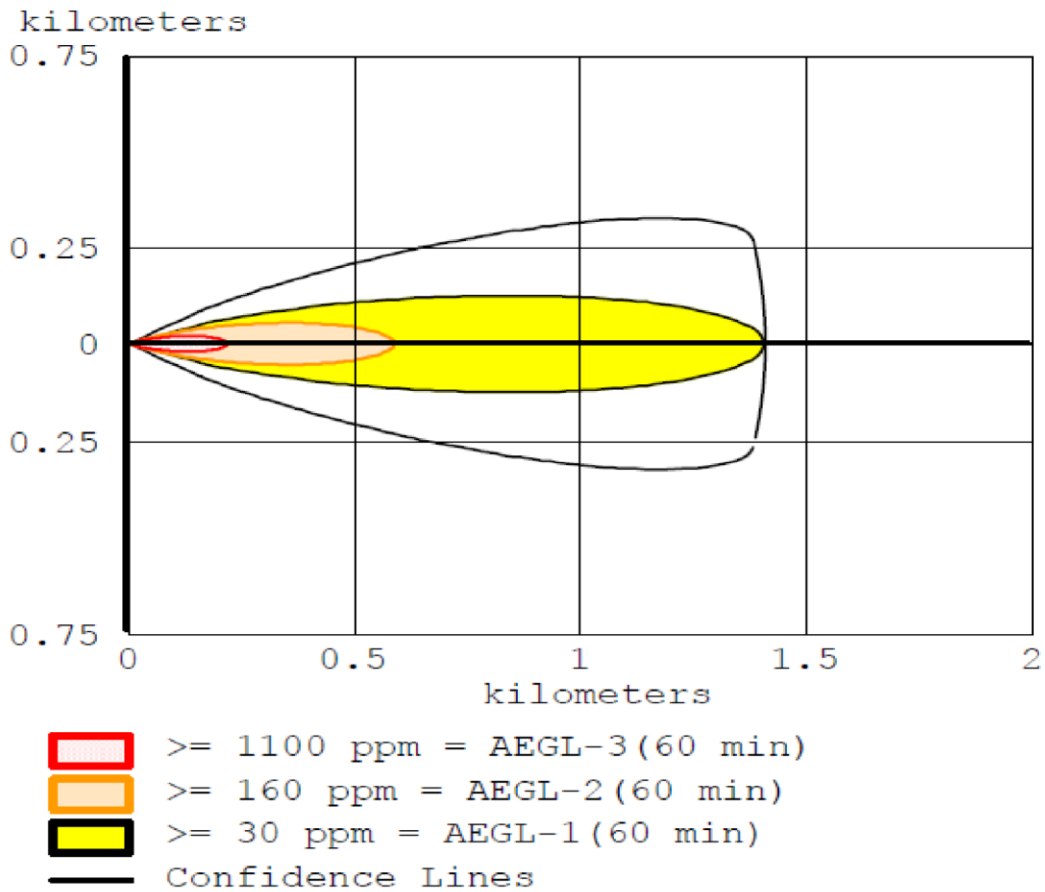
20.1.10.8 Evaporating Puddle – Toxic Threat Zone (Contour)



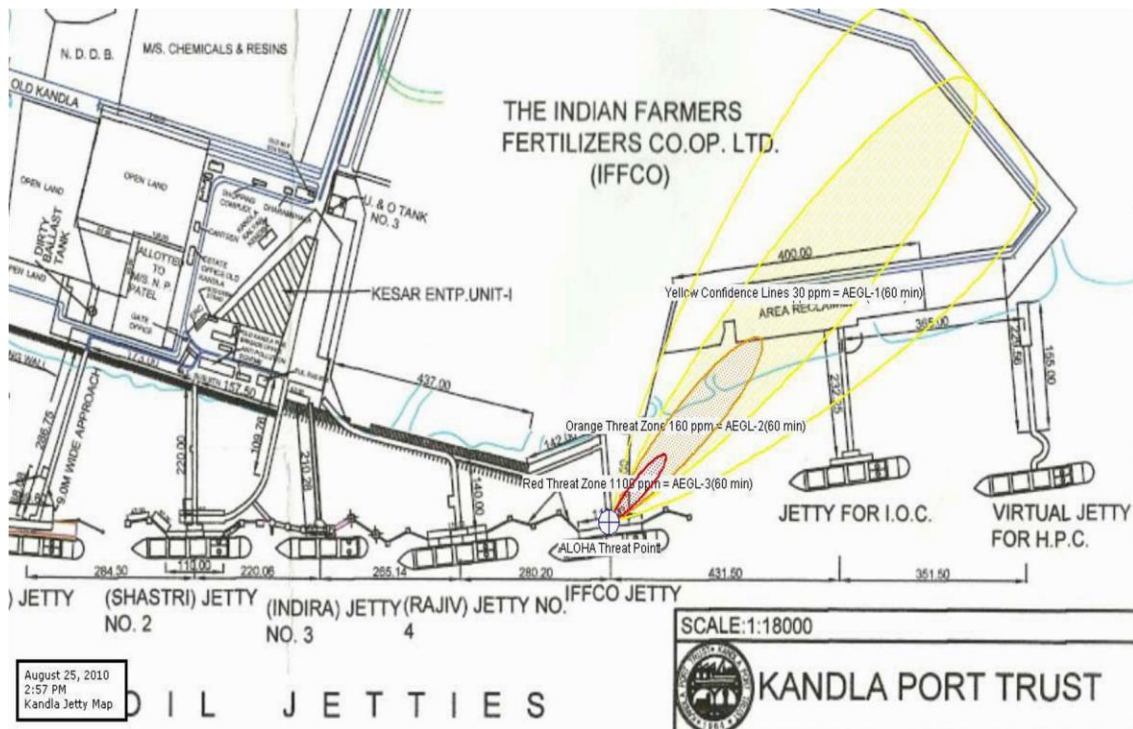
August 25, 2010  
1:50 PM  
Kandla Jetty Map

20.1.11 Jetty Five – Ammonia

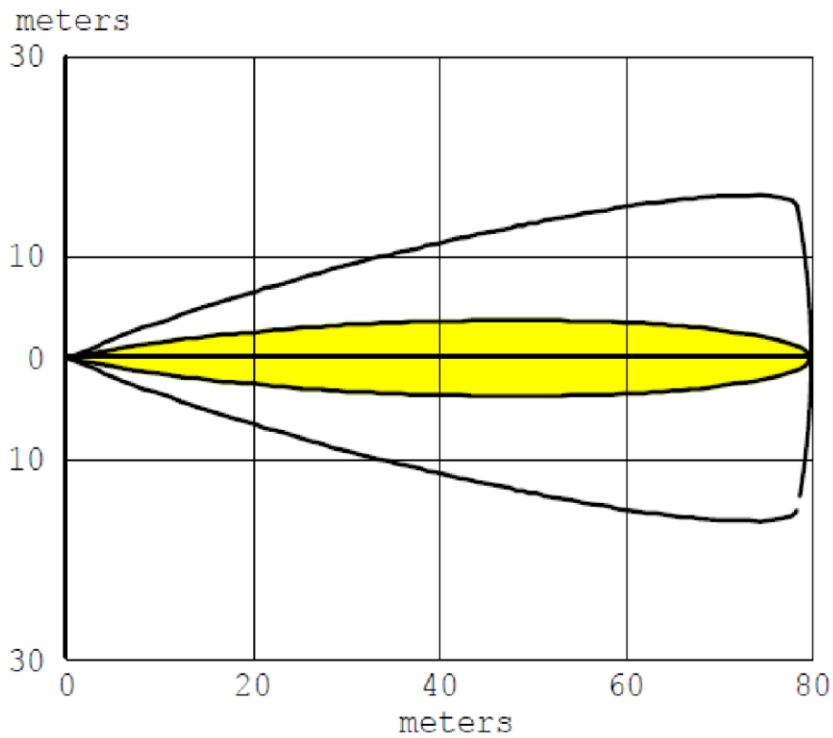
20.1.11.1 Instantaneous Release – Toxic Threat Zone (Graph)



20.1.11.2 Instantaneous Release – Toxic Threat Zone (Contour)

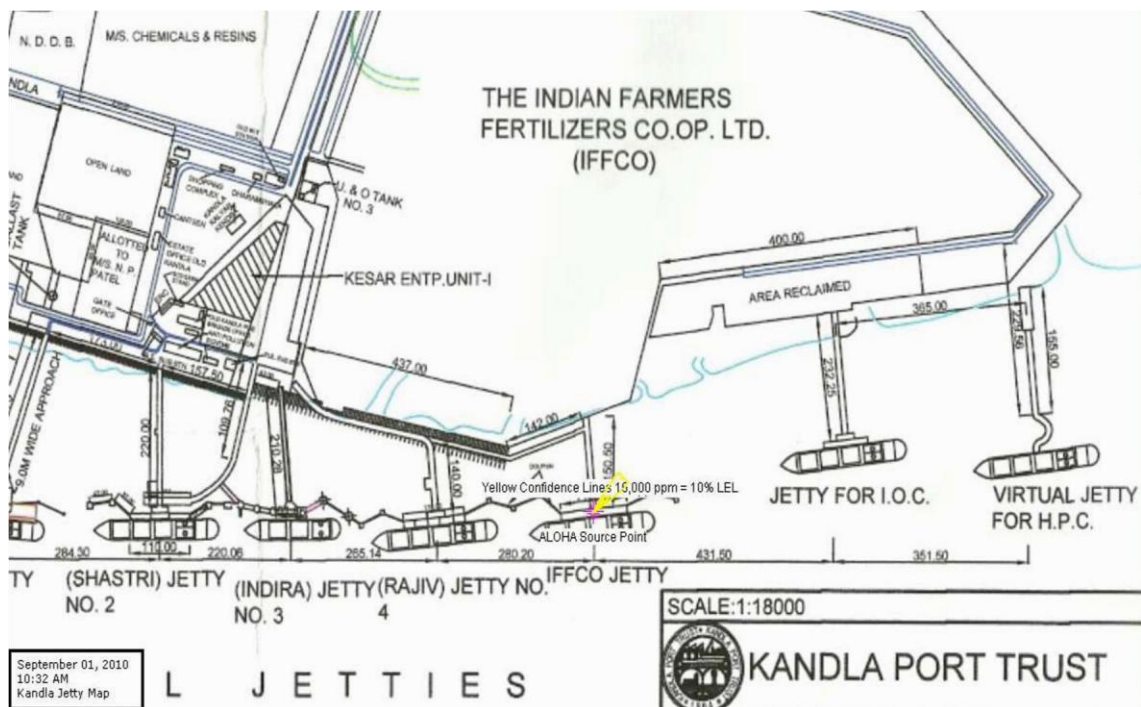


20.1.11.3 Instantaneous Release – Flammable Area of Vapor Cloud (Graph)



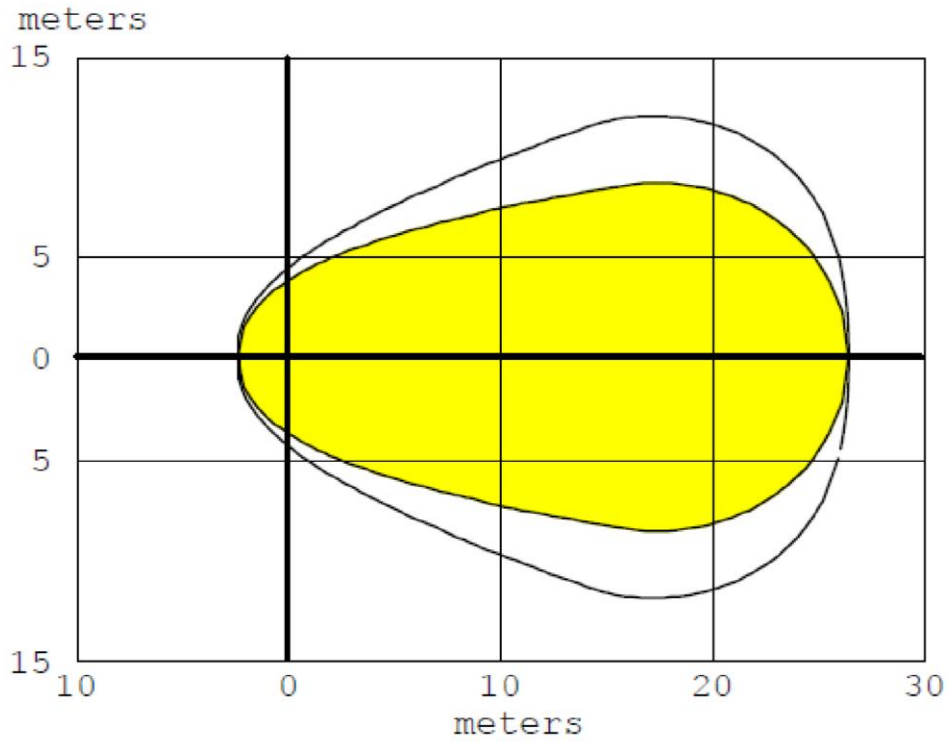
- $\geq 96,000$  ppm = 60% LEL = Flame Pockets (not drawn)
- $\geq 16,000$  ppm = 10% LEL
- Confidence Lines





20.1.11.4 Instantaneous Release – Flammable Area of Vapor Cloud (Contour)



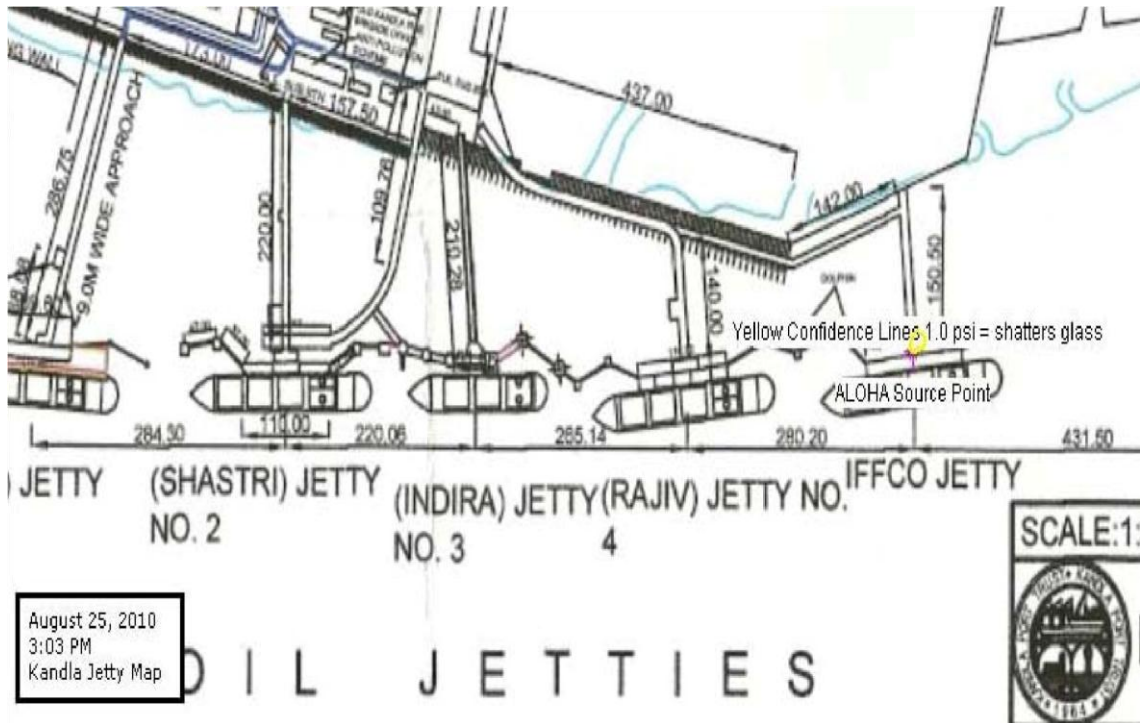
20.1.11.5 Instantaneous Release – Overpressure (Graph)



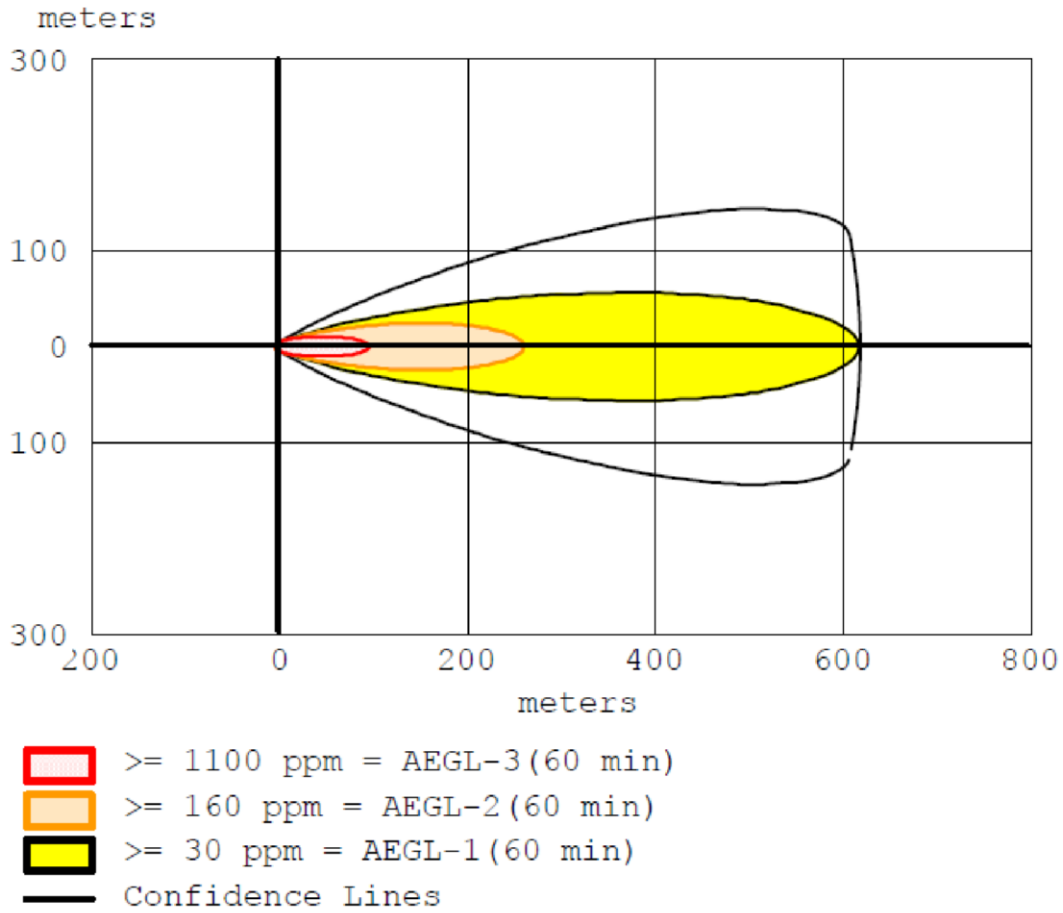


-   $\geq 8.0$  psi = destruction of buildings
-   $\geq 3.5$  psi = serious injury likely
-   $\geq 1.0$  psi = shatters glass
-  Confidence Lines

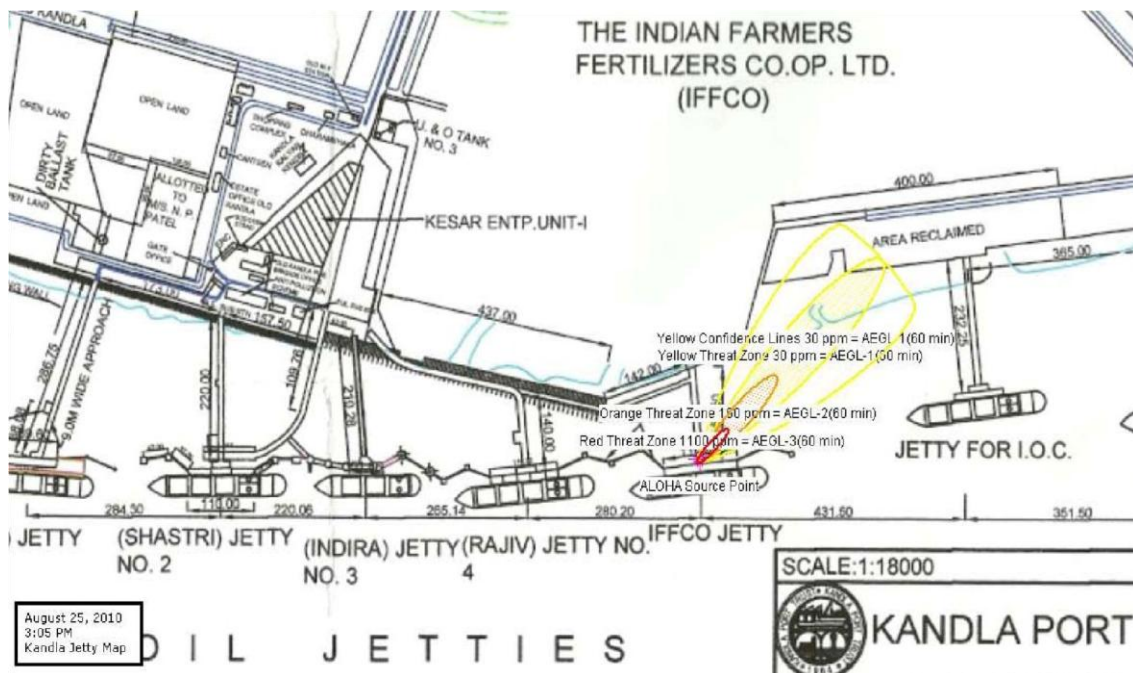
20.1.11.6 Instantaneous Release – Overpressure (Contour)



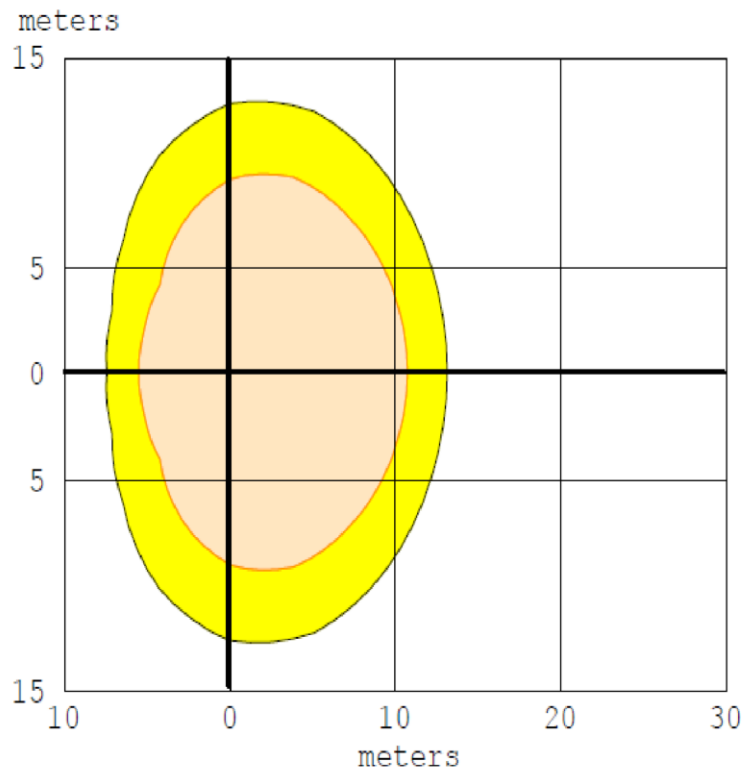
20.1.11.7 Evaporating Puddle – Toxic Threat Zone (Graph)



20.1.11.8 Evaporating Puddle – Toxic Threat Zone (Contour)

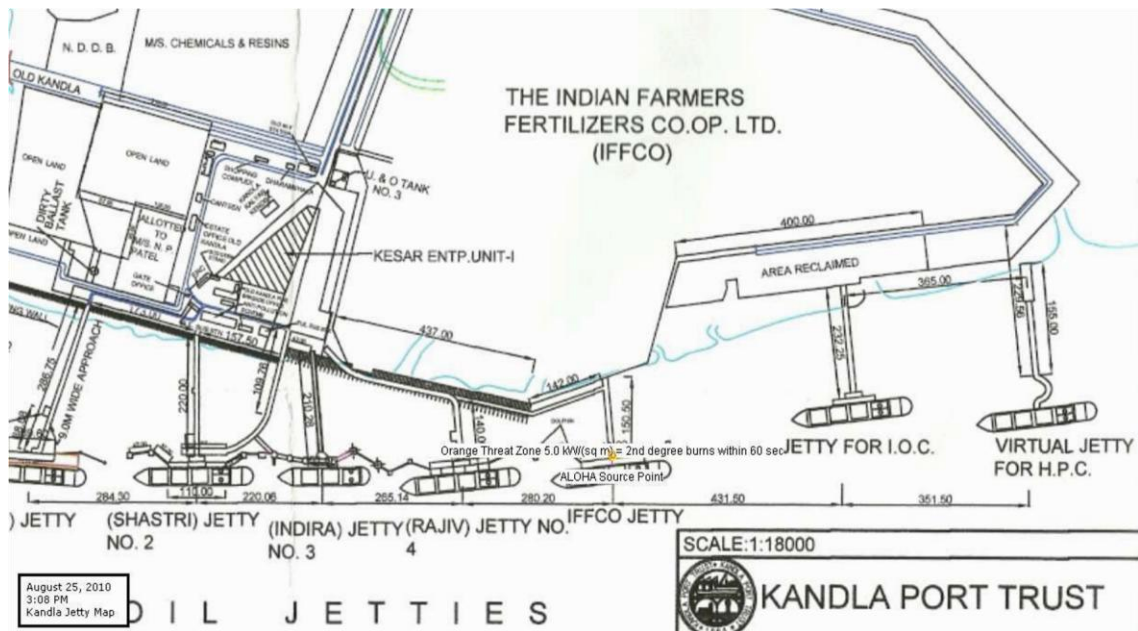


20.1.11.9 Burning Puddle – Thermal Radiation (Graph)



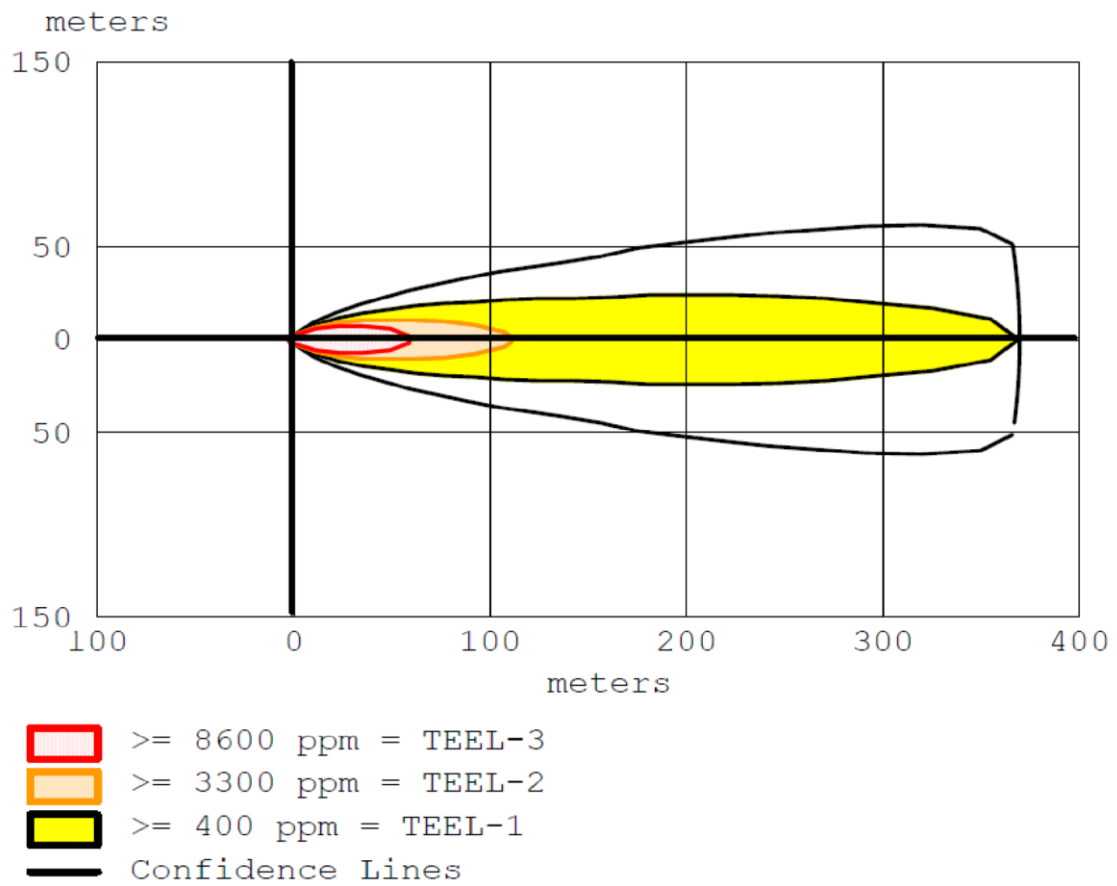
- $\geq 10.0 \text{ kW}/(\text{sq m})$  = potentially lethal within 60 sec (not drawn)
- $\geq 5.0 \text{ kW}/(\text{sq m})$  = 2nd degree burns within 60 sec
- $\geq 2.0 \text{ kW}/(\text{sq m})$  = pain within 60 sec

20.1.11.10 Burning Puddle – Thermal Radiation (Contour)



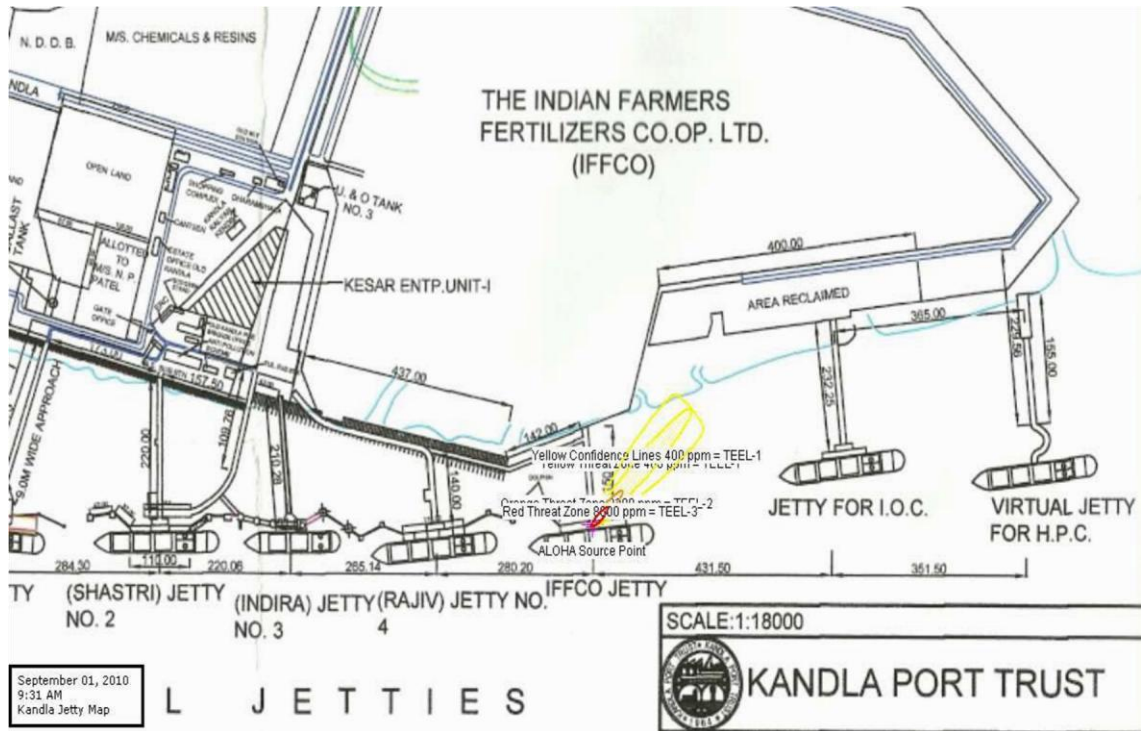
## 20.1.12 Jetty Five – HSD

### 20.1.12.1 Instantaneous Release – Toxic Threat Zone (Graph)

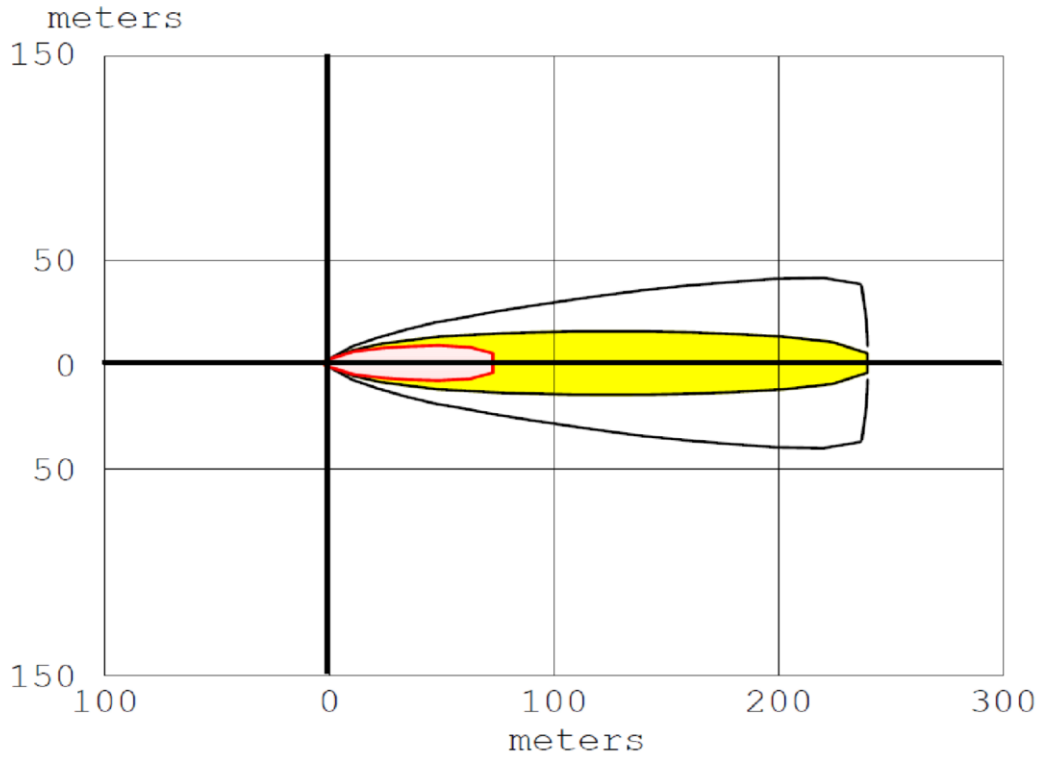


### 20.1.12.2 Instantaneous Release – Toxic Threat Zone (Contour)



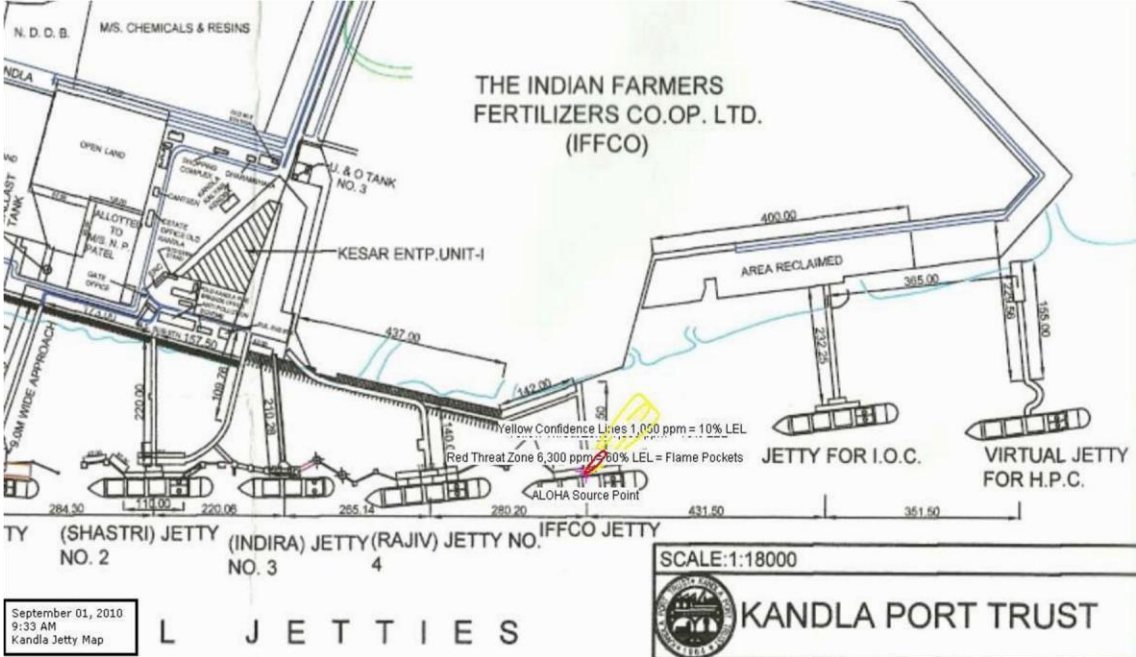


20.1.12.3 Instantaneous Release – Flammable Area of Vapor Cloud (Graph)

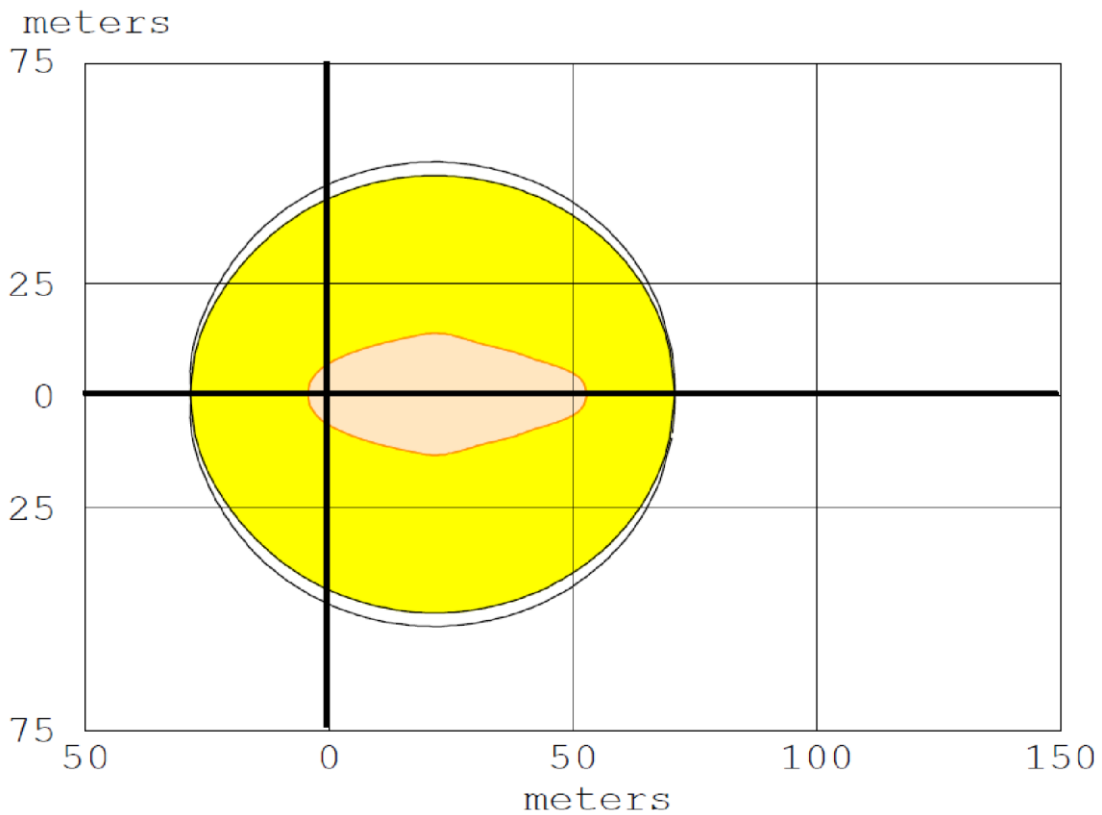


- $\geq 6,300$  ppm = 60% LEL = Flame Pockets
- $\geq 1,050$  ppm = 10% LEL
- Confidence Lines

20.1.12.4 Instantaneous Release – Flammable Area of Vapor Cloud (Contour)

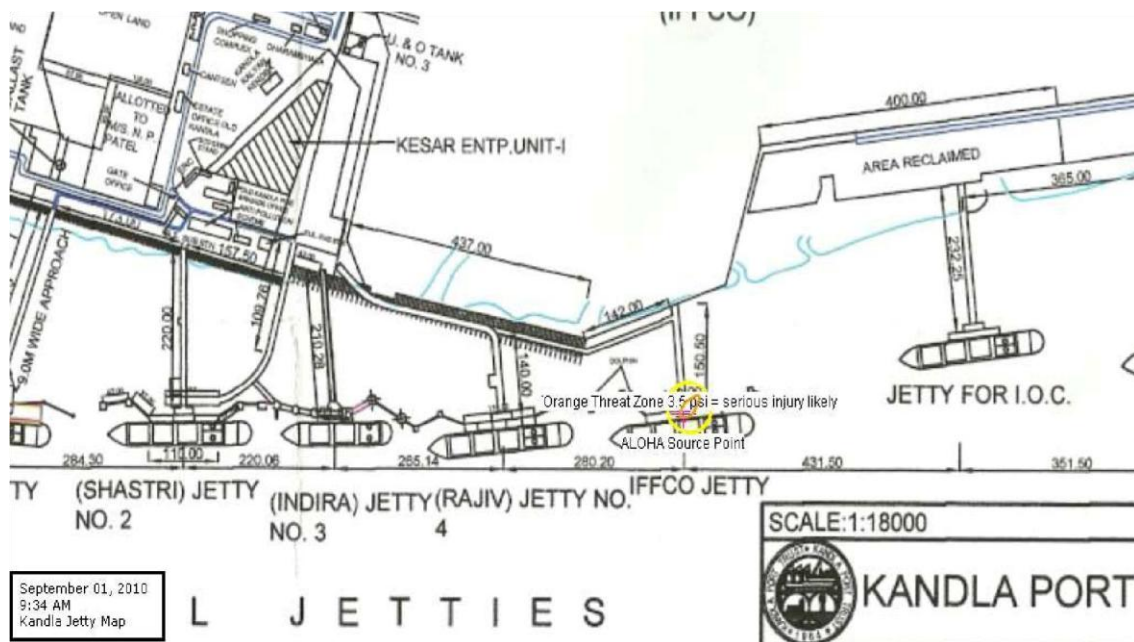


20.1.12.5 Instantaneous Release – Overpressure (Graph)

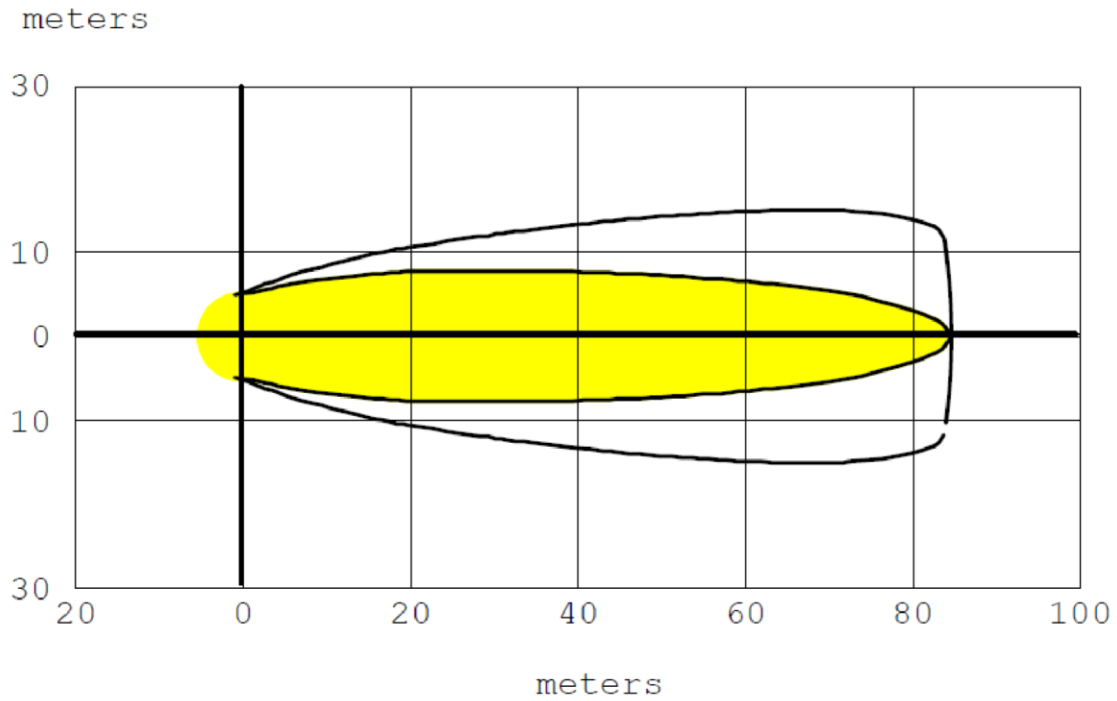


- $\geq 8.0$  psi = destruction of buildings
- $\geq 3.5$  psi = serious injury likely
- $\geq 1.0$  psi = shatters glass
- Confidence Lines

20.1.12.6 Instantaneous Release – Overpressure (Contour)

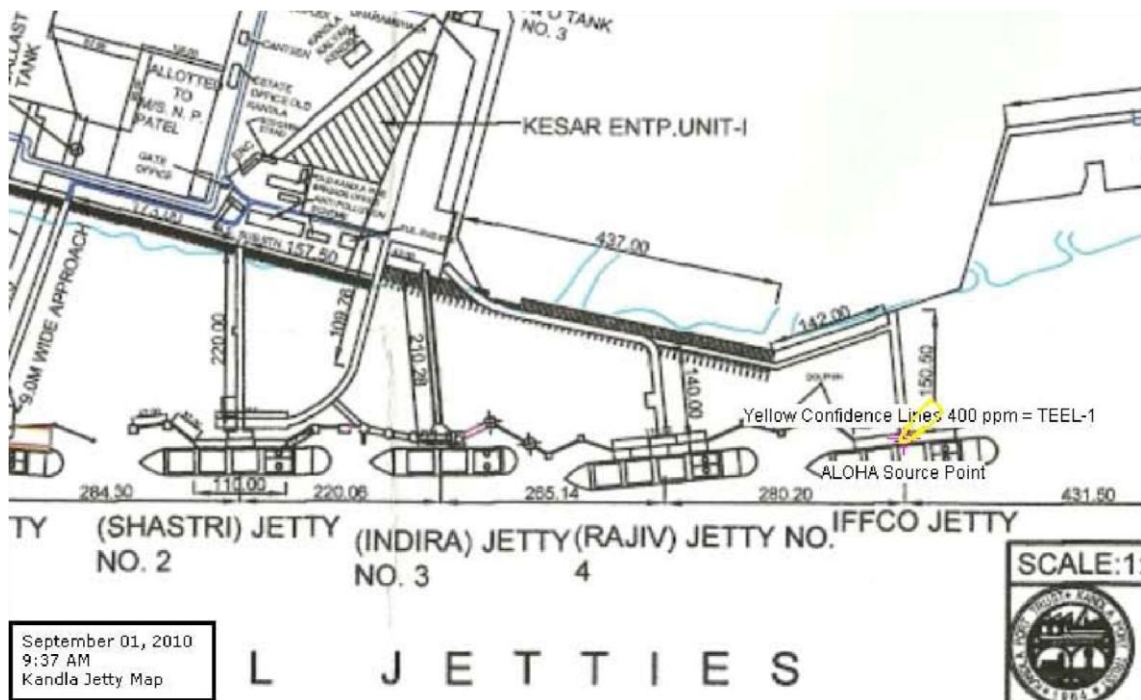


20.1.12.7 Evaporating Puddle – Toxic Threat Zone (Graph)

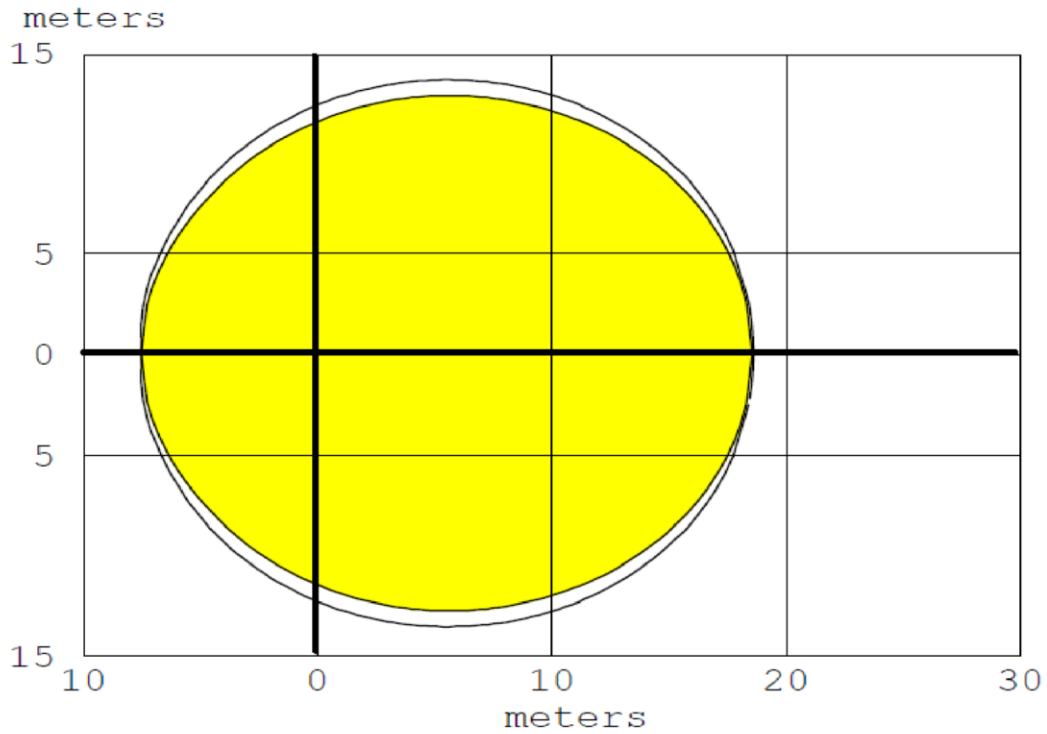


- $\geq 8600$  ppm = TEEL-3 (not drawn)
- $\geq 3300$  ppm = TEEL-2 (not drawn)
- $\geq 400$  ppm = TEEL-1
- Confidence Lines

20.1.12.8 Evaporating Puddle – Toxic Threat Zone (Contour)

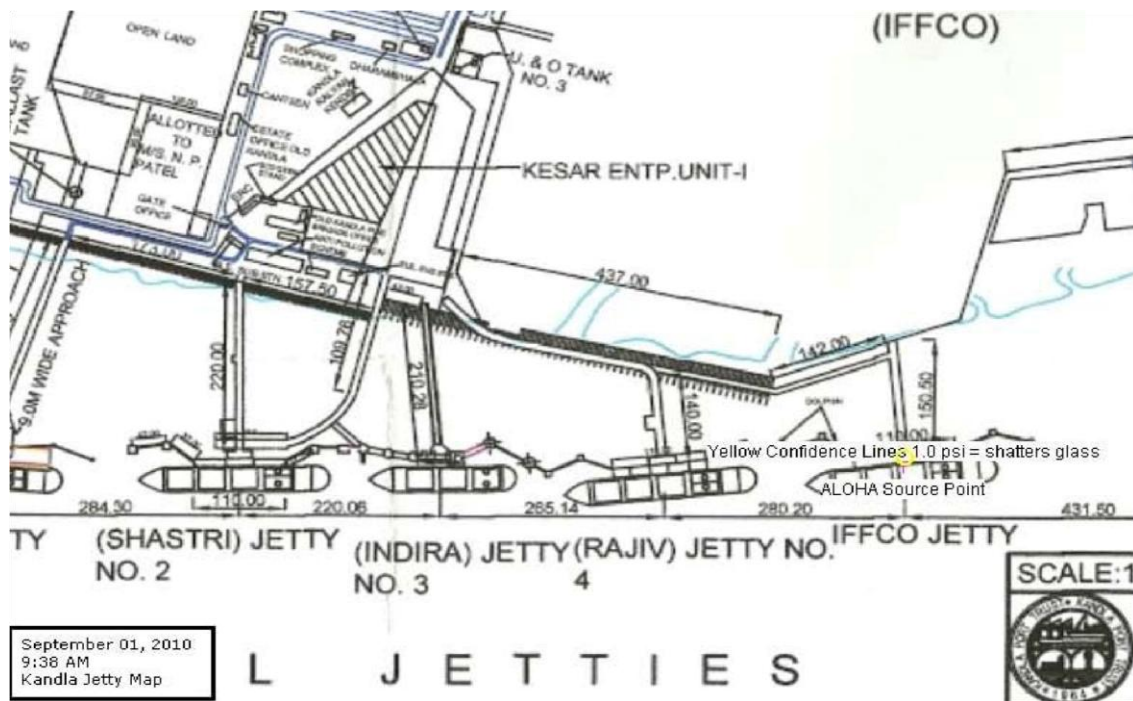


20.1.12.9 Evaporating Puddle – Overpressure (Graph)



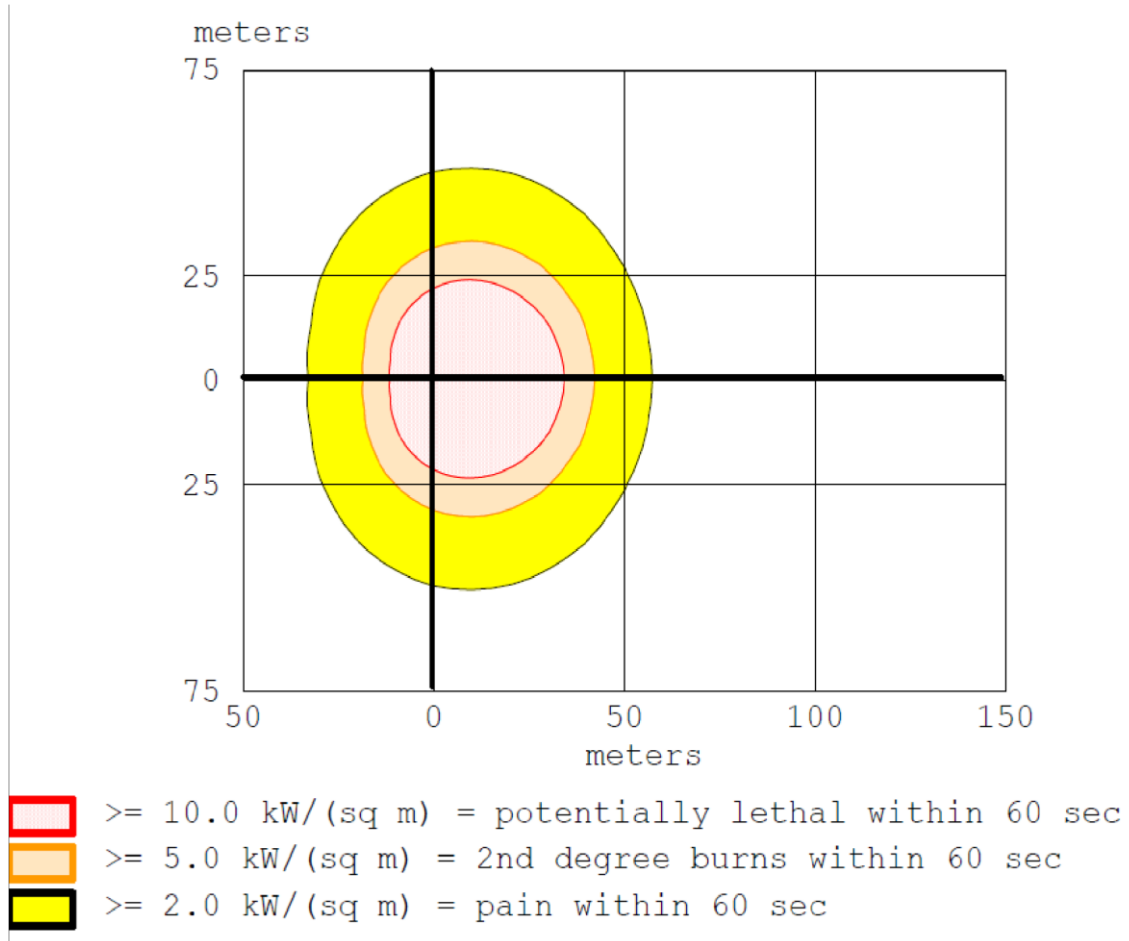
- $\geq 8.0$  psi = destruction of buildings
- $\geq 3.5$  psi = serious injury likely
- $\geq 1.0$  psi = shatters glass
- Confidence Lines

20.1.12.10 Evaporating Puddle – Overpressure (Contour)

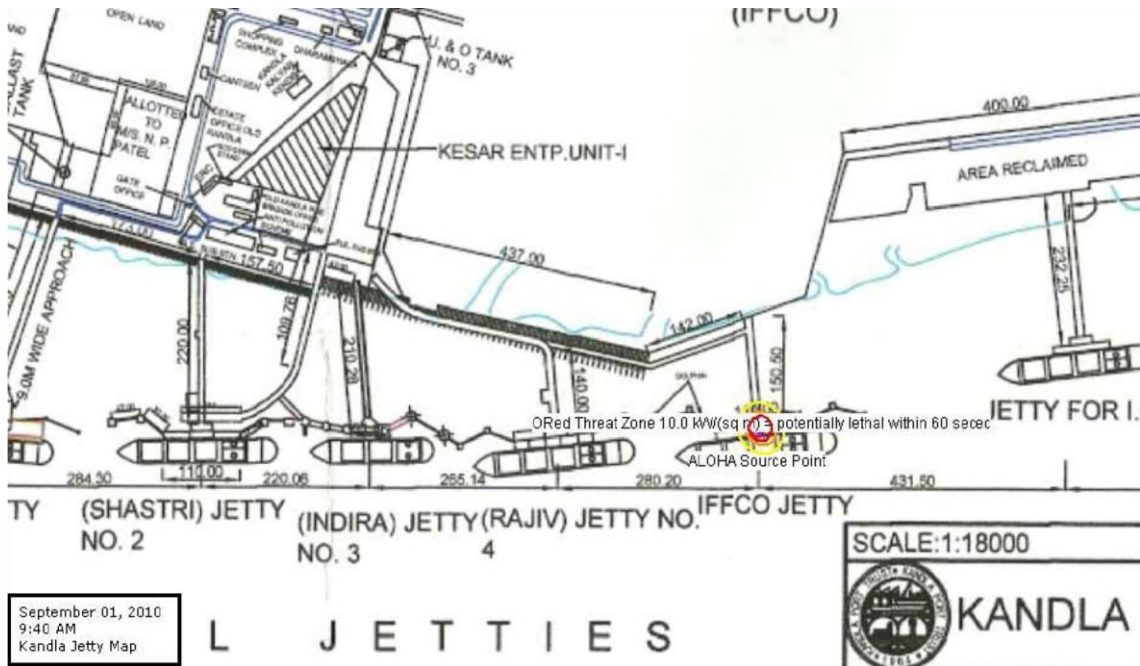


20.1.12.11 Burning Puddle – Thermal Radiation (Graph)



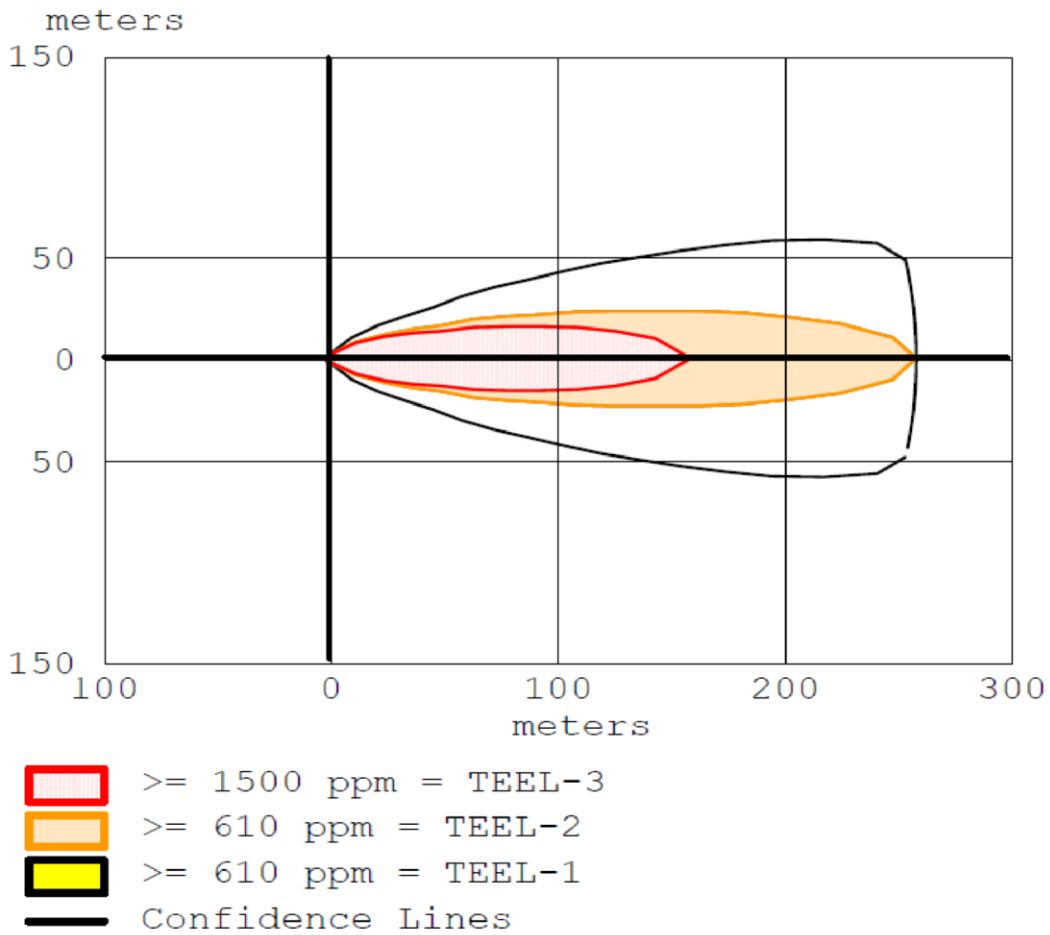


20.1.12.12 Burning Puddle – Thermal Radiation (Contour)

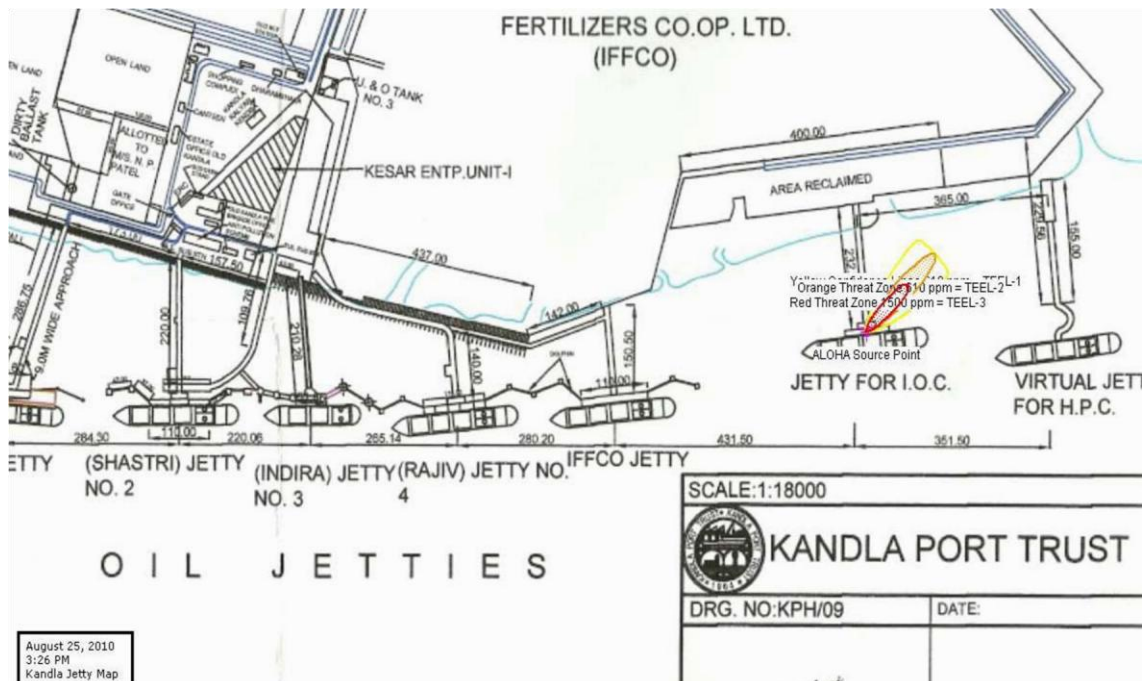


20.1.13 Jetty Six – Motor Spirit

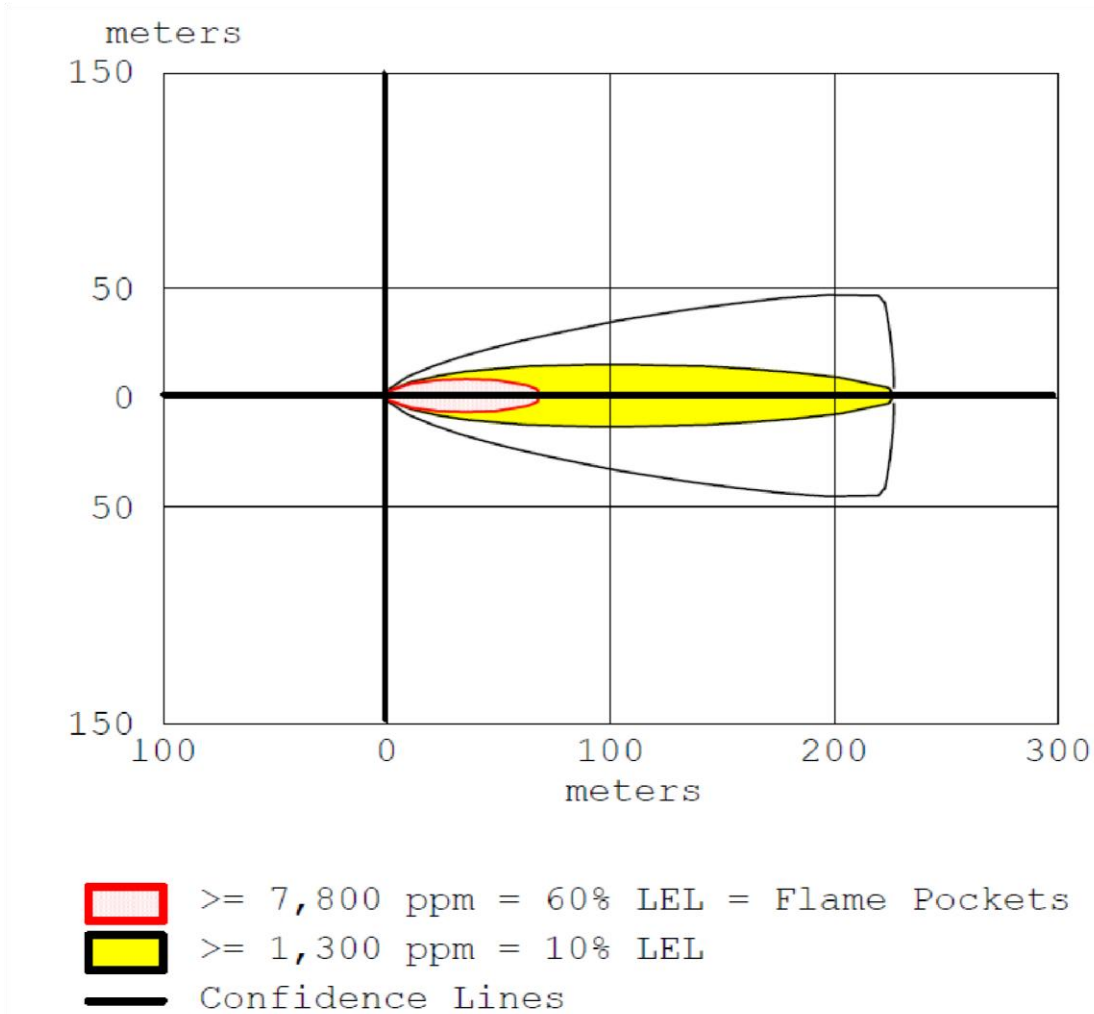
20.1.13.1 Instantaneous Release – Toxic Threat Zone (Graph)




20.1.13.2 Instantaneous Release – Toxic Threat Zone (Contour)



20.1.13.3 Instantaneous Release – Flammable Area of Vapor Cloud (Graph)

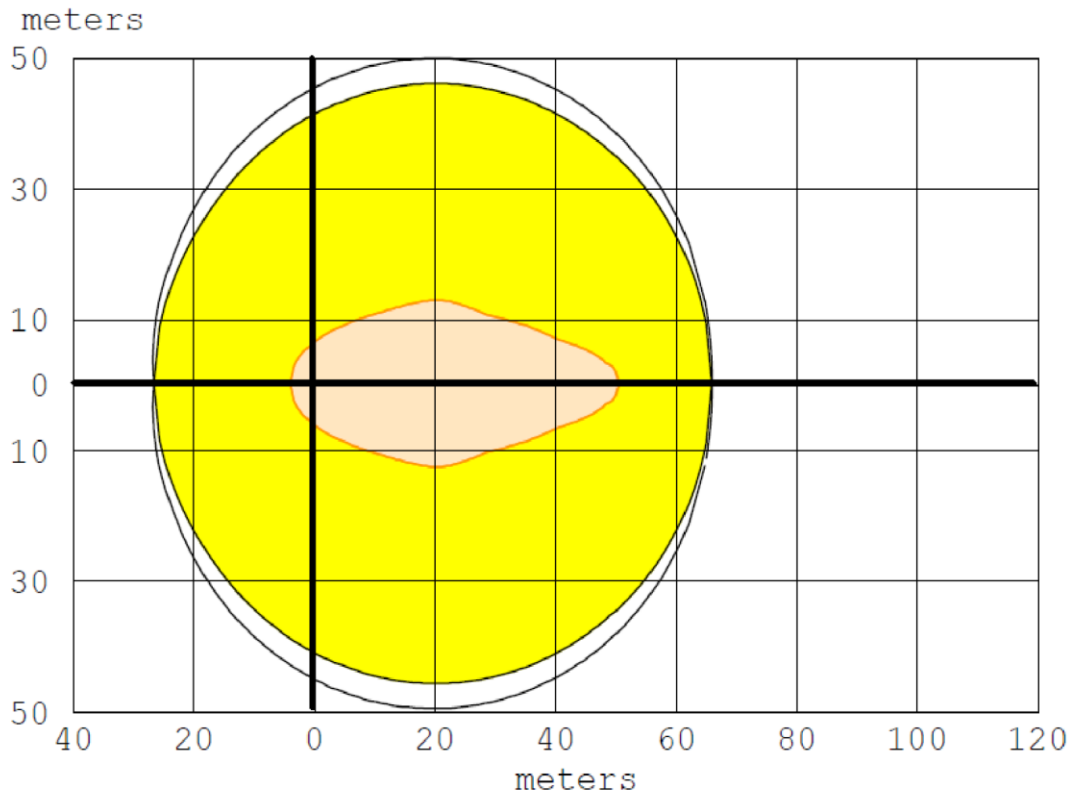


20.1.13.4 Instantaneous Release – Flammable Area of Vapor Cloud (Contour)




20.1.13.5 Instantaneous Release – Overpressure (Graph)



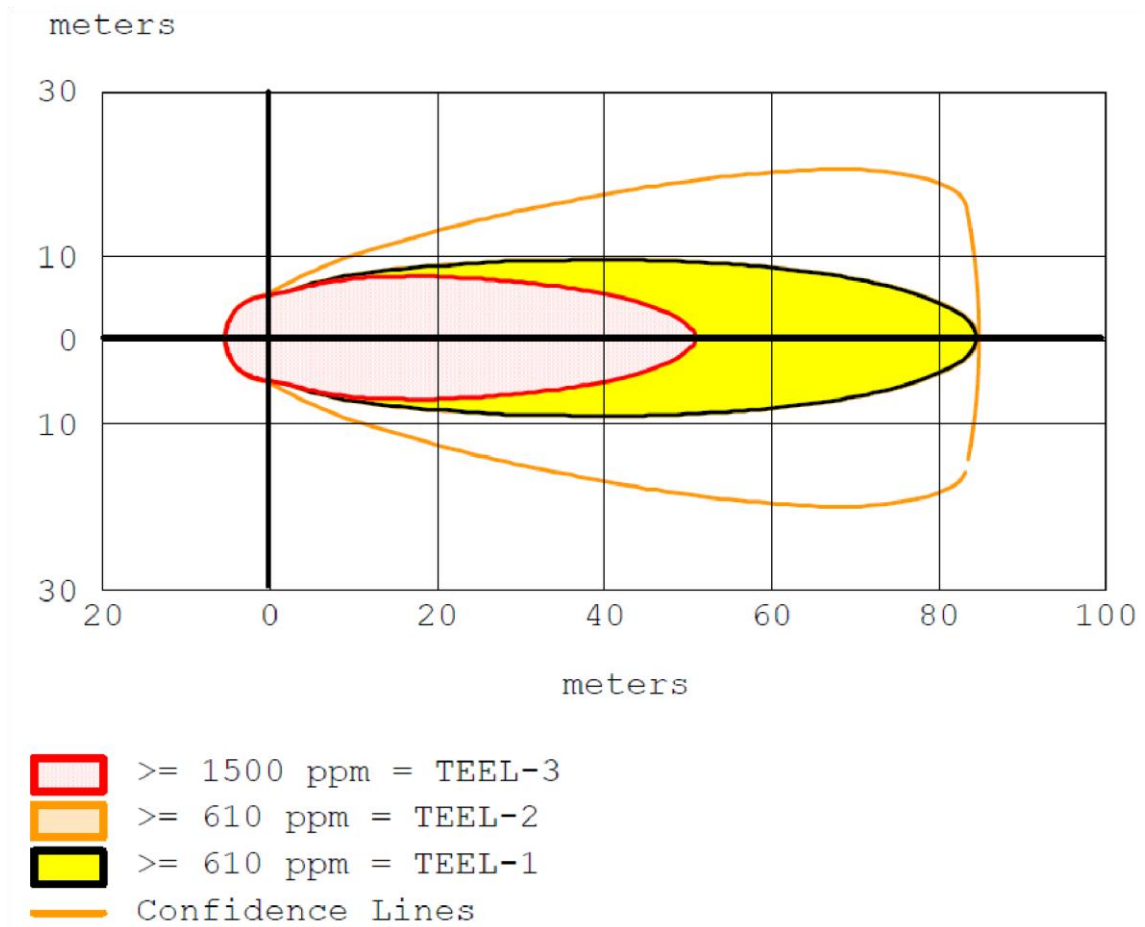


- $\geq 8.0$  psi = destruction of buildings
- $\geq 3.5$  psi = serious injury likely
- $\geq 1.0$  psi = shatters glass
- Confidence Lines

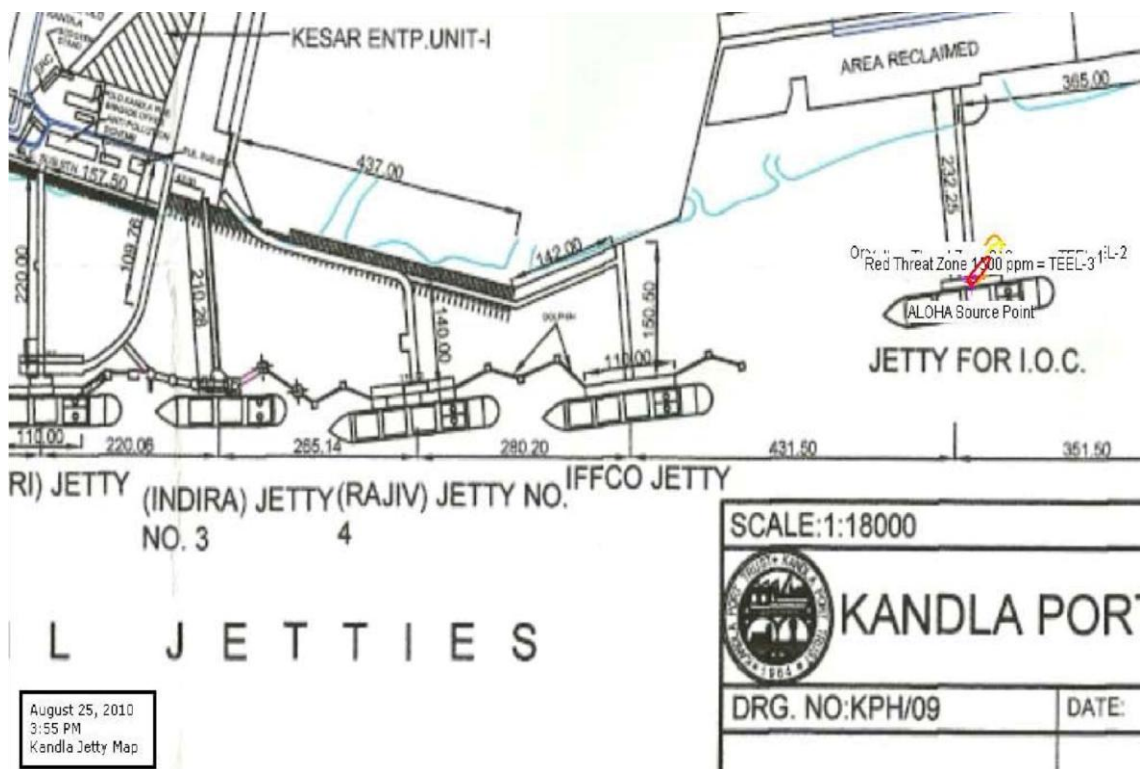
20.1.13.6 Instantaneous Release – Overpressure (Contour)



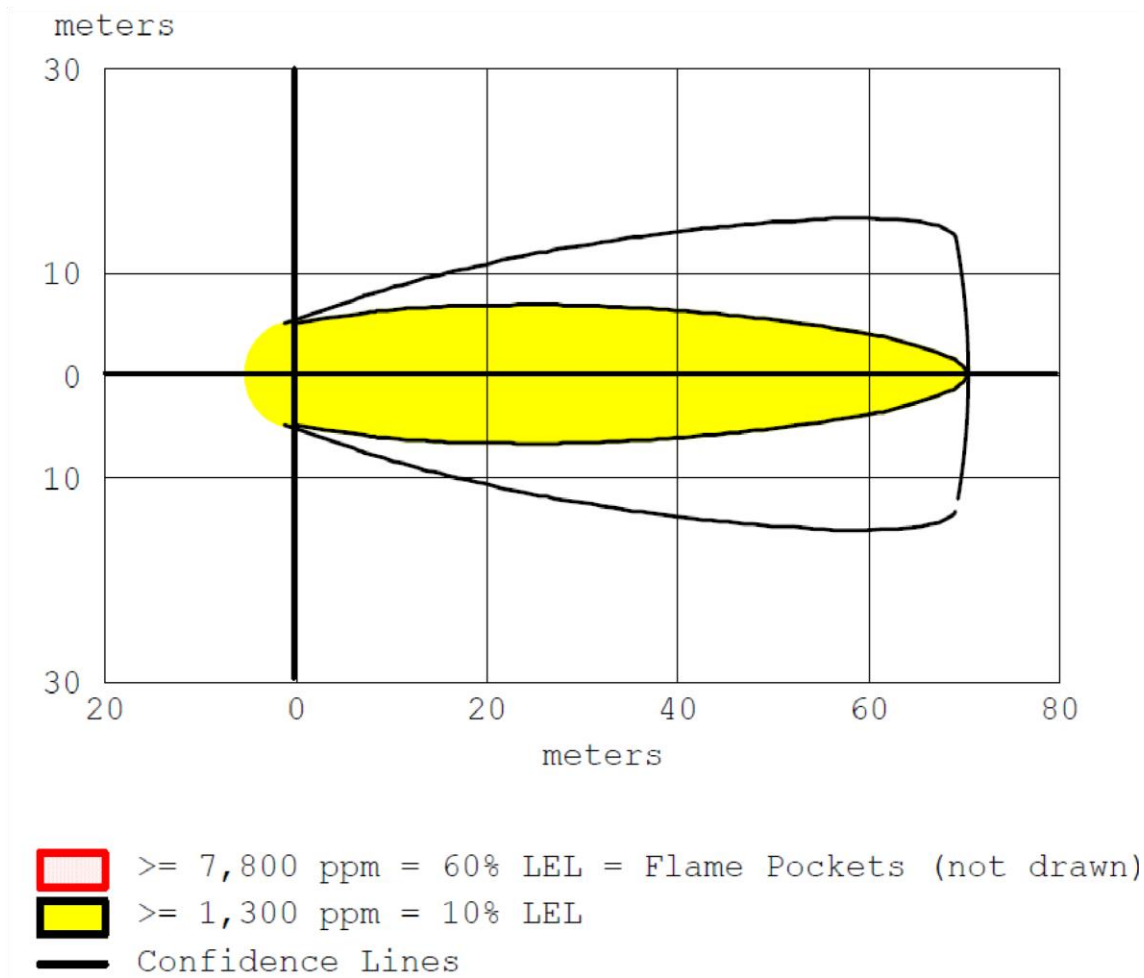
20.1.13.7 Evaporating Puddle – Toxic Threat Zone (Graph)



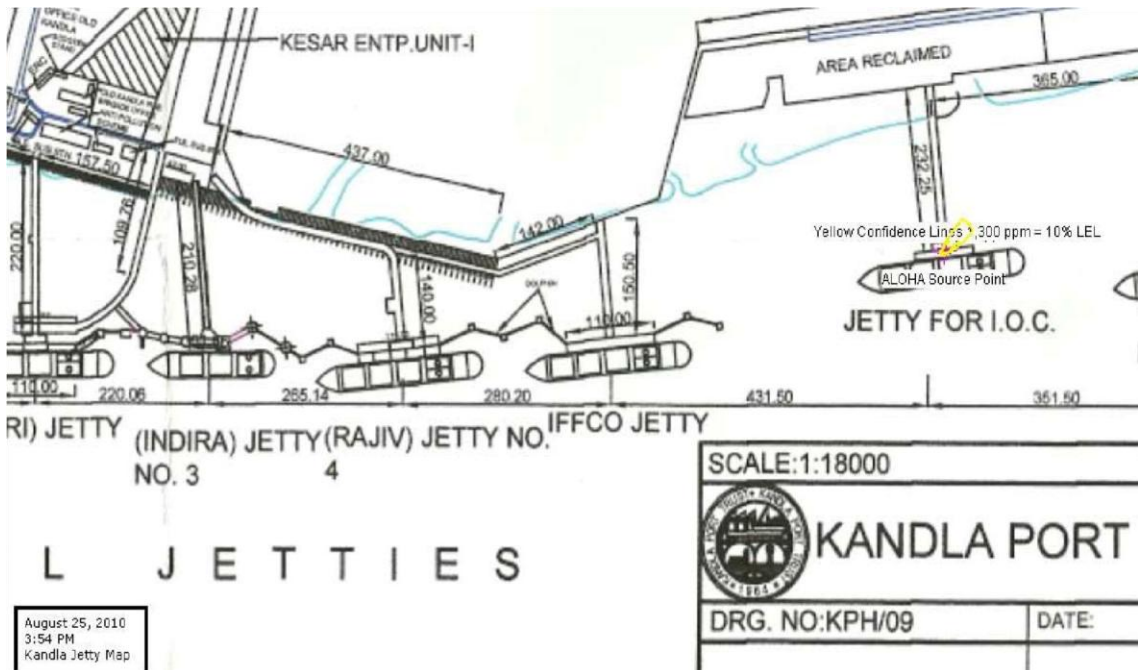
20.1.13.8 Evaporating Puddle – Toxic Threat Zone (Contour)



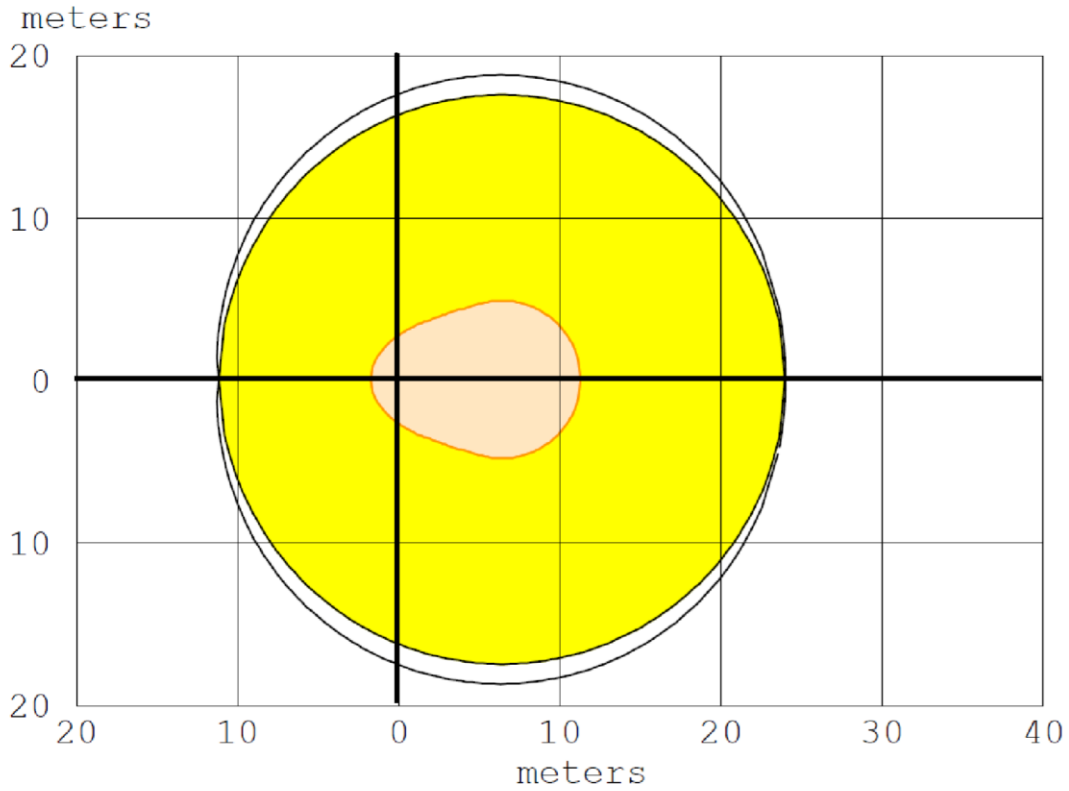
20.1.13.9 Evaporating Puddle – Flammable Area of Vapor Cloud (Graph)



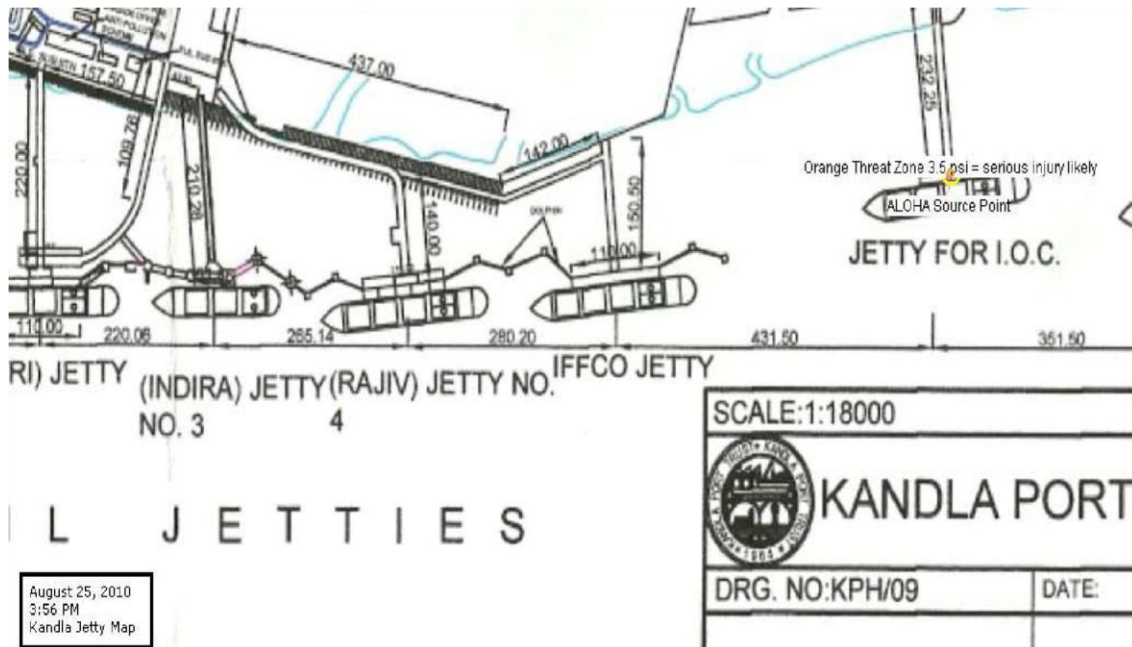
20.1.13.10 Evaporating Puddle – Flammable Area of Vapor Cloud (Contour)



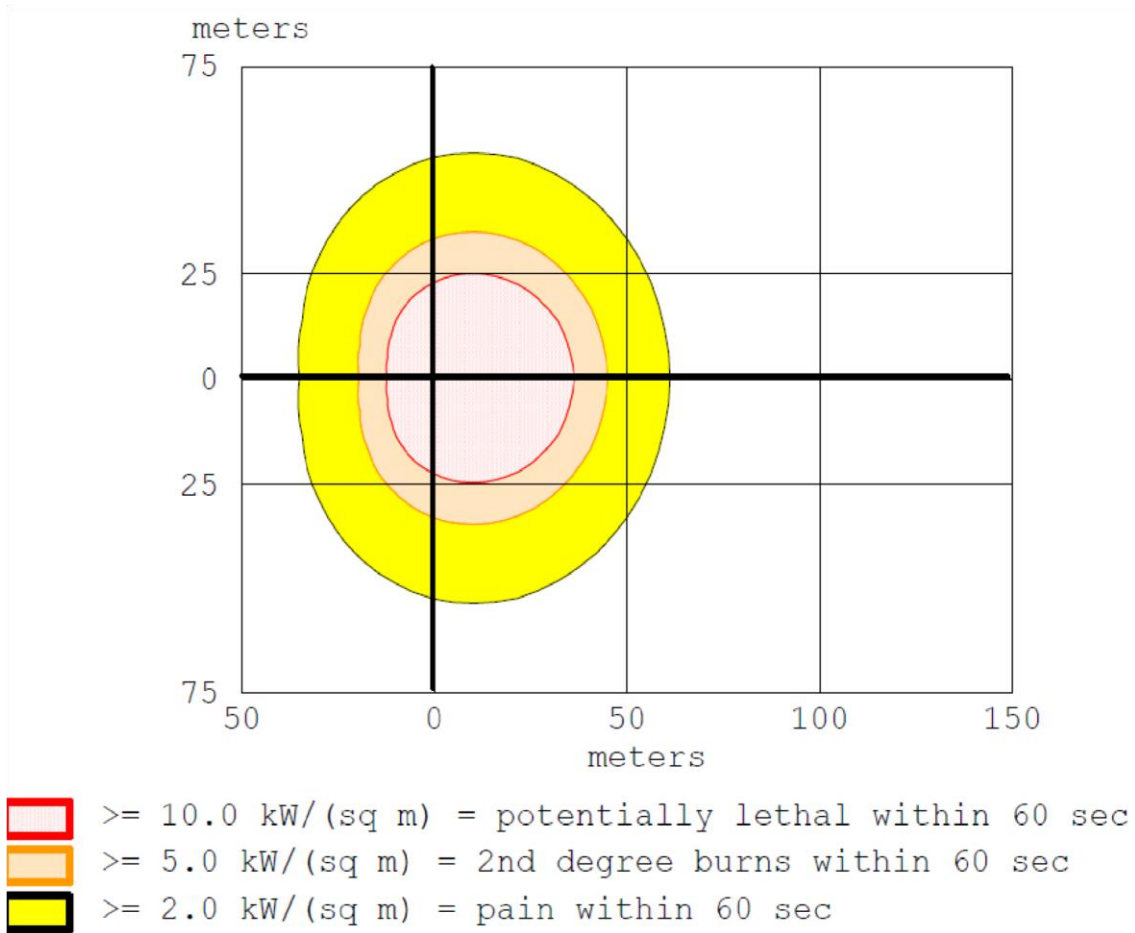
20.1.13.11 Evaporating Puddle – Overpressure (Graph)




20.1.13.12 Evaporating Puddle – Overpressure (Contour)



20.1.13.13 Burning Puddle – Thermal Radiation (Graph)



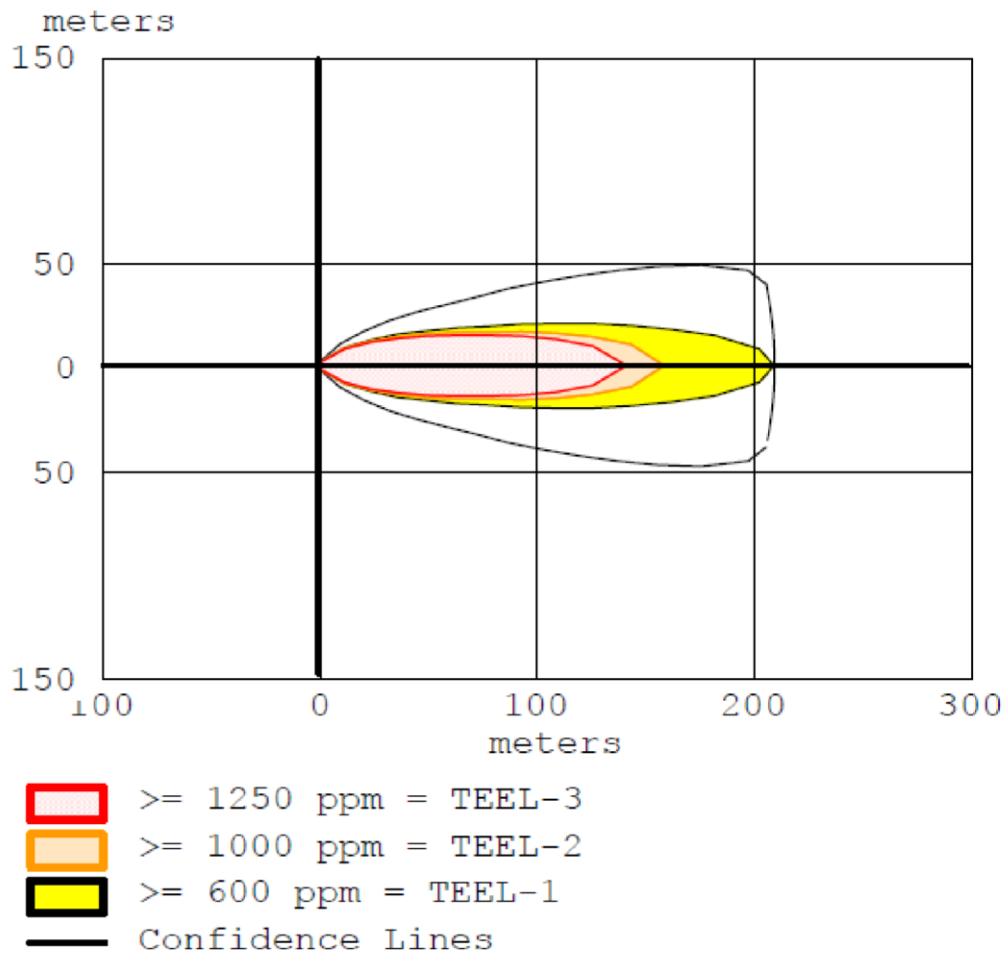
20.1.13.14 Burning Puddle – Thermal Radiation (Contour)



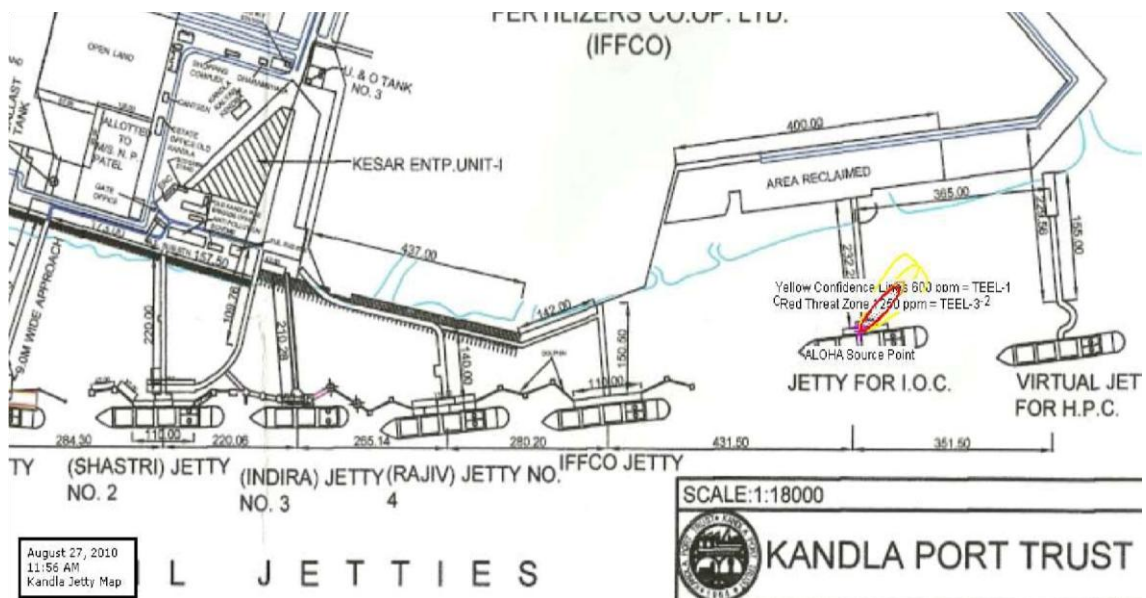
20.1.14 Jetty Six – Motor Spirit



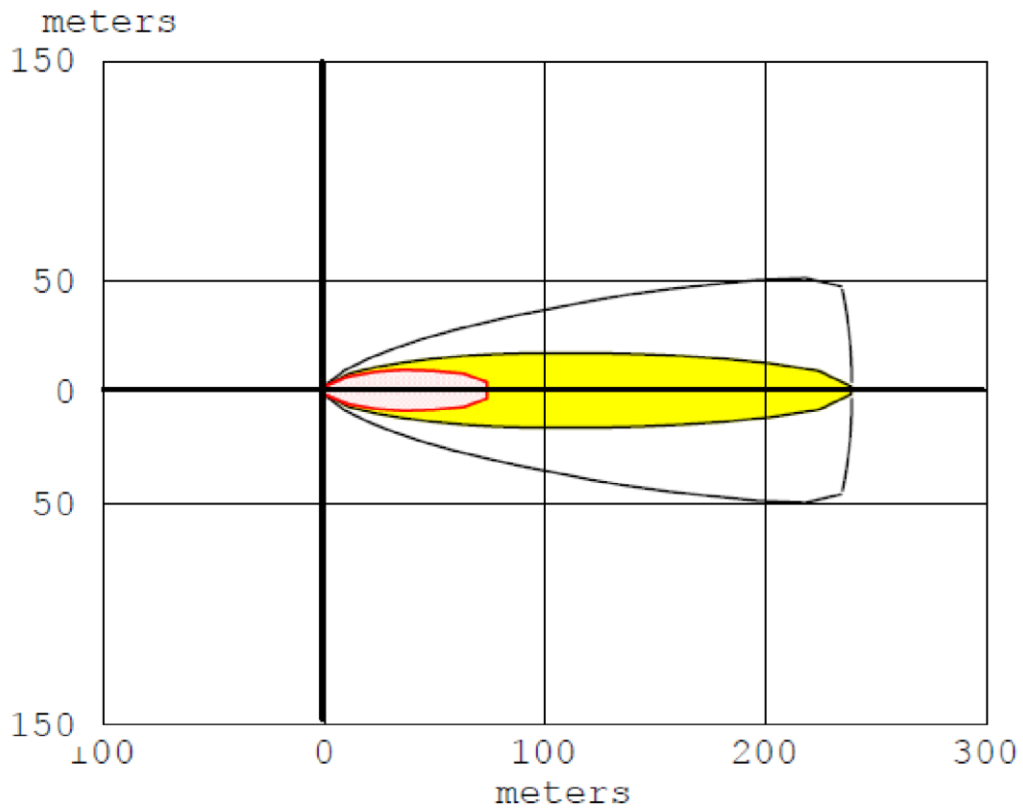
20.1.14.1 Instantaneous Release – Toxic Threat Zone (Graph)






20.1.14.2 Instantaneous Release – Toxic Threat Zone (Contour)

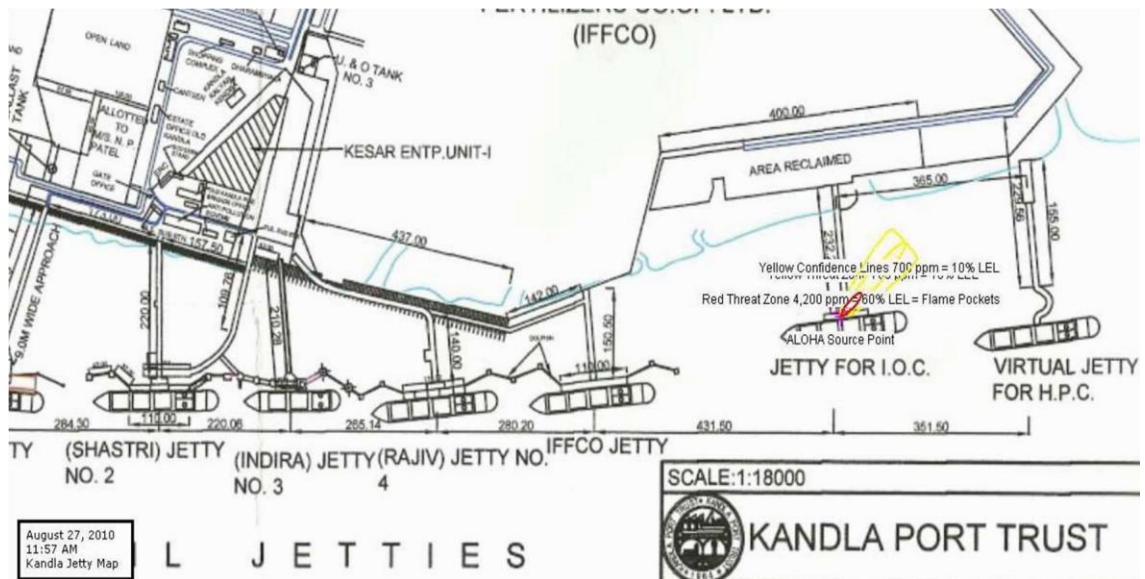


20.1.14.3 Instantaneous Release – Flammable Area of Vapor Cloud (Graph)

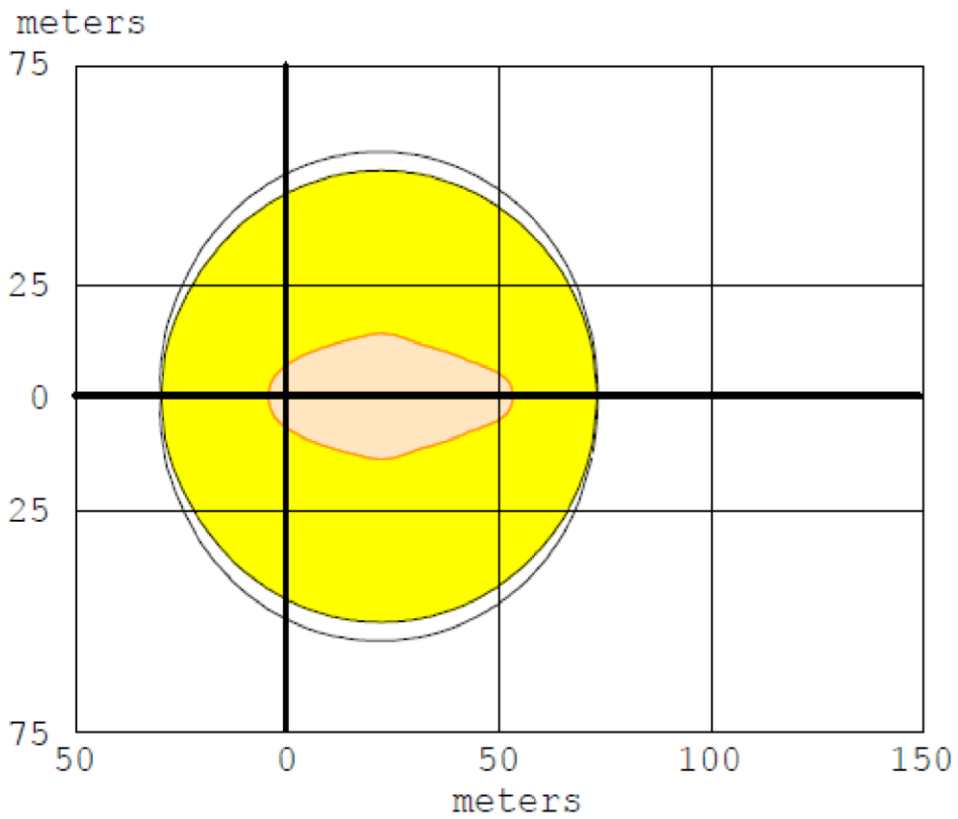


-   $\geq 4,200$  ppm = 60% LEL = Flame Pockets
-   $\geq 700$  ppm = 10% LEL
-  Confidence Lines

20.1.14.4 Instantaneous Release – Flammable Area of Vapor Cloud (Contour)

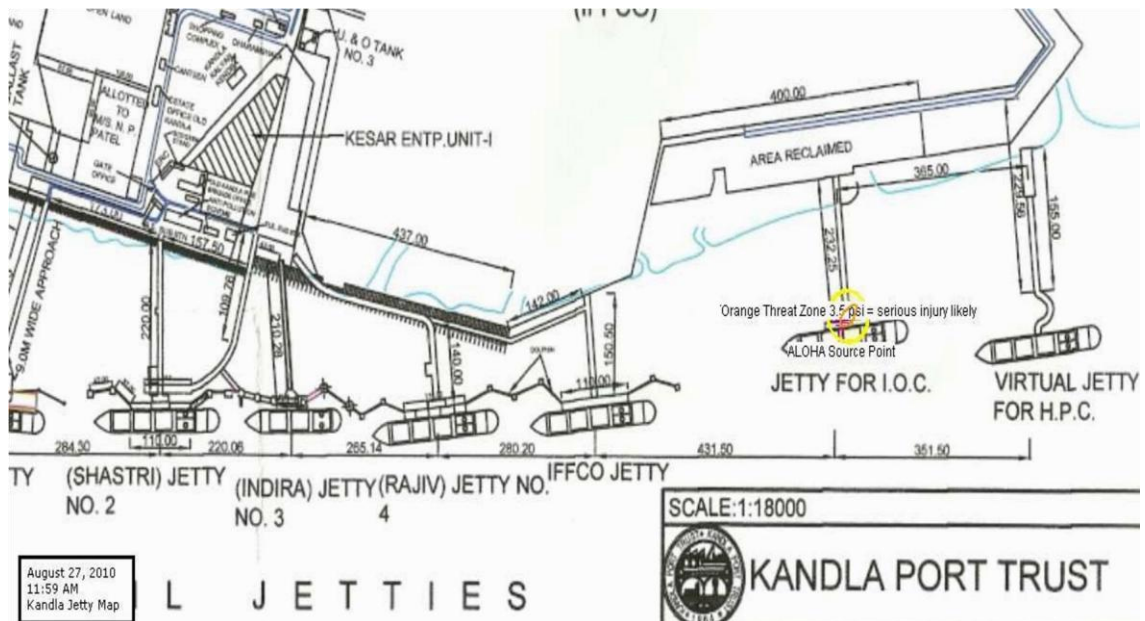


20.1.14.5 Instantaneous Release – Overpressure (Graph)



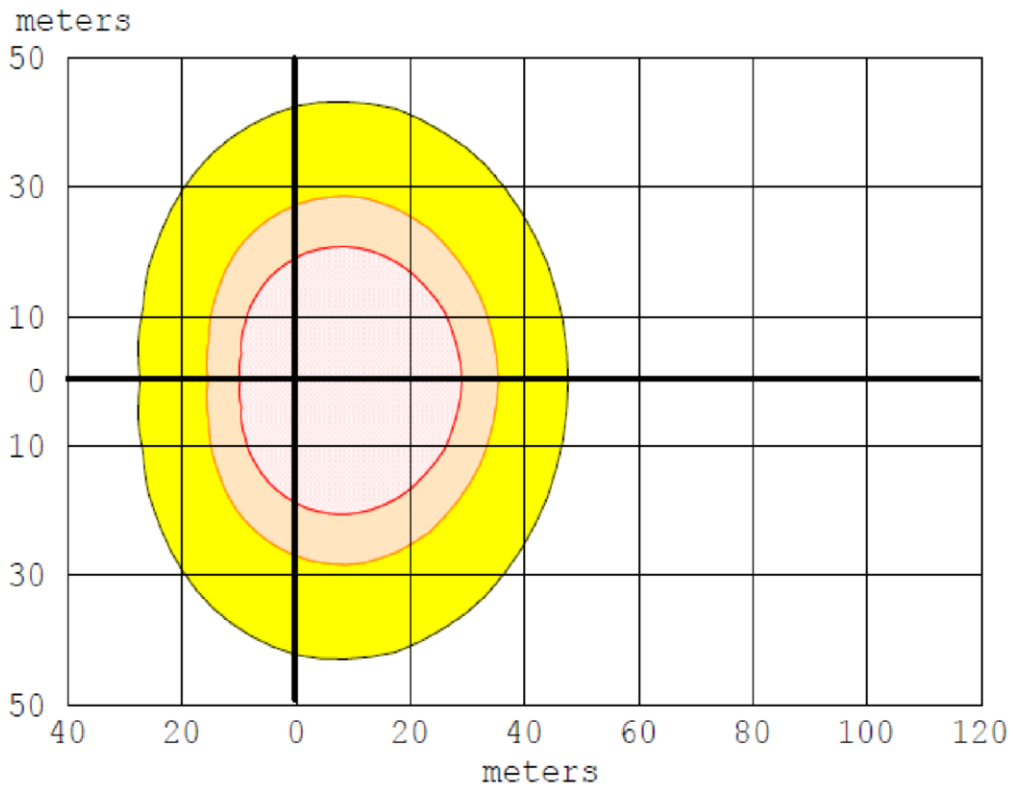
- $\geq 8.0$  psi = destruction of buildings
- $\geq 3.5$  psi = serious injury likely
- $\geq 1.0$  psi = shatters glass
- Confidence Lines




20.1.14.6 Instantaneous Release – Overpressure (Contour)



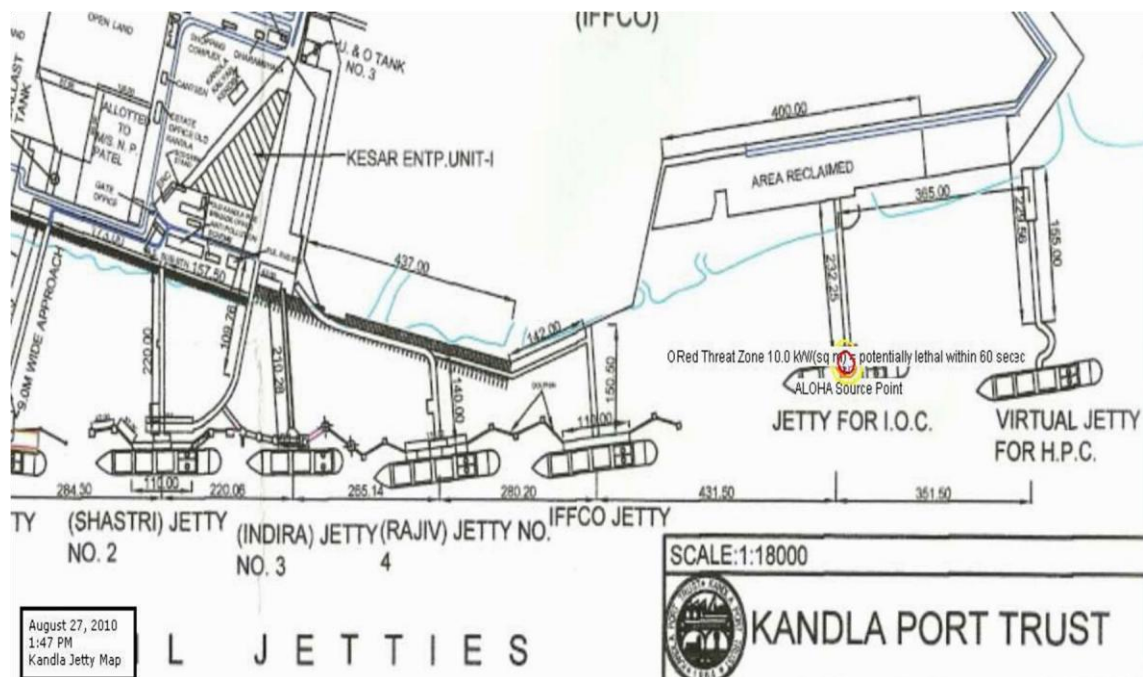
20.1.14.7 Burning Puddle – Thermal Radiation (Graph)





-   $\geq 10.0 \text{ kW}/(\text{sq m}) = \text{potentially lethal within 60 sec}$
-   $\geq 5.0 \text{ kW}/(\text{sq m}) = \text{2nd degree burns within 60 sec}$
-   $\geq 2.0 \text{ kW}/(\text{sq m}) = \text{pain within 60 sec}$

20.1.14.8 Burning Puddle – Thermal Radiation (Contour)



# CBRN: Chemical Biological Radio Activity Nuclear related contingencies Dos & Donts

---

20 ANNEXURE Very useful telephone  
numbers

---

## NDMA CONTACT DETAILS

---

NDMA Bhawan,  
A-1, Safdarjung Enclave,  
New Delhi - 110029  
Telephones:  
**+91-11-26701700**  
Control Room: +91-11-26701728  
Fax: +91-11-26701729  
E-mail: [controlroom@ndma.gov.in](mailto:controlroom@ndma.gov.in)

### NDMA CONTROL ROOM

Name	Office	Fax	Mob.	E.mail id
Control Room	011-26701728 011-1078	011-26701729	9868891801 9868101885	<a href="mailto:controlroom@ndma.gov.in">controlroom@ndma.gov.in</a> , <a href="mailto:ndmacontrolroom@gmail.com">ndmacontrolroom@gmail.com</a> ,

## GSDMA

---

- Block No.11 , 5thFloor, Udyog Bhavan , Sector-11 , Gandhinagar,  
Gujarat.
- *Email*  
  
[info@gsdma.org](mailto:info@gsdma.org)
- *PHONE* +91-79-23259283

21.1 Telephone Nos of Gujarat State District Collectors

No.	District	Collector Name	Phone	Fax
1	Ahmedabad (079)	Dr. Vikrant Pandey	(O)079-27551681	7927552144
2	Amreli (02792)	Shri Oak Aayush Sanjeev	(O)02792-222307	2792222710
3	Anand (02692)	Shri Dilip Kumar Rana	(O)02692-261575	2692261575
4	Arvalli (02774)	Shri Nagarajan M.	(O)02774-250200	2774250202
5	Banaskantha (02742)	Shri Sagale Sandip J.	(O)02742-257171	2742252740
6	Bharuch (02642)	Shri Ravi Kumar Arora	(O)02642-240600	2642240602
7	Bhavnagar (0278)	Shri Harshadkumar Ratilal Patel	(O)02782428822	2782427941
8	Botad (02849)	Shri Sujeet Kumar	(O)02849271301	2849271304
9	Chhotaudepur (02669)	Shri Sujal Jayantibhai Mayatra	(O)02669-233003	2669233002
10	Dahod (02673)	Shri Vijaykumar Lalubhai Kharadi	(O)02673-239001	2673239005
11	Dangs-Ahwa (02631)	Shri N.K. Damor	(O)02631220201	2631220294

12	Devbhumi Dwarka- Khambhaliya	Dr. Narander Kumar Meena	(O)02833232804	2833232102
13	Gandhinagar (079)	Shri S. K. Langa	(O)079-23220630	7923259040
14	Gir-Somnath- Veraval (02876)	Shri Ajay Prakash	(O)02876240001	2876243300
15	Jamnagar (0288)	Shri Ravi Shanakar	(O)02882555869	2882555899
16	Junagadh (0285)	Dr. Pardhi Sourabh Zamsingh	(O)0285-2630100	2852635599
17	Kachchh (02832)	Ms. Remya Mohan Moothadath	(O)02832250020	2832250430
18	Kheda (0268)	Shri S.B. Patel	(O)0268-2553334	2682553358
19	Mahisagar- Lunavada (02674)	Shri R.B. Barad	(O)02674-250664	2674250655
20	Mehsana (02762)	Shri H K Patel	(O)02762222211	2762222202
21	Morbi (02822)	Shri R. J. Makadia	(O)02822-240701	2822240701

22	Narmada-Rajpipla (02640)	Shri I.K. Patel	(O)02640222161	2640222171
23	Navsari (02637)	Dr. M. D. Modia	(O)02637-244999	2637281540
24	Panchmahal (02672)	Shri Udit Agrwal	(O)02672-242800	2672242899
25	Patan (02766)	Shri Anand Babulal Patel	(O)02766233301	2766233055
26	Porabandar (0286)	Shri M. A. Pandya	(O)0286-2221800	2862222527
27	Rajkot (0281)	Dr. Rahul Babubhai Gupta	(O)0281-2473900	2812453621
28	Sabarkantha (02772)	Ms Praveena D.K.	(O)02772-241001	2772241611
29	Surat (0261)	Dr. Dhaval Kumar Patel	(O)0261-2652525	2612655757
30	Surendranagar (02752)	Shri Kankipati Rajesh	(O)02752-282200	2752283862
31	Tapi-Vyara (02626)	Shri R.S. Ninama	(O)02626224460	2626221281
32	Vadodara (0265)	Ms. Shalini Agarwal	(O)0265-2433000	2652431093
33	Valsad (02632)	Shri C.R. Kharsan	(O)02632253613	2632243417

## 21.2 District Level Authorities

District Collector Office  
Near Circuit House, Mandvi Road,  
Nr. Mota Bandh,  
Bhuj,  
Gujarat - 370001

- +91 2832 250650
- +91 2832 250430
- [collector-kut@gujarat.gov.in](mailto:collector-kut@gujarat.gov.in)

### Emergencies

District Helpline  
**Call : +91 2832 1077**  
District EOCs Helpline No.  
**Call : +91 2832 250650**

Commissioner of Rescue & Relief  
**Call : 1070**

Shri R. M. Thakkar

Dy. Mamlatdar Disaster

+91 2832 250923

342

*Upgraded Emergency Plan/ DMP for Kandla Port Gandhidham (Kutch)*

MP Bhuj		252595	251177
Dy. Collector, Anjar Mob. 9825228049		243345	243363
<b>Shri N. C. Rajgor</b> Mamlatdar, Anjar +91 2836 242588 <a href="mailto:mam-anjar@gujarat.gov.in">mam-anjar@gujarat.gov.in</a>		242588	243362
<b>Shri J. S. Sindhi (I/C)</b> Mamlatdar, Gandhidham +91 2836 250270 <a href="mailto:mam-gandhidham@gujarat.gov.in">mam-gandhidham@gujarat.gov.in</a>		250475 250270	222875 250475

Collector, Jamnagar		2555869	2554059
<b>Collector's Control Room, Bhuj.</b> <b>Mehul Padharia Kutch District Project Officer Officer 02832- 252347 09557920767 02832- 224150 mehul.nitb04@gmail.com District Project Officer Disaster Risk Management Program, District Emergency Operation Center(DEOC) , Emergency Operation Branch, Collector Office, Kutch</b>		2252347 2231733 02832- 252347 09557920767 02832- 224150	-
Doordarshan, Bhuj		2251107	
Dy. Mamlatdar, Gandhidham		250475 250270	
Civil Defense, Gandhidham		220221	
PGVCL, Gandhidham		221728 222809	
GW&SB, Gandhidham		220975	
GSRTC, Gandhidham		220198	
Duty Officer, All India Radio, Bhuj		222503	
State Information Dept. (Shri Antani)		224859 250954	253034 252855
Air Force Duty Officer, Bhuj		252501 252502	
Air Force, Bhuj		223450	
Air Port, Bhuj		254550	
Aerodrome Officer, Kandla		238370	223247
Indian Navy, Jamnagar		550263 to 5	550825
Air force, Jamnagar		550245 to 7	550247

### 21.3 List of Telephone Numbers of Gujarat Maritime Board

Sr. No.	Name, Designation and place of Office	Tele. No. (Office)	Tele. No. (Residence)	Fax No.
1	Chairman, G'nagar	23250508 23250506		079-23250589
2	VC&CEO,Gandhinagar	23238363	23262280	23234703
3	Chief Nautical Officer, Gandhinagar	23238346-47		-do-
4	Chief Engineer(C), Gandhinagar	23238346		-do-
5	Officer on Special Duty, Gandhinagar	23238346	079- 2323232	-do-
6	Exe. Asst. to VC&CEO, Gandhinagar	3238363	7451465	-
7	Head Office, G'nagar	3238346 to 8	-	34703/04
8	Port Officer, Magdalla	0261- 2470533	-	2475645
9	Port Officer, Bharuch	02642- 241772	229082	220377
10	Port Officer, Bhavnagar	0278- 2519221	2568580	2211026
11	Port Officer, Jafrabad	02794- 245165		245152
12	Port Officer, Porbandar	0286- 2242408	2242412	2244013
13	Port Officer, Veraval	02876- 220001	242956	243138
14	Port Officer, Okha	02892-	262010	262002



		262001		
15	Port Officer, Jamnagar	0288- 2755106	2557163	2756909
16	Port Officer, Navlakhi Main Gate	02822- 220435		232470
17	Port Officer, Mandvi	02834- 220033	220040	230033
18	Traffic Inspector, Mundra	02838- 222136	222136	-
19	Executive Engineer(C), Jakhau	02831- 287261	222996	-
20	Gujarat Pipavav Port Ltd., Chief Operating Officer, Duty Office	02794286314 86001/92	286070	-
21	Gujarat Adani Port Ltd., Mundra.	02838- 288201 to 8	287241	-

21.4 For supply of Food Packets etc. following agencies to be contacted.

Sr. No.	Name of Agency	Contact Person	Telephone No.
1	Arya Samaj Mandal	Mr.Vachanidhi	231223 Mob. 9824221332
2	Agrawal Samaj	Mr.Dinanath	231638
3	RSS	Mr. Sunil Kothari	222560 / 232909
4	Lions Club, Gandhidham	Mr. Naresh Bulchandani	220212 Mb: 982428470

5	Rotary Club, Gandhidham	Mr. Rajabhai / P.K. Mukherjee	228213 / 232035
6	Red Cross Society	Dr. Bhavesh Acharya	234854, 232736
7	Lohana Mahajan, Gandhidham	Mr. Premji Bhai Thakker	220925
8	Rajasthan Yuva Mandal	Mr. Sunil Bajaj (President) Mr. Dilip Jain	221459 / 230902 234525 / 9825168170
9	Swaminarain Mandir	Mr.Lavjibhai Thackker	231555, 233666
10	Sindhi Youth Circle	Mr.Vijay Khubchandani & Mr.Kundabhai	220490
11	Satwara Samaj	Mr.Agavjibhai	235659
12	Sitaram Parivar	Mr.Mohanbhai Dharsi	222373, 234603
13	Gurudwara, Gandhidham		220643
14	Swaminarayan Gurukul	Swamimukta Prasadji	228098, 226555

21.5 Apart from the above, if required, the following hotels may be contacted for the supply of food packets:-

Sr. No.	Name of Hotel	Contact Person	Telephone No.
1	Shiv	Mr. Nagendra Singh / Mr. Bharat Singh	237712-13-14-15, 221297
2	Sharma Resorts	Mr. Madan Mohta / Mr. J. Gonasaives	31824/231823/231825/ 224885-86-87-88-89

3	Satkar	Mr. Babu Bhai Agrawal	234100/222597 234101 (R)
4	Natraj	Mr. Maulinbhai Acharya	221749/221956/221955 221954/238002
5	President	Mr. Rameshbhai	220053/229364/238002
6	K.K.Caterers	Kaniyalal Rajwani	(O) 227419, (R) 224995, (Mob) 9825226998
7	Bhawani Caterers	Mr. Hukamsinh Purohit	230366(PP)
8	Hotel Mid-Town, Adipur	Mr. Nagendra Singh	9825226568 260237/260080
9	Hotel Sea-Rock, New Kandla	Mr. Vithal Shetty	270490

### 21.6 List of Labour contractors operating at Kandla Port

Sr. No.	Name of the Company	Contact person	Address	Contact Nos
1	Neelkant Handling A/c Shree Radhey Shipping	Haresh Bupendra	Tenament B Plot 290, Ward 10/A, G'dham	237040 9825001743
2	Ratnakar Handling A/c Aditya Marine	Radhakishan Parida	83-84, GIDC G'dham	9879123371
3	Tirupati Handling Co.	Dayalal B. Rabari	6-8, Goyal Chamber, GIM	235504 9825056599

4	Al Pirani Al Sailani	Akbar Yakub	CS-10, Port Colony, Kandla	22053,232174 9979331100 9825787808
5	Shree Ravechi Handling A/c Trinity Shipping	Mahadeva Agaria	11,2nd Floor, Plot.343, Ward 12- B, GIM	250286 9825361347
6	Shree Ramdev Handling	Nimbaram Gulabji	377, Sector-7 GIM	9825348935 9979898564
7	AVB & Co	Mukesh Gujjar	15, GF, Gokul Park, GIM	232967
8	Ashapura Labour Supply	Khimji Jallabhai Rathod	48, GIDC, Near Ambika Weigh Bridge, GIM	9979053378 9898128069
9	Shree Krishna Handling	Harinder Yadav	E – 108, GHB ,Sec- 5,GIM	9879549803
10	Naasmin & Co	Umar Osman Chamadia	Plot – 14, Sector- 7, GIM	9898333397
11	M.S. Logistics	Asgar Haji Mungrani	Shop No. 5, Opp.CISF Gate,Kandla	9825241065 9913620407
12	Shree Majeesa Handling	Jugal Kishor Joshi	Block 24, MIG, Kidana, GIM	9879373992 9979898564
13	Shree Kailash Handling Co.	Mohanbhai Heera	Plot No. 7, Sector- 8, GIM	9825228555 9879288875
14	Javed Abu Saicha	Javed Abu Saicha Gani Patel	Shop – 13, Port Colony, Kandla	9825092748 9825563094
			Kandla	

15	Shree Ganesh Handling	Dayabhai Rabari	6-8, Goyal Chamber, GIM	9825056599
16	Bhupendra & Co	Mayur M Ahir	Plot 253, Ward 12/C, GIM	9727762191 9825225239

### 21.7 List of Doctors in Gandhidham Complex

Sr No	Name of Doctor	Telephone	Telephone	Mobile No
Consulting Physician (MD Medicine)				
1	Dr. Babita	261802	322111	
2	Dr. Gandhi C. K.	234561	230111	
3	Dr. Gonsair R. M.	230333	239944	
4	Dr. Johnson Samuel	222344	232244	
5	Dr. Morkahia V. L.	222008	232161	
6	Dr. Raiyani V. R.	230022	234214	9824241220
7	Dr. Sakaria S. B.	230114	230947	
8	Dr. Siju	230160	223852	
Dentist				
1	Dr. Asha Y. Parekh	234295	234451	
2	Dr. Ajay Bhimjiani	233347	260256	982544118
3	Dr. Chadotra M.	220142	237909	
4	Dr. Hitesh Sheth	226763	220965	
5	Dr. Kela B.V.	222094	231181	
6	Dr. Sanghvi V.K.	234979	223343	
7	Dr. Sharma R.	229211	227627	
8	Dr. Singh N.	230769	261343	

9	Dr. Soneta S.	236319	229172	
Dermatologist				
1	Dr. Jhala J.J.	223568	235567	
2	Dr. Deepak Sorathia	242882		9426909822
E.N.T. Surgeon				
1	Dr. Dave A.B.	221931 260394	260461	
2	Dr. Harani D.D.	222096	239121	9825227322
3	Dr. Khatri R.S.	222701	235959	9879195798
4	Dr. Maheswari S.K.	231874	250940	
M.B.B.S				
1	Dr. Acharya B.F.	220715	232736	9825210157
2	Dr. Acharya C.M.	220263		
3	Dr. (Mrs.) Acharya S.C	232606		
4	Dr. Agarwal B.B.	227767	570212	9825225599
5	Dr. Asher G.K.	239139	233765	
6	Dr. Bhadra D.M.		230259	
7	Dr. (Mrs.) Bhatia K.	260255		
8	Dr. C. Jonwal	220263	263987	
9	Dr. (Mrs.) Chellani	220099	270441	
10	Dr. Chudasama V.K.		240952	
11	Dr. Dasani M.G.	260001	261495	
12	Dr. Goswami S.K.	261399		
13	Dr. Guptabhaya D.N.	221305	231777	
14	Dr. Gurdasani V.S.	260674		
15	Dr. Harani H.C.	235369	239327	

16	Dr. (Mrs.) HitemathU.S.	261844	260097	
17	Dr.Joshi N.L.	260666	261661	
18	Dr. Kela H.V.	232069	232071	
19	Dr. Khushlani A.	260562	260738	
20	Dr. Leon A.	261802	262188	
21	Dr. Makwana	220263	263406	
22	Dr. Minocha Ravi	236306	232127	
23	Dr.Mehta H.K.	231590	235021	
24	Dr. Mehta J.R.	220164	220834	
25	Dr. Morbia V.M.	230011		
26	Dr. Parekh S.K.	260608	261123	
27	Dr. Puri R.P.	223355		
28	Dr.Rawal S.	235119		
29	Dr. Singh D.P.	221990		9825359928
30	Dr. Thakkar A. D.	220582	222829	
31	Dr. Thakkar H. M.	223506	222350	
32	Dr. Thakkar M. C.	260577		
33	Dr. Thakkar S. B.	221046 228267 221177	238467	
34	Dr. Vaccharajani N. D.	220088		
35	Dr. Vasudev Jethani	260577	261650	
36	Dr. Vora C. B.	223084		
37	Dr. Vadhwani Vjay	262076	262843	
38	Dr. Zola Mithubhai	260608		
39	Dr. (Mrs.) Raiyani P.V.	230022	234214	

40	Dr. (Mrs.) Singh R. D.	221990		
General Surgeon				
1	Dr. Ahir J. K.	237744		
2	Dr. Dasani D. G.	229231 227505	223346	
3	Dr. Gandhi R. G.	236700	229156	

4	Dr. Girdhani R. C.	233300	231219	
5	Dr. Jiladiya A.	220263	244844	
6	Dr. Joshi Y. V.	221557 230013	233324	
7	Dr. Naik S. K.	234333	231332	
8	Dr. Patel J .K.	230007		
9	Dr. Vora Chetan	224787	229369	9825225942

Obstetrician & Gynecologist

1	Dr. (Mrs.) Acharya N.B.	220715	232736	9825226700
2	Dr. Alpa D. Mehta	262599	265266	
3	Dr. Chandrakant Thacker	224488	225588	
4	Dr. Darshak Mehta	220263	265266	9824211534
5	Dr. (Mrs.) Gor A. A.	235135	239635	
6	Dr. Khanchandani	260833	260839	
7	Dr. (Mrs.) Kaur J. P.	229655	220673	
8	Dr. (Mrs.) Naik P. S.	234333	231332	
9	Dr. (Mrs.) Patel M. H.	230202	230353	

Ophthalmic Surgeon

1	Dr. Gor A.	235135	239635	
2	Dr. Masand S. N.	220139	234187	9825196989



3	Dr. Parikh Y. B.	234295	234451	
Orthopedic Surgeon				
1	Dr. Hotchandani	220039	261530	
2	Dr. Patel H. A.	230202	230353	
3	Dr. Sailesh Ramawat	230160		
4	Dr. Vachhani P. S.	230400	222400	
Pediatrician				
1	Dr. Dubal J. A.	232591	233777	
2	Dr. Jeswani R. M.	255689		9825229249
3	Dr. Majithiya M. S.	222413 222406	227134	
4	Dr. Rupesh Seth	260836	222397	
5	Dr. Naveen Thacker	230195	230894	
6	Dr. Nitin Thacker	221046	220615	
Pathologist				
1	Dr. Sukla K. L.	221611	234062	
2	Dr. (Mrs.) Pawde S. V.	230370	231352	
3	Dr. (Mrs.) Verma G. H.	229168	238386	
Psychiatrist				
1	Dr. Barot S.	221041	234885	
Radiologist				
1	Dr. Shah R. M.	222878 234215	222868 235868	
2	Dr. Bhupendra Shah	572824	227724	

## 21.8 List of Essential Services

HOSPITALS	OFFICE	RESIDENT
-----------	--------	----------

1	General Hospital, Bhuj Civil Surgeon, Bhuj	222850	250554
2	Referral Hospital, Anjar	232455	
3	Rambaugh Hospital Gandhidham	220263	
4	Divine Life, Adipur	261802	
5	Railway Hospital Gandhidham	231874	
6	Government Dispensary dipur	260608	
TELECOMMUNICATION			
1	General Manager, BSNL, Bhuj	253000	252322
2	Dy. Manager, Bhuj	252505	251505
3	Area Manager, Gandhidham	238000	235000
4	SDO, Gandhidham	236250	236251
ELECTRICITY			
1	S.E., PGVCL, Bhuj	222550	250189
2	Jr. S.E., Anjar	243008	242656
3	XEN, Anjar	242845	242446
4	Dy. Engineer, Gandhidham	222809	--
5	Line Office, Gandhidham	221728	
WATER SUPPLY			
1	S.E., GWS&SB, Bhuj	221806	250601
2	XEN, Bhuj	250685	253016
3	SE, Anjar	242416	242421
4	XEN, Gandhidham	220717	223273
5	Control Room, Gandhidham	221252	

6	Water Tank, Sunderpuri	231313	
7	Water Tank, NU-4	654564	
8	Gandhidham Municipality	231610	
9	Chief Officer, Gandhidham Municipality	234967	

### 21.9 List of Vehicle Suppliers

Sl. No	Name of Institution	Contact Person	Parking Place	Name and Phone No.	Availability
			Phone No.	of Driver	Vehicle.
(A) Vehicle Hire Contractors					
2	M/s Rohit Enterprise /RISHABH ENTERPRISE	Mr. Rohit Shah 228550/237538 237547 (O) 234140 (R) Mob.982522512 1			
3	M/s Jai Somnath Travels (GIM)	Mr. Mishra Mob.982538673 9			
(B) Ambulance Pool					
01	St. Joseph Hospital, Gandhidham	Administrator 230160/229336	Hospital Premises	Driver available round the clock	First come first serve

02	IFFCO-Kandla on contract, Dispensary No. 20164 Dr. Mehta (R) 220832 Plant. Dispt. 270832	Mr. Mukesh Agrawal Hotel Gokul 221311			First come first serve
03	Kandla Salt Mfg. Ass. Neelkanth Bldg.	Mr. Shamji Ahir 231485 (R) 222765/220421 (O)	Zanda Chowk	Driver available round the clock	First come first serve
04	Zhulelal Mandir Trust	Mr. Kundan Guwalani 221760 (R) 229800 (O) Kundan Stores 221533/227800 229580	Mandir Premises	255580	
05	Red Cross Society	Dr. B F Acharya 225636/230345	Red Cross	Driver available round the clock	
06	Western Railway, Gandhidham	Medical Supdt. 231874 (R)	Hospital		
07	Rambaugh Government Hospital	220263	Hospital Premises	Driver available round the clock	
				clock	

08	Gautam Frei Pvt Ltd.		Mr. Ramesh Proprietor 232605/220163, 230345 (O)	GIDC Work shop Sector10C, Plot No. 24.		First Come First Serve
09	Sindhu Sewa Trust, Samiti Adipur		Mr. Jotwar (R) 260836, 260698 TBX-45, Adipur	Hospital Premises	Driver round the clock residence in hospital (Break duty at present)	
10	Tolani Eye Hospital		1. Supd (O) 260497 (R) 260773  2. Vic Chairman (C 260373 Mr. N Chandnani (R) 260456, Prabhu Chaya, Behind Prabhu Darshan	Hospital Premises	One driver in absence of compounde r residi ng in hospital	First Come first Serve
11	Divine Life Society, Adip		261802	Hospital Premises	Round the clock	
12	Atmaram Severam Charitable Trust		237759 Mok 9825225294	Gandhid ham	Round the clock	
13	Dev Smru Trust		222096/231073			

14	Mobile Morgue	229430/239965	Lions Club		
15	Shav Vahini/Mobile Mrogue	239965			

### 21.10 List of Clearing & Forwarding Agents at Kandla

A V Joshi & Co Tel. 232605, 232227, 230345	C. Jivram Joshi & Sons (Gujarat) Tel. 220621 Fax. 231141
Fax. 233924 Mr. Harshandu Mr. Vaidya (Mob.) 9825226013	Mr. Sunil Chowdhari (Mob) 9825225400
ACT Shipping Ltd Tel. 270111/12/13, 270530, 220407 Fax. 270579, 232175	Cargo Movers Tel. 220453, 230883, 270563 Fax.231687
A. Jaswantrai & Co. Tel. 222630, 222717, 222145, 221943 Fax. 232308, 270385	Cargo Clearing Agency (Gujarat) Tel. 221721, 221674, 220655, 270542 Fax. 233034
Asia Shipping Services Tel. 230954. Fax. 231285	Chinubhai Kalidas & Brothers Tel. 232284 Fax. 231881
Airol Shipping Services Tel. 230080, 220180. Fax. 236131	CAP Shipping Pvt Ltd Tel. 221460, 232081 Fax. 233734
Aarpee Clearing Agency Tel. 222614. Fax. 255252	Centrans Shipping Agency (I) Pvt Ltd Tel. 256854 Fax. 234074
Ashirwad Clearing Agencies Tel. 232426, 233245 Fax. 234107	Cargo Shipping Tel. 270802, 270803 Fax. 270802
Ambalika Enterprises Tel. 255382. Fax. 255577	C. Joshi & Sons Tel. 221094

Ashmka Shipping (Tel. 222481)	Dilip A Goplani Tel. 224082, 255423 Fax. 224082
Ashis Enterprise (Tel. 234722)	D.B.C. & sons Gujarat Pvt Ltd Tel. 270263, 270348, 270503 Fax. 270631
Anchor Shipping Tel. 235781 Fax. 235781	Damjidhiroo & Sons Tel. 222329, 221328 Fax. 230139
B N Thakkar & Co., Tel. 222293, 222285, 270239 Fax. 230556	Dvji Premji Punara & Sons Tel. 222057, 221338 Fax. 230139
B. Devchand & Sons Pvt Ltd Tel. 232220 Fax. 234014	Express Transport Pvt Ltd Tel. 220193, 220179, 270591, 222565 Fax: 220193
Benits Forwarders Pvt Ltd Tel. 221707, 222086 Fax. 223151	Friends & Friends Shipping Pvt Ltd Tel. 232227, 231588 Fax. 233924
Blue Sea Shipping Agencies Tel. 235317 Fax. 255221	Fast & Fair Company Tel. 255254, 238175 Fax. 255254
Bhanu Clearing Agency Tel. 256861 Fax. 256861	Flamingo Shipping & Forwarding Pvt Ltd Tel. 256755, 257756 Fax. 256755
Global Marine Agencies Tel. 222928, 223196, 223252 Fax.255418	Liladhar Passoo Forwarders Pvt Ltd Tel. 252288, 252297, 252402, 252617 Fax. 252383
Gayatri Shippers Tel. 230692, 223292 Fax. 230818	Lalbahi Trading Company Tel. 222139
Hiral Enterprise Te. 255644	Leap Forwarders Pvt Ltd Tel. 255530, 255509 Fax. 252383
Hindustan Shipping services Tel. 255644, 222821 Fax. 256618	Link International Tel. 255206/07 Fax. 255530

Hardip Shipping Logistics Pvt Ltd Tel. 232909, 222560 Fax. 232909	Lexicon Shipping Agencies Pvt Ltd Tel. 229951- 53 Fax. 229949/50
Hansraj Pragji & Sons Tel. 221650, 255228 Fax. 255228	Logistics Enterprise Pvt Ltd Tel. 255157, 255458 Fax. 255520
H K Dave Pvt Ltd Tel. 221504, 2333632 Fax. 230411	Mathuradas Narndas & Sons Forwards Pvt Ltd, Tel. 252224, 252350, 252115 Fax.252221
Intralink Clearing & Forwarding Tel. 255188 Fax. 23148	Magal Singh & Company Tel. 224030, 255253, 234688
J M Baxi & Co. Tel. 270630/35, 270148/50, 270525 Fax. 270616	Meridian Shipping Services Tel. 233981, 255362 Fax. 230701
Jesia Mistry Agencies Pvt Ltd Tel. 222317, 223317	Megha Shipping Agency Tel. 222671, 255304 Fax. 230937
Jaisu Shipping Company Pvt Ltd Tel. 270428, 270128/538 Fax.270556	Mayur Forwarders Pvt Ltd Tel. 222671, 255304 Fax. 230937
Jivanlal Laloobhai Tel. 220308, 230530 Fax. 231640, 233803	Maritime service Pvt Ltd Tel. 222671, 255304 Fax. 255304
Krishna Clearing Agency Tel. 223813, 230501 Fax. 233135	Marathon Shipping Combine Tel. 222202, 230106 Fax. 255220
Kiran Roadlines Tel. 232297, 231984, 234108 Fax.231422	Shiv Shipping Service Tel. 255568 Fax. 22256
Kandla Clearing Agency Pvt L td Tel. 232337, 223211, 223210 Fax.230402	Narendra Forwarders Pvt Ltd Tel. 232504, 231795 Fax. 256678
Kamat & Co. Tel. 223471, 232730, 232729 Fax. 255243, 270779	Natwar Parikh Industries Ltd Tel. 232628 Fax. 232628



K S Chaya & Co Tel. 256604 Fax. 230693	New Dholera Shipping & Trading Company Limited. Tel. 222637 Fax. 255329
Kashyap Shipping Ltd Tel. 220816 Fax. 230030	National Shipping Tel. 232319 Fax. 232319
Kanak Shipping & Transport Tel. 231314, 230543, 222059 Fax.221702	Navjeevan Enterprise Tel. 252611, 252360 Fax. 252515
IEE & Muirhead Pvt Ltd Tel. 231535/36 Fax. 231018.	N. G. Bhanushali & Company Tel. 233648, 256791 Fax. 256879
OTA Kandla Pvt Limited	Shivji Kanji & Company

Tel. 220145, 223241, 270450 Fax.223241	Tel. 230127, 223728, 223729 Fax.220308
Pravin Bhatt & Sons Tel. 224032, 230079 Fax. 230079	South India Corp. (Agencies) Limited Tel. 234646, 231494, 221276, 255209 Fax.234416
Prime Forwarders Tel. 234047, 232505 Fax. 231345	S J Thacker & Company Tel.255678,221745 Fax.230659
Purshotam Ramjee & Company Tel. 220354, 222287 Fax. 231754	Star Shipping Services Tel.255424,255425,235326(F)255426
Patel Handling Agency Tel. 221718, 224024, 231004, 270017 Fax. 231143	Shivani Shipping, Tel. & Fax.256836
P S Bedi & Company Tel. 223201, 222841 Fax. 255494	Sea Trans Shipping Agency Tel. 255564 Fax. 233228, 233517
Purshotam Chtrabhuj Thacker Tel. 222720	Seaster Shipping Services Tel. 255349 Fax. 232719
Prashant Shipping Tel. 255306, 223927 Fax. 223927	Seaway Shipping Services Tel. 234272 Fax. 232719

Pramukh Forwarders Tel. 255400 Fax. 232602	Star Clearing Agencies Tel. 230273, 255529, 222983 Fax.232719
P M Agency Pvt Ltd Tel. 232553, 233973, 236414 Fax.255413	S S Shipping Agencies Tel. 236605, 238283 Fax. 236605
Raj Shipping Service Tel. 233948, 232402 Fax. 231395	SPN Shipping Services Tel. 222453, 270733 Fax. 236605
Rajesh Shipping Service Tel. 255444, 255450/52, Fax.255151	Sierra Shipping Pvt Limited Tel. 255395 Fax. 232771
Rudra Shipping Service Tel. 220429, 255317 Fax.255317	Sonal Enterprises Tel. 252666, 252053
Rishi Shipping Tel. 220813, 229830, 2555661/2/3 Fax. 238943, 255522 Mr. B K Mansukhani (M)9825225170	S R Clearing Agency Tel. 232974, 255494 Fax. 255494
Rudraksh Shipping Service Tel. 235937 Fax. 255582	St. John Freight System Limited Tel. 235414, 236444 Fax.235414
Sanghvi Freight Forwarders Pvt Ltd Tel. 234993, 234995, 222401 Fax.230508	Siddi Shipping Services Tel. 232356, 230268 Fax.256712
Sri R K Shipping Pvt Ltd Tel. 232028, 231940, 231936 Fax. 232740	Spalsh Shipping Pvt Limited Tel. 255562, Fax. 220710
Shakti Enterprises Tel. 223531, 221591 Fax. 233898	Thakarshi Madhavji & Sons Tel. 255457, 255458 Fax. 221770
Shree Ambica Commercial Company Tel. 220213, 221253	Trinity Shipping & Allied Services Pvt Ltd Tel. 223703, 230911 Fax. 232060

Shri Maruti Shipping Services. Tel. 270760, 256853, 233245 Fax.220308	Tokto Shipping Services Tel. 234040
Unity Shipping Tel. 255271	Vinson Tel. 220466 Fax. 231948
Umiya Shipping Agency Tel. 255640 Fax. 233625	Vaz Forwarders Ltd Tel. 235317 Fax. 255221
Unique Forwarders Tel. 230080, 255417 Fax. 236131	Varsh Shipping & Travels Tel. 222386, 255300 Fax. 255300
V. Arjoon Tel. 221049, 221335, 222058, 223307 Fax. 234167	Venus Clearing Agency Tel. 233960 Fax. 233362
Velji Dosabhai & Sons Tel. 270220, 270025, 221818, 231423 Fax. 270164, 232363	Vishal Shipping & Handling Tel. 223960 Fax. 233362
Vishvajyoti Enterprises Tel. 252381, 252318 Fax. 253091	Worldwide Cargo Care Pvt Ltd Tel. 221290, 221479, 220307, 230217 Fax. 231913
Velji P & Sons Tel. 255327, 231545, 231546, 270976 Fax. 255328	Zenith Trade Link Tel. 223193 Fax. 255522
Vailash Transport Co. Tel. 233579, 223580	

### 21.11 Surveyors at Kandla

Adnuralty Marine Services Tel. 235412, 256813 Fax. 256813	Marine Consultants & Surveyors Pvt Ltd Tel. 255293 Fax. 234416
Capt. S. Kochar & co. Tel. 222247, 221084 Fax. 231357	Murray Fenton (India) Surveyors Limited Tel. 235960, 236238 Fax. 233335

Dr. Amin Superintendents & Surveyors Pvt Limited, Tel. 221520, 235636 Fax. 226527	M. M. Cargo Gear & Marine Surveyors Tel. 231385 Fax. 235255
Det Norske Veritas (DNV) Tel. 232712	M.B.S. Surveyors Tel. 256782
Geo-Chem Laboratories Pvt Limited Tel. 221841, 222179 Fax. 233743	Navark & Mareng Surveyors & Consultants Tel. 232123, 233270
G. P. Dave & Sons Tel. 234288 Fax. 234382	S.G.S. India Limited Tel. 221857, 238047, 231869 Fax.232883
Gupta & Associates Tel. 222542 Fax. 222542	S. K. S. Surveyors Assessors Tel. 220555
Inspectorate (India) Consulting	Seascan Surveyors Pvt Limited
Engineering Pvt Limited Tel. 221520, 235636 Fax. 255217	Tel. 221833, 233639, 221627 Fax. 233639
Indian Register of Shipping & Indian Register Quality System Tel. 238623, 233695 Fax. 233695	Sterling Surveyors Tel. 230216 Fax. 230216
Iteng Engineering Tel. 221520, 255429 Fax. 255247	Technomar Surveyors Pvt Limited Tel. 221966
J B Boda Surveyors Pvt Limited Tel. 231801, 231946 Fax. 231693	TCRC Surveyors Tel. 220862, 230050 Fax. 230050
Lloyds Register of Shipping Tel. 234068	Uni Lab (India) Surveyors and Superintendents Tel. 255503
Mitra S K Pvt Limited Tel. 222648	Universal Cargo Inspection Agencies Tel. 222542

Metcalfe Hodgkinsons Pvt Limited Tel. 220940, 221740, 233707, 221845 Fax. 231629	U Marine (India) surveyors Tel. 220070 Fax. 233228
--	---

**ANNEXURE-I****PARTICULARS OF THE ACTION PLAN COMMITTEE MEMBERS**

Sr. No	Name	Desgn.	Telephone Nos.			
			Office	Resi.	Fax	Mobile
1	Mr SANJAY MEHTA, IFS	Chairman	233001 234601	233002	235982	
2	Mr.	Deputy Chairman	234121	234218	236323	
3	Capt. T. Srivnivas	Dy. Conservator	233585	232806	233585	98252 32982
4	Mr. A. Krishnan	Dy. FA & CAO	220214	223854	-	98252 27036
5	Mr. R. V. Rajwani	Dy. FA & CAO	221648	226112	-	98793 70975
6	Mr. AJAY GUPTA	Sr. DD (EDP)	239623	234116	-	98252 27095
7	Mr. Bimal Kumar Jha	Secretary	220167	231939	233172	81410 84794
8	Mr.	Sr. Dy. Secy	220033	234730	-	98252 27480
9	Mr. Suresh Balan	Dy. Secretary	221375	236086	-	98252 27044
10	Mr.	Sr. Astt. Secy	221679	-	-	82380 37207
11	Mr.	SE(H) and OSD(Estate)	270429	235683		98252 25963
12	Mr. Y. K Singh	Personnel Officer	223828	228584		98252 27079
13	Mr.	Traffic Manager				
14	Mr. S. Krupanand Swamy	Sr. Dy.TM	270270	235100		98252 27049
15	Mr. Shankar Jivaji	Deputy TM	270324	234918		94264 51554
16	Mr. D. N. Sondhi	FA & CAO	233174	-	233174	98252 14726
17	Capt. S. K. Pathak	Harbour Master	270201	231310		98258 03499
18						
19	Mr. Sunil Kumar	Flotilla Supdt.	270280	226121		78746 27756
20	Mr. K. Varughese	FCSO	270176/ 78	227512	270176	98252 27041

21	Mr. SSP PATIL	Chief Engineer	233192	228777	220050	98252 27243
22	Mr	C.M.E.	270632	231043		
23	Mr.	Dy. CME	270426	226067	270184	98252 35196
24	Mr. N M Parmar	DY CHIEF ENGINEER	270787	252624		98252 27046
25	Dr. Kalindi Gandhi	Chief Medical Officer	225767 220072	225555	232288	98256 11208
26	Dr. Mahesh Bapat	Sr. MO	234598	228167		96876 07528
27	Shri CHAUDHRI	Sr. Commandant CISF	271037	229140	271037	98252 27282

## THE TELEPHONE NUMBERS OF SOME OF THE VIPS

Sr. No.	Name and Designation	Fax / Mobile	Telephone (Office)	Telephone (Resi)
1	District Collector, Bhuj	02832-250430	250020	250350
2	Resident Add. Collector, Bhuj	250430 9978405099	250650	
3	Superintends of Police, Bhuj,	99784 05073	250444 250250	250850
4	Asstt. Supdt. Of Police, Bhuj		253405	250850
5	Dy. Collector, Anjar	99784 05079	243345	243345
6	Mamlatdar, Anjar		242588	243362
7	Mamlatdar, Gandhidham.	75670 03975	250475 250270	222875 250475
8	Traffic Manager, IOC	234396	231871	236442
9	Air Force Commander, Jamnagar		2550245	-
10	Collector, Jamnagar		2555869	2554059
11	Commandant, BSF, Gandhidham		223845	
12	Mrs. Vinod Chawda, MP, Kachchh	02832 - 225466 9825905467		
13	Mr. Vasan Ahir, MLA, Anjar	9825025148		
14	Dr. Nimaben Acharya, MLA, Bhuj	9825226700	220715	
15	Mr. Rameshbhai Maheshwari, Gandhidham	9909910619		
16	Mr. Tarachand Chedda, MLA, Mandvi	9825225394		
17	Mr. Pankaj Mehta, MLA, Rapar	9825227883		
18	Mr. Shaktisinh Gohil,	95865 58120		

	MLA, Abdasa,			
19	Kum. Tulsi P. Anandani, SRC	260401	260404 260811	260631
20	Civil Surgeon, GK Gen. Hospital, Bhuj		222850	

**ANNEXURE -III****IMPORTANT TELEPHONE NUMBERS OF  
INDIAN METEOROLOGICAL DEPARTMENT**

<b>Designation</b>	<b>Address</b>	<b>Office</b>	<b>Resi.</b>	<b>Fax</b>
Director General	Mausam Bhavan, Lodi Road, New Delhi.	011- 24611842	011- 24633692	011- 24611792
		011-		011- 24619167



D.D.G.M. (C.W)	-do -	24611068		
D.D.G.M. (WF)	Met Office, Simla Office, Pune	020- 25535886	020- 25884104	020- 24623210 25893330 25535201
D.D.G.M.	RC Colaba, Mumbai	022- 22150517	22150417	
Director (ACWC)	-do-	022- 22150405	022- 22150452	
Director (I/c)	Met Center Ahmedabad	079- 22865012 22867206		079- 22865449
Met I/C	MET Centre, Ahmedabad	22861413		
Dr. Jayanta Sarkar,	Director I/C.	22865165, 22867657		

**Websites**

**[www.imd.emet.in](http://www.imd.emet.in)**

**[www.imdmumbai.gov.in](http://www.imdmumbai.gov.in)**

**DISASTER MANAGEMENT CELL**

Chief Executive Officer,  
 9978407002(M), 079-3259276(O)  
 079-23254900(R)  
 079-3259248(FAX)

**ANNEXURE-IV****TELEPHONE NOS. OF STATE MINISTERS**

Sr. No.	Name and Designation	<u>Telephone Numbers</u>		
		Office	Residence	Mobile / Fax
1	<b>Mrs. Anandiben Patel,</b> Hon'ble Chief Minister, Block No.1, 5th Floor, Sachivalaya, Gandhinagar	O) 079 - 23232611- 19	(R) 079 - 23222020	(F) 079 - 23222101
2	<b>Mr Babubhai B. Bokhiriya,</b> Minister for Agri., Animal husbandary. Fisheries	079 - 23238109		079 - 23250133
3	<b>Shri Sankarbhaj Chaudhry</b> Min. for Health & Family Welfare and Transport	079 - 23250193		079 - 23250145
4	<b>Shri Ramanlal Vora</b> Min. for Social Justice and Empower	079 - 23238078		079 - 23257973

	Department			
5	<b>Shri Mangubhai C. Patel</b> Forest and Environment, Tribal Development.	079 - 23250113		079 - 23250306
6	<b>Shri Bhupendrasinh Manubha Chudasma,</b> Education, Food and Civil Supplied.	079 - 23243389		079 - 23250120
7	<b>Mr Saurabhai Patel,</b> (Finance, Energy and Petrochemicals, Salt Industries, Tourism)	079 - 23238152	23250625	079- 23250215

**OFFICIALS**

<b>Sr. No.</b>	<b>Designation</b>	<b>office</b>		<b>Fax</b>
01	Chief Secretary, GAD	23220372		23250305
02	Principal Secretary, GAD	23250016		23222101
03	Addl. Chief Secretary, Port & Road Transport	23250506		23252132
04	Principal Secretary ( Industries & Mines)	23250701		23250844
05	Principal Secretary ( Labour & Employment )	23250871		
06	Addl. Chief Secretary (Home)	23250701		23250844
07	Principal Secretary (Energy & Petro-chemicals)	23250771		23250797
08	Principal Secretary (Finance)	23220286		
09	Principal Secretary (Revenue)	23251603		23251325

10	Principal Secretary (Education)	23251301		23251325
11	Chairman, GMB	23238346	23249356	

**ANNEXURE - V****TELEPHONE NOS. OF GUJARAT STATE DISTRICT COLLECTORS**

Sr. No.	District	Office	Residence
1	Ahmedabad	27551681	22863595
2	Amreli	222307	222301
3	Anand	242871	261000
4	Banaskantha	257171	257007
5	Bharuch	240600	223701
6	Bhavnagar	2428822	2568866
7	Dahod	221999	221888
8	Dang	220201	220202
9	Gandhinagar	23220330	23254884
10	Jamnagar	2555869	2554059
11	Junagadh	2651202	2650203
12	Kachchh	250020	250350
13	Kheda	2550856	2556700
14	Mehsana	222200	253565
15	Narmada	222162	222161
16	Navsari	244999	246000
17	Panchmahal	242800	242900
18	Patan	233301	233300

19	Porbandhar	2243800	2243801
20	Rajkot	2463900	2172900
21	Sabarkantha	241001	223001
22	Surat	2471121	2471416
23	Surendranagar	282200	282201
24	Vadodara	2433000	2313131
25	Valsad	253613	253060
26	Vapi	224400	220221

**Control Room (Earthquake, Gandhinagar):**

3251914 / 3251910 / 3240339 / 3240303 (Fax)

**ANNEXURE – VI**

**GUJARAT STATE DISASTER MANAGEMENT AUTHORITY**  
**TEL. NOS OF SENIOR OFFICIALS**

Sr. No.	Name and Designation	Office	Residence	Mobile
1	Dr.Ranjit Banerjee, IAS, Chief Executive Officer, GSDMA	079-3259276 Fax.0793259248		9978407002
2	Mr V.Thirupuzzah,IAS, Addl. CEO, GSDMA	079-3259502 Fax.0793259275	079- 6309273	9825095148
3.	Mr. H.N. Gamit,IAS, Director(Admn.)	079-3259278		9978407005

**ANNEXURE –VII**

## **DISTRICT LEVEL AUTHORITIES (EAST)**

<b>Name and Designation of Officer</b>	<b>Fax</b>	<b>Telephone Nos. (Office)</b>	<b>Telephone Nos. (Residence)</b>
District Collector, Bhuj. 9978406212	250430	(02832) 250020	02832- 250350
Resident Add. Collector, Bhuj Mob.9978405099	250430	250650	
Mr. Deepakkumar Menghani (IPS) S. P.-(Purab),9978405690		280233	
Mr. C.R. Kotad, GPS Dy. SP (Anjar)9825304239	243254		
Mr. D.R. Agrawat(GPS) Dy. SP(HQ)9825225071			
Mr. Chirag Patel,(GPS) Dy. SP.9824543004	0837- 224040		
Control Room(DC-5)Purab	280287		
Mr. Vinod Chawda, M.P.,Kachchh		(m)	
Dy.Collector, Anjar Mob. 9825228049		243345	243363
Mamlatdar, Anjar Mob. 9879278174		242588	243362
Mamlatdar, Gandhidham 7567003975		250475 250270	222875 250475
Collector, Jamnagar		2555869	2554059
Collector's Control Room, Bhuj.		2252347 2231733	-
Dy. Mamlatdar, Gandhidham		250475 250270	9427719800
Civil Defence, Gandhidham		220221	

PGVCL, Gandhidham		221728 222809	
GW&SB, Gandhidham		220975	
GSRTC, Gandhidham		220198	
Duty Officer, All India Radio, Bhuj		221412	
State Information Dept. (Shri Sony) (m) 9879012714		224859 250954	253034 252855
Air Force, Duty Officer, Bhuj		252501 252502	
Air Force, Bhuj		223450	
Air Port, Bhuj		254550	
Aerodrome Officer, Kandla		238370	223247
Indian Navy, Jamnagar		550263 to 5	550825
Airforce, Jamnagar		550245 to 7	550247

**ANNEXURE – VIII****List of Telephone Numbers of Gujarat Maritime Board**

<b>Sr. No.</b>	<b>Name, Designation and place of Office</b>	<b>Tele. No. (Office)</b>	<b>Tele. No. (Residence)</b>	<b>Fax No.</b>
1	Mr. Rajgopal, Chairman, Gandhinagar.	23250508 23250506		079-23250589



2	Mr. A. K. Rakesh VC & CEO,Gandhinagar	23238363	23262280	23234703
3	Chief Nautical Officer, Gandhinagar	23238346-47		-do-
4	Chief EngineerI, Gandhinagar	23238347		-do-
5	Officer on Special Duty, Gandhinagar	23238346	079- 2323232	-do-
6	Exe. Asst. to VC&CEO, Gandhinagar	3238363	7451465	-
7	Head Office, Gandhinagar	3238346 to 48	-	34703/04
8	Port Officer, Magdalla	0261-2470533	-	2475645
9	Port Officer, Bharuch	02642-241772	229082	220377
10	Port Officer, Bhavnagar	0278-2519221	2568580	2211026
11	Port Officer, Jafrabad	02794-245165		245152
12	Port Officer, Porbandar	0286-2242408	2242412	2244013
13	Port Officer, Veraval	02876-220001	242956	243138
14	Port Officer, Okha	02892-262001	262010	262002
15	Port Officer, Jamnagar	0288-2755106	2557163	2756909
16	Port Officer, Navlakhi Main Gate	02822-220435		232470
17	Port Officer, Mandvi	02834-220033	220040	230033
18	Traffic Inspector, Mundra	02838-222136	222136	-
19	Executive EngineerI, Jakhau	02831-287261	222996	-
20	Gujarat Pipavav Port Ltd., Chief Operating Officer, Duty Office	02794-286314 86001/92	286070	-
21	Gujarat Adani Port Ltd.,	02838-	287241	-

	Mundra.	288201 to 208		
--	---------	---------------	--	--

**ANNEXURE – IX****POLICE AUTHORITIES**

<b>Name and Designation of Officer</b>	<b>Telephone Nos. (Office)</b>	<b>Telephone Nos. (Residence)</b>
PARIXITA RATHORE S. P. (Purab), 99784 05690	280233	
Dy. SP (Anjar)9825304239	243254	
Dy. SP(HQ)9825225071	243254	
Dy. SP.9824543004	224040	
Police Control Room,DC-5,Poorab, Gandhidham	280287	
Police Control Room, Bhuj	253593 / 250960	Fax – 250427

Dy. Supdt. Of Police, Anjar	02836-243254	242596
Dy. Supdt. Of Police – Bhachau	02837-224040	224020
Bhachau Police Station	02837-224036	
Anjar Police Station	02836 – 242517	242517
Gandhidham Police Station	A. 100/232500/ 229513 B. 233752	
Kandla Police Station	270527	
Adipur Police Station	260615	
Air Commander, Jamnagar	0288-2720003 -009	
Commandant, BSF, GIM	223845	
Air Force Commander, Bhuj	(02832)244005-10	
Army, Bhuj, C.O 128 AD Regmt	229239,229942	

**ANNEXURE – X****For the supply of food packets etc., the following Agencies will be contacted:**

<b>Sr. No.</b>	<b>Name of Agency</b>	<b>Contact Person</b>	<b>Telephone No.</b>
1	Arya Samaj Mandal	Mr.Vachanidhi	231223 / 9824221332
2	Agrawal Samaj	Mr. Sunil Sharma	234977
3	RSS	Mr. Sunil Kothari	222560
4	Rotary Club, Gandhidham	Mr. Samir shah	9825093732
5	Red Cross Society	Dr. Bhavesh Acharya	234854 / 232736
6	Lohana Mahajan, Gandhidham	Mr. J.P. Thakkar	9879109826
7	Marvaari Yuva Manch	Mr.Sunil Bajaj (President) Mr. Prashant Agarwal	9879015408
8	Swaminarain Mandir	Mr.Lavjibhai Thackker	231555, 233666
9	Gandhidham Sindhi Youth Circle	Mr.Vijay Khubchandani & Mr.Kundabhai	220490
10	Satwara Samaj	Mr.agavjibhai	235659
11	Sitaram Parivar	Mr.Mohanbhai Dharsi	222373, 234603
12	Gurudwara, Gandhidham		220643
13	Swaminarayan Gurukul	Swamimukta Prasadji	228098, 226555

Apart from the above, if required, the following hotels may be contacted for the supply of food packets:-

<b>Sr. No.</b>	<b>Name of Hotel</b>	<b>Contact Person</b>	<b>Telephone No.</b>
1	Grand Shiv	Mr Nagendra Singh	221297, 9825226568
2	Sharma Resorts	Mr Madan Mohta	31824/231823/231825/ 224885-86-87-88-89
3	Satkar	Mr Babu Bhai Agrawal	234100/222597
4	Natraj	Mr. Acharya	221749/221956/221955 221954/238002
5	President	Mr. Romesh	220053
6	K.K.Caterers	Mr. Kaniyalal Rajwani	(M) 98252 26998 (M) 98983 74896
7	Hotel Mid-Town, Adipur	Mr. Nagendra Singh	98252 26568 260237/260080
8	Hotel Sea-Rock, New Kandla	Mr. Devidas Shetty	270490

**LIST OF LABOUR CONTRACTORS OPERATING AT KANDLA PORT**

<b>Sr. No.</b>	<b>Name of the Company</b>	<b>Contact person</b>	<b>Address</b>	<b>Contact Nos</b>
1	Neelkant Handling A/c Shree Radhey Shipping	Haresh Bupendra	Tenament B Plot 290,Ward 10/A, G'dham	237040 98250 01743
2	Ratnakar Handling A/c Aditya Marine	Radhakishan Parida	83-84, GIDC G'dham	98791 23371
3	Ganesh Handling Co.	Dayalal B. Rabari	6-8, Goyal Chamber, GIM	235504
4	Al Pirani Al Sailani	Akbar Yakub	CS-10, Port Colony, Kandla	22053 / 232174 99793 31100 98257 87808
5	Shree Ravechi Handling A/c Trinity Shipping	Mahadeva Agaria	11, Second Floor, Plot.343, Ward 12- B, GIM	250286 9825361347
6	Shree Ramdev Handling	Nimbaram Gulabji	377, Sector-7 GIM	9825348935 9979898564
7	AVB & Co	Mukesh Gujjar	15, GF, Gokul Park, GIM	232967
8	Ashapura Labour Supply	Khimji Jallabhai Rathod	48, GIDC, Near Ambika Weigh Bridge, GIM	9979053378 9898128069
9	Shree Krishna Handling	Harinder Yadav	Plot E – 108, Guj Housing Soceity,Sec- 5,GIM	9879549803
10	Naasmin & Co	Umar Osman Chamadia	Plot – 14, Sector- 7, GIM	9898333397
11	M.S. Logistics	Asgar Haji Mungrani	Shop No. 5, Opp. CISF Gate,	9825241065 9913620407

			Kandla	
12	Shree Majeesa Handling	Jugal Kishor Joshi	Block 24, MIG, Kidana, GIM	9879373992 9979898564
13	Shree Kailash Handling Co.	Mohanbhai Heera	Plot No. 7, Sector- 8, GIM	9825228555 9879288875
14	Javed Abu Saicha	Javed Abu Saicha Gani Patel	Shop - 13, Port Colony, Kandla	9825092748 9825563094
15	Shree Ganesh Handling	Dayabhai Rabari	6-8, Goyal Chamber, GIM	9825056599
16	Bhupendra & Co	Mayur M Ahir	Plot 253, Ward 12/C, GIM	9727762191 9825225239

**ANNEXURE –  
XII**

**LIST OF CIVIL ELECTRICAL AND MECHANICAL CONTRACTORS**

<b>Sr. No.</b>	<b>Name &amp; Address of Contractor</b>	<b>Office</b>	<b>Resi</b>	<b>Mobile</b>
1	Mr. Dilip Bhandbe, M/s Mukund Ltd.	223412		
2	M/s. Maheshwari Const. Co., SDX-N-5, Gandhidham-Kutch Mr Rameshbhai	232134		
3	M/s. Apex Engineers, Bajaj Chambers, 12/B, Gandhidham – Kutch (Mr. Vishal)	222002 222223		9898226666
4	M/s. Gadhvi Constructions, Plot No.524, Sector – 5, Gandhidham – Kutch	235772		9426215258
5	M/s. Advance Builders & Contractors, B-23, Apnanagar, Gandhidham – Kutch.		232864 234242	9825255934
6	M/s. Mohan Construction Co., 415, 2/B, Adipur (Mr.Mohan)		264140	9825174351
7	M/s. Star Decorators, 17, Plot No.5, 12/A, National Highway, Gandhidham – Kutch (Mr. Vinod Bajaj)	221450		
8	M/s. Kamal P. Chellani, DBZ-S-81-A, Gandhidham-Kutch (Mr.Kamal)			9825221542
9	M/s. K.K.Construction, E-71, Gujarat Housing Society,			230064



	Devi Krupa, Sector -5, Gandhidham (Mr Milanbhai)			
10	M/s. Mepabhai Madan, Plot No. 21/22, Sector-9, Opp. KPT Office, Gandhidham Mr Rajubhai	222209 222210		233627
11	M/s. S. B. Singh, B-110, Sapna Nagar, Gandhidham - Kutch	239351		
12	M/s. Dipesh Construction Co., 11, Apurva Chambers, Ganga Gate, Anjar - Kutch. (Mr. Parth) (Mr. Sukhdevbhai)	242997	243319	9824294260 9825179040
13	M/s. Raj Construction Co., Deepak Complex, Plot No.315, Ward 12/B, Gandhidham-Kutch Mr Rajesh Makhijani	220911		
14	M/s. M. V. Rajani,444, 2/B, Matruchhaya,Rambaugh Road, Adipur - Kutch (Mr. Narayan)	260800 262920		9825225690
15	M/s. Bhimji Velji Sorathia, 21, Nilesh Park, Plot No.80, Sector - 8, Near New Court Building, Gandhidham - Kutch (Mr. Bhimji Velji)	231383		9825225948
16	M/s. Sollone & Parco Engg. Co., CCX-165, Adipur - Kutch (Mr Ravi Solanki)	261298 263248		9825222919
17	M/s. Mahesh Construction,			

	Plot No. 415, 2/B, Adipur- Kutch (Mr. Mahesh)		264140	9825091599
18	M/s. Patel Construction Co. Zanda Chowk, Gandhidham (Mr. Tejabhai Kangad)	220421		9825227199
19	M/s. M. G. Bhavnani, Plot No.102, Sector 1/A, Gandhidham – Kutch			9825191636
20	M/s. Patel Engineering Works, Gandhidham	231832		
21	M/s. H.M.G. Gandhidham	235710 234609		
22	M/s. Mukund Limited Mumbai	022- 25347373		
23	M/s. Bajaj Electric Mumbai	022- 23724192		
24	M/s. Mishra Brothers Gandhidham	221172		
25	M/s. Sonu Electricals 18, K.P.Shopping Centre, Near Jivan Bharati School, Karelibaug, Vadodara-390018 Shri Jayendrasingh.B. Thakker	0265- 2464108	2647886	
26	M/s. Ravi Electronics, "Prashant", 20, New Jagnath Rajkot – 360 001 Mr. G.K.Patel	465256 460 253		
27	M/s Megha Technicals, CCX – 165, Adipur – Kutch (Mr. Ravi Solanki)	261298 263248		9375320232

28	M/s Maruti Construction, Gandhidham – Kutch			9824893851
29	M/s Ramesh Meghji Sorathia, Anjar – Kutch			9825225948
30	M/s Mohit Construction, B-168, Shaktinagar, Gandhidham – Kutch			9825227072

**ANNEXURE – XIII****LIST OF SALT LAND LESSEES**

<b>Sr. No.</b>	<b>Name of Salt Works</b>	<b>Contact Person</b>	<b>Tel. No. Office</b>	<b>Tel. No. Residence</b>
1	Asstt. Salt Commissioner, Gandhidham	Mr. Jagdish Tripathi	233670	263690
2	M/s. Kanoria Chemicals and Ind. Ltd., Plot No.220,	Mr. B. N. Singh, Mr. J. Singh	229470 0237-74433	283325 9825225841

	Sector -4, Gandhidham	Factory -		
3	Shree Krishna Salt Industries, Central Bank Compound, Gandhidham	Mr. Kantibhai Thakkar Mr. Vikash Patel Mb: 9825206214	234727 233990	235315 234089
4	M/s. Chirai Salt Works, DBZ-S-46, Jawahar Chock, Gandhidham.	Mr.Sureshbhai Mr.Parasbhai Mb: 9825225181 Mr.Mayajar	221109 221267 9826214709	234386 233081
5	M/s. Bhuvneshwari Salt Works, TCX-S-62, Gandhidham	Mr.Sreechandji Jain Mob: 9825222269	237114 235203	233605 236860
6	M/s. Dungershee Salt Works, Shop No. D-93, P.B.No.9, Gandhidham	Mr.Hiralal Parekh Mb: 9825019661 Mr. R.B.Agrawal Mb: 9825019662 Mr. Bhikhabhai (Salt Area)	222765 223440 9825225667	232767
7	M/s. Shree Laxmi Salt Allied Ind., "Shree Sadan", 207 / 12-B, Gandhidham	Mr. Rajubhai Rathi Mr. Rameshbhai Rathi Mob.: 9824214901	232167	232167 235482
8	M/s. Jyoti Salt Industries, "Sukh Sadan", Opp. Hotel President, Gandhidham	Mr.Acharya Sukhdevbhai Mr. Sukhdevbhai Acharya Mb: 9825226075	223776 221082 221089 223094	221876
9	M/s. New Kandla Salt and Chemical Co., "Maitri Bhavan", Plot No.18, Sector 8,	Mr. Ashokbhai Sanghvi Mr. Babulalji Sanghvi	232227 231588 234087	234325 231814 232122

	Gandhidham	Mb: 9825226091 Mr. Sukhrajbhai Mb: 98252 26011		
10	M/s. Kutch Salt Works, New Kandla	Mr. Mitenbhai Mb: 9825225990 Mr. S.P.Giria, Works Manager, Mb: 9825228085	234659 022- 22040561 22041598 270371	238633

11	M/s. Vijay Salt Works and Allied Industries, "Friends House", P.No. 50, Sector -1A, P.B.No.106, Gandhidham	Mr. Harishbhai Chaturani Mb: 9825064241 Mr. Babulal Nahata Mr. Lalchandji Nahata	231119 252247 223743	234856 9825228398
12	M/s. Rajesh Salt Works, "Chandan Chambers" National Highway, Plot No.18, 12/A, Gandhidham.	Mr. Kishorbhai Thakkar Mob: 9825177081 Mr. Rameshbhai Mb: 9825226026	220586 221048 222301	234387
13	M/s. Western Chemical, DBZ-S-151, Gandhidham	Mr. Naranbhai Mb: 9825226092	233185 230913	230141
14	M/s. Urvakunj Nicotine Ltd., Central Bank Compound, Plot No.31, Sector No.9, Gandhidham	Mr. Mahendrabhai Patel - 9825206214 Mr. Vikash Patel Mb: 9825226214	234727	234480
15	M/. Friends Salt Works, "Maitri Bhavan", Plot No.18, Sector No.8, Gandhidham	Mr. Babulalji Mb: 9825226015 Mr. Ashokbhai Mb: 9825226091 Mr. Sukhrajbhai Mb: 9825226011	232227 231588 234087	231646 231814
16	Smt. Savitri H.Pandya, DBZ-N-21/A, Gandhidham	Mr. Jagdihbhai	220212 238112	255612

17	Smt. Vimlaben.H. Pandya, DBZ-N-21/A, Gandhidham	Mr. Jadishbhai Mr.Amritlal Pandya Mb: 9825225212	220212/ 238112/ 238212/ 255612 Fax: 222930	
18	M/s. Rajendra Salt Works, D-125, Jawahar Chowk, Gandhidham	Mr. Tarachand	-	-
19	Mr Natwarlal Agrawal, TCX-S-75, Gandhidham	Mr. Natwarlal Mb: 9825393555	222672	231564
20	Mr Indrumal Khubchand, C/o Gulab Salt Works, D-125, Jawahar Chowk, Gandhidham	Mr. Tarachand	233041 234388	234937
21	Mr Virji Khimji C/o Ajit Salt works, D-75, Gandhidham	Mr. Kirtibhai	220310	-
22	Mr Girdharilal.S. Agrawal, Plot No.126, Ward – 12/B, Gandhidham	Mr. Girdharilal	232862	234755
23	Mr Vijay Kumar.D. Palan & Mri Jagdish Kumar.D.	Mr. Navrotambhai Palan	220310	-
24	M/s. Satya Salt Works, DBZ-S-183, Gandhidham	Mr. Candubhai Mb: 9825225911	224055 221445	234739 234469
25	Shri Premji Gangji Soni,	Mr. Mahesh Soni	221263	-

	DBZ-S-183, Gandhidham			
26	Smt. Geetadevi P. Chaturani  Plot No.13, Sector 1, Gandhidham	Mr. Romesh / Ashwin  Mr. Dayalbhai Chaturani, Mb:9825064245	221048  256713  220586  256706  Fax: 222930	-
27	Shri Rashmin A.Pandya  DBZ-N-21/A, Gandhidham	Mr. Jagdish Pandya	220212  238112  238212  Fax: 222930	-
28	M/s. Neelkanth Enterprise,  DBZ-S-60, Gandhidham	Mr. Shamjibhai  Mb: 9825 25711	220421  220103  Fax: 223560	231485
29	Dayalal G.Chaturani  Shop No.1 to 4, "Chandan Chamber"  Plot No.18, Ward No.12, Gandhidham	Mr.Dayal	221048  220588	-
30	Shri Chaganlal Punamchand,  DBZ-N-197, Gandhidham	Mr. Chaganlal	220545	-



Annexure -XIV**LIST OF STEVEDORES AT THE PORT**

Sr. No.	Name	Address	Fax No.	Telephone Nos.	
				Office	Resi.
1	M/s. Cargo Movers	"Cargo House" BBZS-32A, Gandhidham	231687	220453 231365	261280
2	M/s. DBC & Sons (P) Ltd.	Seva Sadan-II, Room No. 303 / 304, New Kandla	270631	270503 270263 270348	-
3	M/s. A.V.Joshi & Co.	Plot No. 18, Sector-8, Maitry Bhavan, Nr. Post Office, Gandhidham -Kutch	233924	231070 232227 231588	234909

4	M/s. Agarwal Handling Agencies	DBZ-N-47, Gandhidham – Kutch	232749	220282 233187	232749
5	M/s. ACT Shipping P. Ltd	Seva Sadan-II, Room No. 206/207, New Kandla	232175	270111 270112 270015 229967 231734	261308 231416
6	M/s. Cargo Carriers	214/215, Rishab Corner, Plot 93, Sector- 8, GIM	230030	220816 231649 230030	231694
7	M/s. Cargo Clearing Agency (Gujarat)	Plot No. 271, Ward 12-B, Gandhidham	233034	221721 220655	231452
8	M/s. Chotalal Premji Stevedores Pvt. Ltd	C-8, Shaktinagar, GIM	231509	270009	-
9	M/s. Hiralal Maganlal & Co.	C-11, GIDC Area, Gandhidham – Kutch	223914	223914 231832	223878 232430
10	M/s. New Dholera Shipping Company	Goyal Commerce Centre Building – 1, Plot No.259,  Ward 12B, Gandhidham – Kutch	-	222637 232267	237284
11	M/s. J.M. Baxi & Co.	Seva Sadan – II, Room No. 301 / 306, New Kandla	270646	270630 270550 270448	260427
12	M/s. Pestonjee	Seva Sadan-II, Room	270650	270257	262914

	Bhicajee (Kutch)	No.203, New Kandla	270556	270367 270221	
13	M/s. OTA Kandla Pvt. Ltd.	BBZ-N-324, Gandhidham	223241	220145 270560	223241
14	M/s. Purshotamdas Jeramdas & Co.	5, Vaswani Chamber, Plot 16, Sector-8, GIM	222850	238242 222598	220598
15	M/s. R. Tulsidas & Co.	Ahit Building , Plot No.323, Gandhidham – Kutch	232308	222717 221943	-
16	M/s. Robinsons	101 / 102, Maritime House, Plot No.45, Sector – 9A, Gandhidham – Kutch	234394	221578 223836	231767
17	Rishi Shipping	Plot 50, Sector 1/A GIM	238943	229830 229831	
18	M/s. Vinsons	BBZ-S-25, Gandhidham – Kutch	231948	220466	222395 239460
19.	Sical Logistics Ltd	403, 4 <sup>th</sup> Floor, Madhuban Compex, OSLO, GIM	234416	234646 234194	
20	Parekh Marine Agency	C-8, Shaktinagar GIM	231509	229297 221158 230587	
21	Krishna Shipping and	Transport Nagar, NH	233135	230501	

	Allied Services	GIM		223814 229085	
22	Kevar Carrier Handling & Transport	Shop 24, Tolani Chamber, Sector -8 GIM	228298	228298	
23	Trinity Shipping & Allied Industries	Trinity House, Plot 46 Sec 1/A, GIM	232060	230911 230910	
24	Velji P & Sons(P) Ltd	2 <sup>nd</sup> Floor, Deepak Compex, 315, 12/B GIM	236168	231545 231546 225466	
25	Asean Marine Services	Ashit Bldg, Plot 33 Sector 1/A, GIM	232308	222717 221943 222145	
26	Rishikiran Roadlines	Kiran House, Plot 8 Sector 8, GIM	231422	231894 234108	
27	Universal Shipping Services	Hotel Sea Bird, Plot 173, Sector 1/A GIM	235251	230663 226050 226037	
28	R.T.Bhojwani & Sons	DBZ -S- 146, GIM	232423	222211 221831	
29	Logistic Enterprises(P) Ltd	C-8, Shaktinagar, GIM	231509	235341 230587	

30	Seaways Shipping (P) Ltd	2 <sup>nd</sup> Floor, Plot 351 Ward 12/B, GIM		226183 237147	
31	Seacrest Shipping Services Pvt. Ltd	216, 2 <sup>nd</sup> Floor Om Corner, Plot 336 Ward 12/B, GIM	227028	233325	
32	Shree Maruti Shipping Services	18/21, Swaminarayan Bldg, Sector 9, GIM	234107 250690	233245 237247 250690	
33	Liladhar Pasoo Forwarders P.Ltd	Plot 4, Sector -1 KASEZ, GIM	252383 253506	252286 252297 252612	
34	Shree Radhey Shipping Company	14-16/C, GF Green Park, GIM	232967	222919 228919 238883	
35	Pearl Shipping	220, Rishab Corner, Plot 93, Sector 8 GIM	235570	225283 225284	
36	Patel Shipping Agency	Patel Avenue, Floor 2, Plot 170, Sector 1/A GIM	231143	224024	
37	Ashirvad Shipping	18-21, Swaminarayan Bldg, Sector- 9, GIM	250690	233245 237247 222822	
38.	M/s. Swaminarayan	1 <sup>st</sup> Floor, H-6, Op. Tejas Society,	079-	231981,	

	Vijay Trade Carriar	Ghatlodia, Ahmedabad	231983	231982	
--	---------------------	-------------------------	--------	--------	--

**LIST OF TANK FARM OWNERS**

Sr. No.	Tank Farm Owners	Persons to be contacted in case of emergency		
		Name and Position	Telephone No.	Mobile No.
1	<b>Kesar Enterprises Ltd.,</b> Near Oil Jetty, Old Kandla (Kutch)-370210	Mr. R.K. Gupta Gen. Manager	270435 (O) 295676 I	9375349181
2	<b>Kessar Enterprises Ltd,</b> Terminal II, Plot No. 5 &6 Old Kandla	Mr. R.K. Gupta G.M	270435 (O) 270177 (O)	9375349181
2	<b>Chemical &amp; Resins Pvt.Ltd</b> Terminal -I, Near Oil Jetty, Old Kandla, Kutch Terminal - II, Near West Gate, New Kandla - Kutch	Mr. Manoj Kumar Gupta, Terminal Manager	270505(O)  270916 (O)	99240 44424
3	<b>Indo-Nippon Co. Ltd.,</b> Plot No.2, K.K.Road, Old Kandla,	Mr. R.N. Pathak Asst. Terminal Manager	270795(O) 235818I 270295 (O)	9879571295
4	<b>J. R. Enterprise,</b> Plot No.3, Old Kandla,	Mr. Devendra Dadhich, Terminal In-charge	653528 (O) 257152 ®	9898238380
5	<b>Friends Oil &amp; Chemical Terminals Pvt. Ltd.,</b> Near Booster Pump Station, Old Kandla, Kutch	Mr.S.Ramakrishnan Terminal Manager	270987 (O) 257249 ®	9879572107
6	<b>Indian Oil Corporation Ltd.,</b>  Main Terminal, GIM	Mr. AK. Khanna Sr. Term. Manager	233274 (O) 229002 I	9427216637

	Foreshore Terminal, Kandla KBPL  LPG Import Plant	Mr. KS Rao, Sr.TM  Mr. PS Negi Plant Manager	270394 (O) 270628 (O) 270477 (O) 233359 ® 270978 (O) 236944 ®	9426416108  9426725342
7	<b>United Storage &amp; Tank Ltd</b> Near IOC Foreshore Terminals, New Kandla  Gas Terminal, Plot No. 4 Old Kandla	Mr. Manoj Gor Terminal Manager  Mr. G. Chudasama	270609 (O) 653525 (O) 651238 ® 653529 (O)	989850029  9904366855
8	<b>IFFCO Kandla Unit,</b> Kandla, Kutch	Mr. M.R. Patel. Execut. Director, Mr. N.C. Patel, Sr. Manager	270711 270352(O) 270381 (O)	9687666888 9979026415
9	<b>BPCL,</b> <b>KK Road, GIM</b>	Mr.Vineet Bhudhai Sr. Manager Operations	234313 (O) 257808 ®	9409305433
10	<b>HPCL</b> <b>KK Road, GIM</b>	Mr. Murthy Manager (Installation)	230936 (O) 220084 (O) 233078 Ext 109(R )	
11	<b>INEOS ABS (I) Ltd</b> Plot No. 8 Old Kandla	Mr. Vineeth Nair Dy. Manager	270087 (O) 234409 I	9825237029
12	<b>Liberty Investments Pvt. Ltd.,</b> Plot No. 1 & 2, Block 'H', New Kandla	Mr. Jitendra Vaidya Terminal Manager	270151 (O) 270464 (O) 270468 I	9825025645



13	<b>Avean International Pvt. Ltd.,</b> Liquid Storage Tank Terminal, Plot No. B-1, New Kandla	Mr. Bharat Rathod Terminal Manager	270537 (O)	9375310260
14	<b>Rishi Kiran Logistics Pvt Limited,</b> Plot No. 7, Link Road Old Kandla	Mr. RH. Pandya GM (Terminal)	270223 (O) 270443 (O)	9879104556
15	<b>N.P.P. Pvt. Ltd.,</b> Old Kandla	Mr. Jud Sequeira, GM(Terminal)	270347 (O) 257807 (R)	9099944900
16	<b>Friends Salt Works and Allied Industries,</b> KK Road, Old Kandla	Mr. NJ.Zinduwadia Sr. Manager Mr. HA. Mehta Sr. Manager	270814 (O) 262698 I 271260 (O) 235072 I	9825506361 9825506360
17	<b>IMC Ltd,</b> Cargo Jetty New Kandla	Mr. Anil Brahmbhat	270369(O) 653524 (O) 657963	9898126243
18	<b>Agencies &amp; Cargo Care Ltd.,</b> Plot No.3,New Kandla	Mr.Shivkumar Menon, Term. Mgr.	270714 (O)	9825226765
19	<b>Dipak Estate Agency</b> Plot No. 5-6, Block -A Behind Petrol Pump New Kandla	Mr. Narendra Thacker	270375 (O)	9879611243
20	<b>Parker Agrochem Exports Ltd,</b> Plot No. 3 -4,Block- H New Kandla	Mr. Bharat Thacker	270486 (O) 270528 (O) 231876 I	9825238260
21	<b>Tejmalbhai &amp; Co</b> Plot 10, Block- A New Kandla	Mr. Ankitbhai Chandan	271330 (O) 230090 I	9825225101 9825222101
22	<b>Parker Agrochem</b>	Mr. P.Raja Babu	270528 (O)	9979158543

	<b>Product P Ltd,</b> Plot 7-9, Block-A, New Kandla	Dy Manager	231876 I	
23	<b>Mother Dairy Fruit &amp; Vegetable Pvt. Ltd,</b> Near Oil Jetty, Old Kandla	Mr. Saju Therattu	270654 (O) 270655 (O) 230979( R)	9974022681
24	<b>Mother Dairy Fruit &amp; Vegetable Pvt. Ltd.,</b> Nr. Oil Jetty, <b>Old Kandla</b>	Mr. Saju Therattu	270654(O) 270655(O) 230979(R)	9974022681

**ANNEXURE – XVI****LIST OF SCHOOLS IN GANDHIDHAM – KANDLA COMPLEX**

<b>Sr. No.</b>	<b>Name of School</b>	<b>Contact Person</b>	<b>Telephone No.</b>
1	Dr. C. G. High School	Principal	220271
2	SVP Gujarat Vidhyalaya	Principal	220242
3	M.P. Patel Kanya Vidhyalaya	Principal	220705
4	Adarsh Maha Vidhyalaya	Principal	234172
5	Adarsh Kanya Vidhyalaya	Principal	220175
6	Bhartiya Vidhya Mandir, Kandla Bhartiya Vidhya Mandir, Gopalpuri	Head Master Head Master	271049 233684
7	Central School, (IFFCO)	Principal	221288
8	Central School (Railway)	Principal	220657

9	Modern School	Principal	220284
10	Mount Carmel School	Principal	234262
11	Aum Vidhyalaya, IFFCO	Principal	221104
12	Saint Xavier's School, Adipur	Principal	260265
13	Maitri Maha Vidhyala, Adipur	Principal	260445
14	Maitri Kanya Vidhyalaya, Adipur	Principal	260612
15	Model Excelsior High School, Adipur	Principal	260707
16	Gujarat Vidhyalaya, Adipur	Principal	261312
17	Nagarpalika High School, Anjar	Principal	242510
18	Adarsh Nivasi School, Gandhidham	Principal	223246
19	P.N.Amersey School	Principal	223646
20	Shree Gurunanak English School	Principal	238421
21	Swaminarayan Gurukul	Principal	228098
22	Kairali English School	Principal	221050
23	Sarvodaya Pradhamic Shala Near Oslo Cinema, Gandhidham		227958
24	Ganeshnagar Pr.Shala, G'nagar		
25	Jagjivan Pra. Shala, Sapnanagar, Gandhidham		
26	Cargo Pra. Shala, Sapnanagar, Gandhidham		
27	Old & New Sunderpuri Schools	Head Master	224867
28	G'dham Pr. Shala, Near Shivaji Park, Gandhidham	Head Master	229255
29	Adipur Prathmic Shala, Adipur	Head Master	264525 264181
30	Kandla Pr. Shala, Shirva Camp & Thermal Colony & United Salt Works	Head Master	253198



**ANNEXURE – XVII****LIST OF DOCTORS IN GANDHIDHAM COMPLEX**

Sl. No.	Name of Doctor	Telephone Numbers	
		Office	Residential
<b>ANAESTHETIST</b>			
1	Dr. (Mrs.) Dubal	232591	233555
2	Dr. (Mrs.) S.R.Gandhi	236700	229156
3	Dr. P. P. Kour	229655	220673

<b>PHYSICIAN</b>			
1	Dr. (Mrs) Gandhi	234561	230111
2	Dr. Johnson	222344	232244
3	Dr. Morakhiya	222008	232161
4	Dr. Sakaria	230114	230947
5	Dr. Siju Jacob (St. Joseph Hospital)	230160	223852
6	Dr. Acharya	220715	232736
7	Dr. D. P. Singh	221990	221990

<b>SURGEONS</b>			
1	Dr. D.G.Dasani	229231	223346
2	Dr. Girdhani	233300	231219
3	Dr. Y.V.Joshi	221557	233324

4	Dr. Hotchandani	230039	261530
5	Dr. Hemang Patel	230202	230353
6	Dr. Vachani	230400	222400
7	Dr. J.K.Ahir	237744	--
8	Dr. Harani	222096	222096

<b>GYNAECOLOGISTS</b>			
1	Dr. (Mrs.) N.B.Acharya	220715	232736
2	Dr. Chandrakant Thakker	224488	225588
3	Dr. (Mrs.) Rekha Singh	221990	221990
4	Dr. (Mrs.) Naik P.S.	234333	231332

<b>PAEDIATRICIANS</b>			
1	Dr. J. A. Dubal	232591	233777
2	Dr. Navin Thakker	230195	230894
3	Dr. Nitin Thakker	221046	220615

<b>PATHOLOGISTS</b>			
1	Dr. K. L. Shukla	221611	234062
2	Dr. (Mrs.) Seema Pavde	230370	231352
3	Dr. (Mrs.) Verma G.H.	229168	238386

**ANNEXURE – XVIII***LIST OF ESSENTIAL SERVICES*

<b>HOSPITALS</b>	OFFICE	RESIDENT
------------------	--------	----------

1	General Hospital, Bhuj Civil Surgeon, Bhuj	222850	250554
2	Referral Hospital, Anjar	232455	
3	Rambaugh Hospital, Gandhidham	220263	
4	Divine Life, Adipur	261802	
5	Railway Hospital, Gandhidham	231874	
6	Government Dispensary, Adipur	260608	

<b>TELECOMMUNICATION</b>			
1	General Manager, BSNL, Bhuj	253000	252322
2	Dy. Manager, Bhuj	252505	251505
3	Area Manager, Gandhidham	238000	235000
4	SDO, Gandhidham	236250	236251

<b>ELECTRICITY</b>			
1	S.E., PGVCL, Bhuj	222550	250189
2	Jr. S.E., Anjar	243008	242656
3	XEN, Anjar	242845	242446
4	Dy. Engineer, Gandhidham	222809	--
5	Line Office, Gandhidham	221728	

<b>WATER SUPPLY</b>			
1	S.E., GWS&SB, Bhuj	221806	250601
2	XEN, Bhuj	250685	253016

3	SE, Anjar	242416	242421
4	XEN, Gandhidham	220717	223273
5	Control Room, Gandhidham	221252	
6	Water Tank, Sunderpuri	231313	
7	Water Tank, NU-4	654564	
8	Gandhidham Municipality	231610	
9	Chief Officer, Gandhidham Municipality	234967	

**ANNEXURE – XIX*****LIST OF VEHICLES SUPPLIER***

Sl. No	Name of Institution	Contact Person	Parking Place Phone No.	Name and Phone No. of Driver	Availabil ity of Vehicle.
<b>(A) Vehicle Hire Contractors</b>					
1	M/s Rohit Enterprise	Mr Rohit Shah 228550/237538 237547 (O) 234140 I Mob.9825225121			
<b>(B) Ambulance Pool</b>					
01	St. Joseph Hospital, Gandhidham	Administrator 230160/229336	Hospital Premises	Driver available round the clock	First come first serve
02	Red Cross Society, Gandhidham.	230269	Red Cross	Driver available round the	



				clock	
03	Western Railway, Gandhidham	238891, 231874	Hospital		
04	Rambaugh Government Hospital, Adipur	261625	Hospital Premises	Driver available round the clock	
05	Gautam Freight Pvt Ltd.	Mr Ramesh, Proprietor 232605/220163, 230345 (O)	GIDC Work shop Sector- 10C, Plot No. 24.		First Come First Serve
06	Tolani Eye Hospital	Supdt.(O)260497 - 260773	Hospital Premises	One driver in absence of compounde r residing in hospital	First Come first Serve
07	Sterling Divine Life Hospital, Adipur	260577, 7698166555	Hospital Premises	Round the clock	
08	Dev Smruti Trust Dr. Harani	222096, 9825227322			
09	Mobile Morgue	229430/239965	Lions Club		
10	Shav Vahini/Mobile Mrogue	239965			
11	Varsha Cheritable Trust C/o Hareshkumar Tulsidas	9909829555			
12	Hari Om Trust Mr. K. Parmar	260833			

**PLACEMENT OF PORT CRAFTS ON CYCLONE WARNING.**

(A)	SHIPPING TUGS	Heera Mehul	Bunder
		Kalinga	Maintenance Jetty (West side)
(B)	PILOT LAUNCHES AND SURVEY LAUNCHES	M. L. BHARINI, M.L. NIHARIKA M. T. SWATI	Floating Crafts Jetty
		ML Karishma	Bunder Basin
		ML Nirishak	Inside Bunder Area North Side.
I	G.S. LAUNCHES AND MOORING LAUNCHES	M. L. Mrinal	Inside Bunder Area North Side on Pilot Launches
		M. L. Unnati M.L. Vaishali	Inner Side of Floating Craft Jetty
		M. L. Vijay M. L. Priyadashani PL Rakshak	Inside Bunder Area North on G. S. and Pilot Launches.



**ANNEXURE -XXI****LIST OF LICENSE HOLDERS TO KEEP THEIR CRAFTS INSIDE THE PORT AREA.**

<b>Sl. No.</b>	<b>Name of Party</b>	<b>Name of Nodal Officer</b>	<b>Tele. (Office)</b>	<b>Tele. (Resi)</b>
01	M/s Jaisu Shipping Co. P Ltd., Kewalramani House, Dinshaw, Bldg. Road, New Kandla	Mr.Preetam, Director, Mob. 9825226114	270538 270128 270428	260235 260224
02	M/s Gautam Freight Pvt Ltd., Plot No. 24, Sector, 10/C, GIDC Area, Gandhidham	Mr. Ramesh Singhvi, CMD	231386 232605 230345 220163	234176 230328
03	M/s Babu's Shipping, Plot No. 32, Sec - 9 GIM	Mr. Vishalsinh Jadeja	222002	
04	M/s Blue Ocean Sea Transport, Manali Chamber, Plot No.306, Sec 1/A GIM	Mr. Hukumat T. Bhojwani & Mr. Dushyant Patel	239143 222518 230488 239058	
05	M/s Rishi Shipping, Rishi House, Sec 1/A, Plot No. 50 Gandhidham	Mr. Manoj Mansukhani Proprietor	220843 229830 229831 223913 229517 Fax. No. 238943	
06	M/s Velji P & Sons, Deepak Complex, 2 <sup>nd</sup> Floor, Plot No. 315,	Mr. Sureshchandra	231545 231546	232247

	Ward 12/B, GIM			
07	M/s A.S. Moloobhoy & Sons, Anchor House Shivkripa Bldg, Plot No. 135, Sec 1/A, GIM	Mr. Adil Sheth M- 9375312077	326543 225060 225061 225060	
08	M/s Gudani International Pvt. Ltd, C/o Chemoil Adani Mithakali Circle, Ahmedabad.		079- 25555765 25555266	

**LIST OF TRAVEL AGENCIES**

<b>Sr. No.</b>	<b>Name of Agency</b>	<b>Phone No.</b>	<b>Mobile</b>
01	M/s. Rathod Tours and Travels, Gandhidham	222444	222959
02	M/s. Rishabh Enterprises, M/s. Rishabh Tours and Travels, 30-31, Tolani Chamber, Plot no. 2, Sector No. 8, Nr. B.M. Petrol Pump, Gandhidham	228550 237538 237547	234140 9825225121
03	M/s. Jai Somnath Travels, Mr. Mishra		9727304414
04	M/s. Agrawal Tourists, Gandhidham	221311 220068	
05	M/s. Krishna Travels, Gandhidham	220683 234838	
06	M/s. Shiv Tourists, Gandhidham	221454	
07	M/s. Thakker Travels, Gandhidham	225097	9825271072



**LIST OF MAJOR HEAVY LIFT OPERATORS AT K P T**

<b>NAME OF PARTY</b>	<b>NAME OF CONTACT PERSON</b>	<b>Phone Number</b>
Swastik Heavy Lifters	Mr. Jigneshbhai	9825758151
	Mr. Aslambhai	9825228421
Kutch Carrier Transport Co	Mr. C. R. Thackar	9825225591
Agarwal Handling Agency	Mr. Rakesh Thackar	9426928728
Active Cargo Movers	Mr. Narendra	9825220411
Raghuvirsingh & Sons	Mr. Harcharan	9879104853
Thacker Brothers	Mr. Kamleshbhai	9825296107
Kiran Roadlines	Mr. Pankaj Gadvi	9879104552
Regal Shipping	Mr. Ashok Dudi	9825326328
Rathore Freight Carriers		220759/ 220380

ADDITIONAL LIST OF FIRMS FOR PAY-LOADERS/CRANES



M/s Mahalaxmi Transport Co., Plot No. 35, Sector No. 8, Behind Hotel Fun & Food, Gandhidham	Mr H K Rathod	(O)222387 I233500
M/s Kandla Earth Mover, DBZ-S-151, Gandhidham	Mr Sanjay Goyal	(O)221759 I222338  (M) 9825020550
Mr Lalji Bhavanji Sathwara, Laljibhai Sathwara, Plot No. 27, Shop No.5, Sector-9/A, Gandhidham		(O)234118 I232566  (M) 9825225957

**LINER AND STEAMER AGENTS AT KANDLA**

<b>Sl. No.</b>	<b>Name</b>	<b>Fax No.</b>	<b>Tele. No.</b>	<b>Mobile</b>
01	M/s ACT Shipping Ltd Mr. Harshad Gandhi	232175/ 270597	270111 270115-6 229967 231734	9825226141
02	M/s Admiral Shipping Ltd	233596	230552 232823	
03	M/s Areadia Shipping Ltd	232542	234254 223486	
04	M/s Ambica Maritime Ltd Mr. Amit Vyas	252447	252479 252349	9825225210
05	M/s APL (India) Pvt Ltd., Mr. Murli Krishnan	236361	224601/2 236357 236355	9825225753
06	M/s Arebee Star Maritime Agencies Pvt Ltd. Mr. anil Talwar	235831	220465 235832	9824229109
07	M/s Ashit Shipping Ser. Pvt Ltd. Mr. Sanjay Thakkar	232308	221943 222717 222145	9825225698
08	M/s Atlantic Shipping Pvt Ltd	223372	230552	
09	M/a Asia Shipping Services. Mr. Mohan Karia239326	231285	234526 230954	
10	M/s Bayland Freight Systems Pvt Ltd., Mr. Danendran Gopalan	239326	225522/23	9825230880
11	M/s B D Vithlani Shipping Services Pvt Ltd.	234104	232220 221081	
12	M/s Cargo Conveyors Mr. Shekhar Ayachi Mob. 9825226102	233034	221460 220655	
13	M/s CCA Shipping Services Mr. K C Varghese	233034	221721 220655	9825225217
14	M/s Chowgule Brothers	229227	278521	9825361782

	Mr. C R Soman		225051 232365	
15	M/s Coastline Services (India) Pvt Ltd.	221137	232095 222853	
16	M/s Container Marine Agency Pvt Ltd	234541	230026 220416	
17	M/s Conftreight Shipping Agency (India) Pvt Ltd. Mr. K T R Nair	-	233615 236157	
18	M/s Cresent Shipping Agency (India) Pvt Ltd Mr. Sanjay Salve.	224506	221290 221957	9825227311
19	M/s DBC Freight International	230832	230832 230639	
20	M/s DBC Sons (Gujarat) Pvt Ltd. Mr. R C Vazirani	270631	270263 270503	
21	M/s Depe Global Shipping Agency Pvt Ltd. Mr. Jaydeep Roy	232079	231528 233608 234582	9825228121
22	M/s Evershine Shipping Services. Mr. Kishan Motwani	234083	221588 237408	
23	M/s Forbes Gokak Ltd	231464	222634 235004	
24	M/s Freight Connection (India) Pvt Ltd	231357 270726	222247 222545 270727	
25	M/s GAC Shipping (India) Pvt Ltd. Mr. V C Rao	231429	231427 237244	9825225136
26	M/s Ganges Liners Pvt Ltd	233437	231608 233436	
27	M/s German Exp. Shipping Agency Pvt Ltd	236040	223269 236040	
28	M/s Goodrich Maritime Pvt Ltd	222875	222882 222883	
29	M/s G P Dave & Sons (Shipping)	234382	234288 234382	
30	M/s Greenways Shipping Agencies Pvt Ltd	232079	233608 234585	
31	M/s K. Shipping Services Pvt Ltd	233632	231933	

32	M/s Halar Ship & Freight Forwarders. Mr. Tejas Shrma	270224	270192 270568	9825212646
33	M/s Hind Shipping Agencies. Mr. Mahesh Vyas	234795	232710 235375	
34	M/s Hindustan Shipping Services. Mr. M D Sorathiya	239110	239110 222821	9824214994
35	M/s Interocean Shipping India Pvt Ltd. Mr. Suresh Tripathy	232579	235201 230589	9825225583
36	M/s Intra Trade Pvt Ltd. Mr. B P Vasavda	233295	233313 231255	9825226129
37	M/s Trades Shipping Pvt Ltd	231463	235572 233606	
38	M/s James Mackintosh Marine (A) Pvt Ltd. Mr. Satish Nair	270793	270792 270846	9825226077
39	M/s. J.M. Baxi & Co.	270646	270630 270635 270525	9825225107
40	M/s Kutch Shipping Agency Pvt Ltd.	233339	221148 250226/ 7/8	
41	M/s Liladhar Passop Forwarders Pvt Ltd. Mr. S. Chakraborty	252383	252297 252402 252288	9825020523
42	M/s Maersk (India) Ltd. Mr. Dinesh Joshi	231388	231387 236192 233963	9825270419
43	M/s Maheshwari Handling Agency Pvt Ltd. MR. Chaggan Maheshwary	230575 234633	223228 230393	9825227111

44	M/s Maltrans Shipping Agencies India Pv Ltd.	230606	220147 230336 235022	
45	M/s Mathurdas N. & Sons	252221	252224	

	Forwarders Ltd.		252350	
46	M/s Meridian Shipping Agency Pvt Ltd	230212	220305 230220	
47	M/s Mitsutor Shipping Agency Pvt Ltd	230411	220110	
48	M/s M M Shipping Services	235255	231385 238385	
49	M/s Modest Shipping Agency Pvt Ltd	-	230576	
50	M/s NLS Agency India Pvt Ltd. Mr. Sanjay Salve	232413	231318 220305	9825237311
51	M/s Orient Express Lines Ltd	230359	232186 232805	
52	M/s Orient Ship Agency Pvt Ltd. Mr. H G Digrani	233518	223430 223487	9824214801
53	M/s Oscar Shipping Agencies.	231812	226959/60 232123	
54	M/s Parekh Marine Agencies Pvt Ltd. Mr. Mitesh Dharamshi	231509	221409 235341	9825226557
55	M/s Patel Handling Agency (Capt. Kalra)- 9825062912	231143	224024 231004 221718	
56	M/s Patvolk (Mr. Shreekumar Nair)	231464	222624 235004	
57	M/s Pearl Shipping Agency. Capt. Kalra	231143	224024 221718	9825062912
58	M/s Penguin Shipping Agencies Pvt Ltd.	230606	230336 220147	
59	M/s Pestonjee Bhieajee (Kutch)	270650 270556	270221 270257 270367	9825226962
60	M/s Prudential Shipping Agencies Pvt Ltd. Mr. Siddharth Mishra	232911	230479 233982	9825226477
61	M/s P&R Nedlloyed India Pvt Ltd	232207	224906/7 232128	

62	M/s R T Bhojwani & Sons Mr. Gopichand Bhijwani	232423	223831 220839	9825225639
63	M/s Sahasu Shipping Services Pvt Ltd	236358	225224 237854	
64	M/s Sai Shipping Co. (P) Ltd Mr. S T Hingorani	231972	221369 231739	9825228681
65	M/s Samrat Shipping Co Pvt Ltd	232890	231983 222939	
66	M/s Samsara Shipping Pvt Ltd. Mr. Pranesh Rathod	233165	228602	9825225755
67	M/s Scorpio Shipping Agency	-	223085	
68	M/s SDS Shipping Pvt Ltd	231542	221326 221087	
69	M/s Seanay Shipping Pvt Ltd	270026	270788	
70	M/s Seabridge Maritime Agencies Pvt Ltd	231509	221409 221158	
71	M/s Seafreight Pvt Ltd	222850	233530 222393	
72	M/s Sealand Agencies India Pvt Ltd	230584	231179 230584	
73	M/s Scamar Shipping India	255563	-	
74	M/s Scatrade Shipping	234171	233810	
75	M/s Sentrans Maritime Pvt Ltd	236129	230002 220702	
76	M/s South India Corporation (Agencies) Ltd Mr. Antony	234416	221276 234646 231494	9825226256
77	M/s Spoonbill Maritime Agencies Pvt Ltd	234167	221049 222058 234454	
78	M/s Star International	231395	233948 232402	

79	M/s Taipan Shipping Pvt Ltd	236040	223269 227010	
80	M/s Taurus Shipping Services. Mr. Sukhveersingh	231266	221334 223074	9825227325
81	M/s Oceanic Shipping Agency Pvt Ltd	270631	270263 270503	
82	M/s TICC Container Line (Kandla ) Pvt Ltd	237854	237854	
83	M/s Total Transport Systems Pvt Ltd	231463	222634	
84	M/s Transocean Shipping Agency Pvt Ltd	-	230832	
85	M/s Transworld Shipping Services India Pvt Ltd Mr. Sandeep Rajvanshi	231913	229824 221290	9825225733
86	M/s Trinity Shipping & All. Services Pvt Ltd Mr. Soly	222060	230911 223703	9825225245
87	M/s Unimarine Agencies (Gujarat). Mr. Jaikumar Ramdasani	224633	224631/ 32 223113	9825225216
88	M/s Unique Shipping Services Pvt Ltd	-	232729 232730	
89	M/s United Liner Agencies of India Pvt Ltd, Capt Rakesj Kumar	236040	227779 223269	9825225741
90	M/s Universal Freight Systems	252383	252288 252297	
91	M/s Universal Shipping Services Mr. Anil Pillai	235251	230663 231708	9824215168
92	M/s Velhi P. Sons (Agencies) Pvt Ltd	255328	255327 231545	
93	M/s Vibhuti Shipping Pvt Ltd Mr. Vinod	236219	236719 230035 232424	9825226536

**ANNEXURE-XXV****LIST OF CLEARING & FORWARDING AGENTS AT KANDLA**

A V Joshi & Co Tel. 232605, 232227, 230345 Fax. 233924 Mr. Harshandu Mr. Vaidya (Mob.) 9825226013	C. Jivram Joshi & Sons (Gujarat) Tel. 220621 Fax. 231141 Mr. Sunil Chowdhari (Mob) 9825225400
ACT Shipping Ltd Tel. 270111/12/13, 270530, 220407 Fax. 270579, 232175	Cargo Movers Tel. 220453, 230883, 270563 Fax.231687
Jaswantrai & Co. Tel. 222630, 222717, 222145, 221943 Fax. 232308, 270385	Cargo Clearing Agency (Gujarat) Tel. 221721, 221674, 220655, 270542 Fax. 233034
Asia Shipping Services Tel. 230954. Fax. 231285	Chinubhai Kalidas & Brothers Tel. 232284 Fax. 231881
Airol Shipping Services Tel. 230080, 220180. Fax. 236131	CAP Shipping Pvt Ltd Tel. 221460, 232081 Fax. 233734
Aarpee Clearing Agency Tel. 222614. Fax. 255252	Centrans Shipping Agency (I) Pvt Ltd Tel. 256854 Fax. 234074
Ashirwad Clearing Agencies Tel. 232426, 233245 Fax. 234107	Cargo Shipping Tel. 270802, 270803 Fax. 270802
Ambalika Enterprises Tel. 255382. Fax. 255577	C. Joshi & Sons Tel. 221094
Ashmka Shipping (Tel. 222481)	Dilip A Goplani Tel. 224082, 255423 Fax. 224082
Ashis Enterprise (Tel. 234722)	D.B.C. & sons Gujarat Pvt Ltd Tel. 270263, 270348, 270503 Fax. 270631
Anchor Shipping Tel. 235781 Fax. 235781	Damjidhiroo & Sons Tel. 222329, 221328 Fax. 230139
B N Thakkar & Co., Tel. 222293, 222285, 270239	Dvji Premji Punara & Sons Tel. 222057, 221338 Fax. 230139



Fax. 230556	
B. Devchand & Sons Pvt Ltd Tel. 232220 Fax. 234014	Express Transport Pvt Ltd Tel. 220193, 220179, 270591, 222565, Fax. 220193
Benits Forwarders Pvt Ltd Tel. 221707, 222086 Fax. 223151	Friends & Friends Shipping Pvt Ltd Tel. 232227, 231588 Fax. 233924
Blue Sea Shipping Agencies Tel. 235317 Fax. 255221	Fast & Fair Company Tel. 255254, 238175 Fax. 255254
Bhanu Clearing Agency Tel. 256861 Fax. 256861	Flamingo Shipping & Forwarding Pvt Ltd Tel. 256755, 257756 Fax. 256755
Global Marine Agencies Tel. 222928, 223196, 223252 Fax.255418	Liladhar Passoo Forwarders Pvt Ltd Tel. 252288, 252297, 252402, 252617 Fax. 252383
Gayatri Shippers Tel. 230692, 223292 Fax. 230818	Lalbahi Trading Company Tel. 222139
Hiral Enterprise Te. 255644	Leap Forwarders Pvt Ltd Tel. 255530, 255509 Fax. 252383
Hindustan Shipping services Tel. 255644, 222821 Fax. 256618	Link International Tel. 255206/07 Fax. 255530
Hardip Shipping Logistics Pvt Ltd Tel. 232909, 222560 Fax. 232909	Lexicon Shipping Agencies Pvt Ltd Tel. 229951-53 Fax. 229949/50
Hansraj Pragji & Sons Tel. 221650, 255228 Fax. 255228	Logistics Enterprise Pvt Ltd Tel. 255157, 255458 Fax. 255520
H K Dave Pvt Ltd Tel. 221504, 2333632 Fax. 230411	Mathuradas Narndas & Sons Forwards Pvt Ltd, Tel. 252224, 252350, 252115 Fax.252221
Intralink Clearing & Forwarding Tel. 255188 Fax. 23148	Magal Singh & Company Tel. 224030, 255253, 234688
J M Baxi & Co. Tel. 270630/35, 270148/50, 270525 Fax. 270616	Meridian Shipping Services Tel. 233981, 255362 Fax. 230701

Jesia Mistry Agencies Pvt Ltd Tel. 222317, 223317	Megha Shipping Agency Tel. 222671, 255304 Fax. 230937
Jaisu Shipping Company Pvt Ltd Tel. 270428, 270128/538 Fax.270556	Mayur Forwarders Pvt Ltd Tel. 222671, 255304 Fax. 230937
Jivanlal Laloobhai Tel. 220308, 230530 Fax. 231640, 233803	Maritime service Pvt Ltd Tel. 222671, 255304 Fax. 255304
Krishna Clearing Agency Tel. 223813, 230501 Fax. 233135	Marathon Shipping Combine Tel. 222202, 230106 Fax. 255220
Kiran Roadlines Tel. 232297, 231984, 234108 Fax.231422	Shiv Shipping Service Tel. 255568 Fax. 22256
Kandla Clearing Agency Pvt Ltd Tel. 232337, 223211, 223210 Fax.230402	Narendra Forwarders Pvt Ltd Tel. 232504, 231795 Fax. 256678
Kamat & Co. Tel. 223471, 232730, 232729 Fax. 255243, 270779	Natwar Parikh Industries Ltd Tel. 232628 Fax. 232628
K S Chaya & Co Tel. 256604 Fax. 230693	New Dholera Shipping & Trading Company Limited. Tel. 222637 Fax. 255329
Kashyap Shipping Ltd Tel. 220816 Fax. 230030	National Shipping Tel. 232319 Fax. 232319
Kanak Shipping & Transport Tel. 231314, 230543, 222059 Fax.221702	Navjeevan Enterprise Tel. 252611, 252360 Fax. 252515
IEE & Muirhead Pvt Ltd Tel. 231535/36 Fax. 231018.	N. G. Bhanushali & Company Tel. 233648, 256791 Fax. 256879
OTA Kandla Pvt Limited Tel. 220145, 223241, 270450 Fax.223241	Shivji Kanji & Company Tel. 230127, 223728, 223729 Fax.220308
Pravin Bhatt & Sons Tel. 224032, 230079 Fax. 230079	South India Corp. (Agencies) Limited Tel. 234646, 231494, 221276, 255209 Fax.234416
Prime Forwarders	S J Thacker & Company

Tel. 234047, 232505 Fax. 231345	Tel.255678,221745 Fax.230659
Purshotam Ramjee & Compnay Tel. 220354, 222287 Fax. 231754	Star Shipping Services Tel.255424,255425,235326(F)255426
Patel Handling Agency Tel. 221718, 224024, 231004, 270017 Fax. 231143	Shivani Shipping, Tel. & Fax.256836
P S Bedi & Company Tel. 223201, 222841 Fax. 255494	Sea Trans Shipping Agency Tel. 255564 Fax. 233228, 233517
Purshotam Chtrabhuj Thacker Tel. 222720	Seaster Shipping Services Tel. 255349 Fax. 232719
Prashant Shipping Tel. 255306, 223927 Fax. 223927	Seaway Shipping Services Tel. 234272 Fax. 232719
Pramukh Forwarders Tel. 255400 Fax. 232602	Star Clearing Agencies Tel. 230273, 255529, 222983 Fax.232719
P M Agency Pvt Ltd Tel. 232553, 233973, 236414 Fax.255413	S S Shipping Agencies Tel. 236605, 238283 Fax. 236605
Raj Shipping Servie Tel. 233948, 232402 Fax. 231395	SPN Shipping Services Tel. 222453, 270733 Fax. 236605
Rajesh Shipping Service Tel. 255444, 255450/52, Fax.255151	Sierra Shipping Pvt Limited Tel. 255395 Fax. 232771
Rudra Shipping Service Tel. 220429, 255317 Fax.255317	Sonal Enterprises Tel. 252666, 252053
Rishi Shipping Tel. 220813, 229830, 2555661/2/3 Fax. 238943, 255522 Mr. B K Mansukhani (M)9825225170	S R Clearing Agency Tel. 232974, 255494 Fax. 255494
Rudraksh Shipping Servie Tel. 235937 Fax. 255582	St. John Freight System Limited Tel. 235414, 236444 Fax.235414
Sanghvi Freight Forwarders Pvt Ltd	Siddi Shipping Services

Tel. 234993, 234995, 222401 Fax.230508	Tel. 232356, 230268 Fax.256712
Sri R K Shipping Pvt Ltd Tel. 232028, 231940, 231936 Fax. 232740	Spalsh Shipping Pvt Limited Tel. 255562, Fax. 220710
Shakti Enterprises Tel. 223531, 221591 Fax. 233898	Thakarshi Madhavji & Sons Tel. 255457, 255458 Fax. 221770
Shree Ambica Commercial Company Tel. 220213, 221253	Trinity Shipping & Allied Services Pvt Ltd Tel. 223703, 230911 Fax. 232060
Shri Maruti Shipping Services. Tel. 270760, 256853, 233245 Fax.220308	Tokto Shipping Services Tel. 234040
Unity Shipping Tel. 255271	Vinson Tel. 220466 Fax. 231948
Umiya Shipping Agency Tel. 255640 Fax. 233625	Vaz Forwarders Ltd Tel. 235317 Fax. 255221
Unique Forwarders Tel. 230080, 255417 Fax. 236131	Varsh Shipping & Travels Tel. 222386, 255300 Fax. 255300
V. Arjoon Tel. 221049, 221335, 222058, 223307 Fax. 234167	Venus Clearing Agency Tel. 233960 Fax. 233362
Velji Dosabhai & Sons Tel. 270220, 270025, 221818, 231423 Fax. 270164, 232363	Vishal Shipping & Handling Tel. 223960 Fax. 233362
Vishvajyoti Enterprises Tel. 252381, 252318 Fax. 253091	Worldwide Cargo Care Pvt Ltd Tel. 221290, 221479, 220307, 230217 Fax. 231913
Velji P & Sons Tel. 255327, 231545, 231546, 270976 Fax. 255328	Zenith Trade Link Tel. 223193 Fax. 255522
Vailash Transport Co. Tel. 233579, 223580	

**ANNEXURE-XXVI****SURVEYORS AT KANDLA**

Adnuralty Marine Services Tel. 235412, 256813 Fax. 256813	Marine Consultants & Surveyors Pvt Ltd Tel. 255293 Fax. 234416
Capt. S. Kochar & co. Tel. 222247, 221084 Fax. 231357	Murray Fenton (India) Surveyors Limited Tel. 235960, 236238 Fax. 233335
Dr. Amin Superintendents & Surveyors Pvt Limited, Tel. 221520, 235636 Fax. 226527	M. M. Cargo Gear & Marine Surveyors Tel. 231385 Fax. 235255
Det Norske Veritas (DNV) Tel. 232712	M.BS. Surveyors Tel. 256782
Geo-Chem Laboratories Pvt Limited Tel. 221841, 222179 Fax. 233743	Navark & Mareng Surveyors & Consultants Tel. 232123, 233270
G. P. Dave & Sons Tel. 234288 Fax. 234382	S.G.S. India Limited Tel. 221857, 238047, 231869 Fax.232883
Gupta & Associates Tel. 222542 Fax. 222542	S. K. S. Surveyors Assessors Tel. 220555
Inspectorate (India) Consulting Engineering Pvt Limited Tel. 221520, 235636 Fax. 255217	Seascan Surveyors Pvt Limited Tel. 221833, 233639, 221627 Fax. 233639
Indian Register of Shipping & Indian Register Quality System Tel. 238623, 233695 Fax. 233695	Sterling Surveyors Tel. 230216 Fax. 230216
Iteng Engineering Tel. 221520, 255429 Fax. 255247	Technomar Surveyors Pvt Limited Tel. 221966
J B Boda Surveyors Pvt Limited Tel. 231801, 231946 Fax. 231693	TCRC Surveyors Tel. 220862, 230050 Fax. 230050
Metcalfe Hodgkinsons Pvt Limited Tel. 220940, 221740, 233707, 221845 Fax. 231629	U. . Marine (India) surveyors

	Tel. 220070 Fax. 233228
--	-------------------------

**ANNEXURE – XXVII****LIST OF JOURNALISTS****PRINT MEDIA**

<b>Sr. No.</b>	<b>Name of Newspaper</b>	<b>Correspondent &amp; Address</b>	<b>Tel. No.</b>	<b>Fax</b>
1	Kutchmitra Neewspaper	Mr. Adwait Anjaria Bureau Chief Gandhidham	222930	222930
2.	Kutch Uday,	Mr. Gangaram Bhanushali Editor, Plot.No.287, Sector- 1/A, Nr.Gayatri Mandir, Gandhidham	235851 231213 9825226987	231267 239887
3	Pandya News Agency	Mr. Jagdish Pandya, Main Bazaar, Gandhidham	220212 238112 238212	221412
4.	AAjkal	Mr. Nidhiresh Raval Bureau Chief Gandhidham	9825517030	229834
5.	Chanchal	Mr. Satish Upadhyay Bureau Chief, Shardha Appartment, Hinglaj Vadi,Bhuj	02832- 252942	02832- 252945
6.	Sandesh	Ms. Kulsumben Yusuf,	02832- 229200	255601

	Bhuj	Editor, Bhuj		228797
7.	Sandesh - Gandhidham	Mr. Jaydeep Purohit Bureau Chief Office No.: 108, Golden Point, Plot No. 31, Sector - 8, Gandhidham	222411	233211
	Sandesh Ahmedabad	Sandesh Sandesh Bhavan, Lad Society Road, Behind Vastrapur Gam, Ahmedabad-380015	079- 6762952, 6765480, 6765481, 6765482,	
8.	Gujarat Samachar Gandhidham	Mr. Awesh Malviya, B-ureau Chief, Gandhidham	9825425978	228222
	Gujarat Samachar Ahmedabad	Lok Prakashan Ltd. Gujarat Samachar Bhavan, Khanpur, AHMEDABAD	30410000	
9.	Jansatta - Loksatta	Ms Jayshreeben Mehta, Bureau Chief,Gim	9825225453 228797	---
10.	Indian Express Rajkot	216, Dhan Rajni Complex, Dr. Yagnik Road,Rakot	0281- 22481156	0281- 2481158
11.	The Times of India	Sterling Apartments,	9879324200	---

	Rajkot	1st floor, Jawahar Road, Rajkot – 360001	0281- 2226995 2227490	
	The Times of India Ahmedabad	SAKAR-1, 2nd Floor, Opp. Gandhigram Rly. Station, AHMEDABAD–380 009	079- 26554430, 26554431	079- 26587741 26554458
9.	DNA	Mr. D. V. Maheshwari Bureau Chief, Bhuj	02832- 251689	
10.	Mumbai Samachar, Chaupal	Mr. Tridev Vaidya Bureau Chief , Bhuj	02832- 231200	
11.	UNI	Mr. Mahesh Gadhvi Bureau Chief , Bhuj	9428294194	
12.	Exim Newsletter	Mr. P. G.,Nair, Bureau Chief Gandhidham	234194 9898573833	
13.	Daily Shipping Times	Mr. Haresh Manji Bureau Chief Gandhidham	222665 9925744679	
14.	Divya Bhaskar	Mr. Jayesh Shah Bureau Chief Gandhidham	9909944054	
15.	ETV	Mr. Rakesh Kotwal Bureau Chief Gandhidham	9909944080	
16.	Bhandarkar Shipping	Mr. Mehul Raval Bureau Chief Gandhidham	231455 / 9724307499	
17.	Hindustan Times, Ahmedabad	50, 5th Floor, Srikrishna Centre,	079- 6560049	079- 6560037



		Mithakali, Ahmedabad	6560061	
--	--	-------------------------	---------	--

**PRINT MEDIA**

18.	Mr. Kishore Ahir	Dy. Director	9427974892
19.	Shri Soni	Assistant Director	9879012714
20.	Mr. Shailesh Vyas	Chief News, All India Radio	9426802510

**ANNEXURE-XXVIII****LIST OF FLEET OWNERS**

<b>Sl. No.</b>	<b>Name of Company</b>	<b>Contact Person</b>	<b>Tel. Office</b>	<b>Tel. Resi.</b>	<b>Mobile</b>
01	M/s A V Joshi & Company	Mr. Ramesh Singhvi Mr. Thacker MR. Harshandhu	231386 232605 233147	234176 221451 234325	98251 91325 98252 26105 98252 26013
02	M/s Rishi Shipping	Mr. B. K. Manshukhani Mr. Manoj Manshukhani	220843 229830 238943	234889 235587	98252 25170
03	M/s Maheshwari Handling Agency	Mr. C. P. Maheshwari Mr. Chandan Maheshwari	223228 230393	222339	98252 27111
04	M/s ABC	Mr. Latif Mr. Mithu Mr. Kasam	220483 221390 270190	234163 231477 251684	98252 26707
05	M/s Ganesh Transport	Mr. Hira Rabari Mr. Visa Rabari	223638 223915	260425	
06	M/s Kewar Carrier		220483 227553	234163	
07	M/s Krishna Transport Service	Mr. K. M. Thakker Mr. Pankaj Thacker	223814 224938	220998 234988	98250 19699 98252 25228
08	M/s Gautam Freight Ltd	Mr. Ramesh Singhvi	220163 230345	230328 234176	98251 91325

**VTS GOK OFFICERS OF MASTER CONTROL CENTER (MCC) KANDLA**

<b>Sr. No.</b>	<b>Name</b>	<b>Designation</b>	<b>Mobile number</b>
01	Shir B. Mishra	Deputy Director	7383576832
02	Shri Hansraj	Deputy Director	9428863924
03	Shri Mukesh Parmar	Asstt. Executive Engineer	9016106566
04	Shri M. Nimare	Asstt. Executive Engineer	9408553192

## RADIO ACTIVE DISASTERS DOs AND DONTs

---

### **NUCLEAR EMERGENCIES - HOW TO RESPOND:**

Nuclear facilities in India adopt internationally accepted guidelines for ensuring their safe operations and safety to the public and the environment. An independent regulatory authority oversees their safe operations. While the limits for radiation release/exposure have been set at a fraction of what can cause any significant harm, emergency procedures get implemented even when these very low limits are exceeded. As a result, it is extremely unlikely that the public near a nuclear facility will be exposed to any radiation beyond the permissible limits. However, to reassure the public, contingency plans are put in place even to handle such unlikely scenarios.

Keeping these facts in mind, if you still feel concerned on hearing any news or rumour about an incident at a nearby nuclear facility, follow these simple guidelines. These guidelines could also be followed in the event of any other nuclear emergency in your area, which does not even involve any nuclear facility.

- **DO THE FOLLOWING:**

1. Go indoors. Stay inside.

2. Switch on Radio/TV and look out for public announcements from your local authority.
3. Close doors/windows.
4. Cover all food, water and consume only such covered items.
5. If in the open, cover your face and body with a wet handkerchief, towel, dhoti or saree. Return home, change/remove clothes. Have a complete wash and use fresh clothing.
6. Extend full co-operation to local authorities and obey their instructions completely - be it for taking medication, evacuation, etc.

- **DO NOT DO THE FOLLOWING:**

1. Do not panic.
2. Do not believe in rumours passed on by word of mouth from one person to another.
3. Do not stay outside or go outside.
4. As far as possible, AVOID - water from open wells/ponds, exposed crops and vegetables, food, water or milk from outside.
5. Do not disobey any instruction of the District or Civil Defence Authorities who would be doing their best to ensure the safety of yourself, your family and your property.

**AN OVERVIEW OF THE EMERGENCY RESPONSE PLANS IN THE DEPARTMENT OF ATOMIC ENERGY:**

1. The Department of Atomic Energy (DAE) has been identified as the nodal agency in the country in respect of man made radiological emergencies in the public domain.
2. For this purpose, a Crisis Management Group (CMG) has been functioning since 1987 in DAE. In the event of any radiological or nuclear emergency in the public domain, the CMG is immediately activated and will co-ordinate between the local authority in the affected area and the National Crisis Management Committee (NCMC). The CMG comprises of senior officials drawn from various units of DAE like the Nuclear Power Corporation of India Ltd (NPCIL), Bhabha Atomic Research Centre (BARC), Heavy Water Board (HWB) and the Directorate of Purchase and Stores (DP&S). It also includes a senior official from the regulatory authority, the Atomic Energy Regulatory Board (AERB). Each member is backed by an alternate member, so that the CMG can be activated at a very short notice. Several Resource Agencies from BARC also backup the CMG. They can provide advice and assistance in the areas of radiation measurement and protection and medical assistance to radiation affected personnel.
3. As regards major nuclear facilities of DAE like the nuclear power stations, they have an Exclusion Zone of 1.6 km surrounding the power station in which no habitation is permitted. The entire area is fenced or walled off and defines the boundary of the site. Beyond this is the public domain and an area of 16 km radius around the plant site is called the Off Site Emergency Planning Zone (EPZ).
4. As a general practice, elaborate and comprehensive safety systems are in place for the operation of any nuclear facility. These are in turn overseen by the AERB who have powers to license and even shutdown any facility which violates their guidelines. However, as a matter of abundant caution, even some "beyond design basis" accidents are postulated for the nuclear power stations. It is only under such highly unlikely scenarios, that there is a possibility of a radiological emergency in the public domain. Therefore, in addition to the other types of emergency response plans in place within the facility to handle local emergencies, response plans have also been drawn up for handling such emergencies in the public domain, which are called as "Off Site Emergencies". These plans - drawn up separately in detail for each site - which are under the jurisdiction of the local District Administration, cover an area of about 16 km radius around the plant or the Off Site Emergency Planning Zone.
5. The first three types of Emergencies which are foreseen and for which detailed plant specific emergency response plans have been drawn up are Emergency Standby, Personnel Emergency and Plant Emergency. In all these, the consequences of the accident are expected to be limited to the plant facility only. The next type of Emergency which is foreseen is the Site Emergency, wherein the consequences of an accident are not expected to cross the site boundary, that is, the Exclusion Zone - which means that even under this condition, there is no radiological emergency in the public domain. The last type of Emergency which assumes the highly unlikely possibility of radiological releases in the public domain is the "Off Site Emergency" and detailed response plans have been drawn up even for this hypothetical scenario at each site. **The local District Administration, the Crisis Management**

**Group, DAE and the National Crisis Management Committee (NCCM) get involved in this last type of Emergency.**

6. It is mandatory for NPCIL to have comprehensive and well laid out plans to deal with all the above types of Emergencies. Barring the last one, all the others fall within the domain of responsibility of NPCIL, and the AERB as the Regulatory Authority approves these plans. It is also mandatory for the NPCIL to periodically test out these plans by way of Exercises and Drills and take corrective measures as stipulated by the Safety Committees and AERB. As the first stage of the trigger mechanism, the Crisis Management Group, DAE and its resource agencies are automatically alerted even when a Plant or Site Emergency/Exercise takes place.
7. In accordance with statutory requirements, it is the local District Administration which is responsible for drawing up and testing the Off Site Emergency Plans. NPCIL has co-ordinated with all concerned District Administration to enable them to draw up comprehensive Off Site Emergency Plans for each power station. It may be mentioned that the AERB does not permit any nuclear power station to be commissioned unless and until, such plans for all types of Emergencies are in place well before the commissioning date.
8. The Off Site Emergency Plans are also periodically tested and all power stations have ensured that this is being done atleast once in about two years. During these exercises, all the Members and Alternate Members of the Crisis Management Group, DAE, the Resource Agencies and Key Officials in Mumbai and Delhi are alerted. In these Exercises, the district administration is fully involved and the reports of the independent observers (from AERB, NPCIL and CMG) are used as a feedback to further improve the Emergency Response System.
9. Recognising the importance of communications in the handling of any Emergency, **Emergency Control Rooms (ECRs) are maintained at Mumbai at two different locations. These manned and operated on a round-the-clock and on all days of the year and maintain continuous contact with all the critical facilities of DAE.** The ECRs are equipped with Wireless, Telephone, Facsimile, VSAT and Electronic Mail facilities. These are tested practically on a daily basis to ensure their continuous availability. Further, each major site also carries out fortnightly or monthly communication exercises to test all the links in the entire communication chain.
10. In addition to about 165 communication exercises, about 110 emergency exercises are carried out every year. During the period from 1987 to 2000, 34 Off Site Emergency exercises have been conducted by the respective district administrations at various locations in the country. These involve direct participation by local district officials like police, health, transport, etc. At the end of each of these exercises, the District Collector/Magistrate chairs a "critique or feedback" session at which the deficiencies are recorded for taking corrective actions.
11. As regards transport of nuclear material, mandatory design specifications for the packaging, systems and procedures for handling and transport are in place to ensure that there is no release of radioactivity in the public domain in the unlikely event of such an accident. However, even if such an event were to occur, the procedures are such that the Emergency Control Room at the DAE Secretariat gets an alert which in turn would immediately activate the Crisis Management Group, DAE.
12. In the event of any other type of nuclear emergency in the public domain arising from the unauthorized presence or suspected presence of nuclear materials, a booklet giving the essential guidelines to be followed has been circulated to State Governments and Union Territories. Among other steps, the guidelines require that the nearest listed DAE facility as well as the DAE Emergency Control Room be also contacted immediately, who would then advise on the further necessary steps to be taken to attend to the emergency.

**This short write up is primarily meant to educate the public and instill confidence about the Emergency Response System of DAE to handle radiation emergencies. As regards nuclear facilities of DAE, the regulatory and safety systems ensure that equipment are designed to operate safely and even in the unlikely event of any failure or accident, mechanisms like plant and site emergency response plans are in place to ensure that the public is not affected in any manner. In addition, detailed plans which involve the local public authorities, are also in place to respond if the consequences were to spill into the public domain. The System is also in a position to respond to any other radiation emergency in the public domain that may occur at locations which do not even have any DAE facility.**



# **Annexure -V**



# KANDLA PORT TRUST



## Conducting Various Studies for Oil Spill Contingency Plan for Kandla

**Final Report**

**August, 2016**



**Femith's P.B No: 4407,  
Puthiya Road, NH Bypass,  
Vennala, Kochi**

---



---

## Table of Contents

<b>INTRODUCTION.....</b>	<b>20</b>
<b>PROJECT BACKGROUND.....</b>	<b>22</b>
<b>SCOPE &amp; OBJECTIVE .....</b>	<b>25</b>
3.1 Scope.....	25
3.2 Objective .....	25
3.3 Responsibility.....	25
3.4 Statutory Requirements.....	26
3.5 Geographical Limit .....	26
3.6 Mutual Aid.....	26
3.7 Interface with ROSDCP & NOSDCP .....	26
<b>REVIEW ON NATIONAL OIL SPILL DISASTER CONTINGENCY PLAN (NOS-DCP).....</b>	<b>28</b>
4.1. Scope of NOS-DCP .....	28
4.2. Objectives of the Plan .....	29
4.3. National Pollution Response Areas of NOS-DCP .....	29
4.4. Designed spill size .....	30
4.5. Concept of tiered response .....	30
4.6. Emergency Organizational Structure for Oil Spill Disasters .....	31
4.6.1. The Emergency Management Structure for Oil Spill Disasters.....	31
4.6.2. The Emergency Coordination Structure for Oil Spill Disasters .....	32
4.6.3. Predestinated On-Scene Commanders .....	35
4.6.4. Emergency Response Units (ERU).....	36
4.6.4.1. Salvage Monitoring and Control Unit (SMCU).....	37
4.6.4.2. Marine Response Centre (MRC).....	38
4.6.4.3. Shoreline Response Centre (SRC .....	38
4.6.4.4. Emergency Control Centre (ECC).....	39
4.6.4.5. Environment Group.....	40
4.6.4.6. Offshore Control Unit (OCU) .....	41
4.6.5. Incident Management Team (IMT).....	42
4.6.5.1. Chief Incident Controller (CIC) .....	43
4.6.5.2. Site Incident Controller (SIC).....	44
4.6.5.3. Administration and Communication Coordinator .....	45

4.6.5.4.	Support Services.....	45
4.6.6.	Community .....	46
4.7.	Local Action Group and Local Action Group Support Team .....	47
4.7.1.	Local Action Group .....	47
4.8.	Responsibility for Responding to Oil Spills .....	48
4.9.	Discovery and Notification of an Event.....	50
4.9.1.	Reporting of an Event.....	50
4.9.2	Initial Actions Taken .....	53
4.9.3	Assessment of the Event.....	54
4.9.4	Criteria for Triggering Regional or National Response .....	54
4.9.5	Action after Initiating a National or Regional Response .....	55
4.10	International Assistance .....	55
4.11	Cross Border Incidents.....	56
4.12	Allocation of Responsibilities in the Management of Oil Spills .....	56
4.13	Specialist Advice and Assistance .....	56
4.14	Inventory for the Oil Spill Response .....	56
4.15.	Provision for Mutual Aid .....	57
4.16	Inspections.....	58
4.17	Online Oil Spill Advisory System .....	58
4.18	24-Hour Emergency Advice Center .....	58
4.19.	Provision for Salvage .....	59
4.20	Requirement of Communication Aids .....	60
4.21	Training and Exercises.....	60
4.22	Provision for Place of Refuge .....	61
4.23.	Financial Arrangements .....	61
4.24	Record Keeping and Preparation of Claims.....	62
4.25	Responsibility Allocation for the Preparation of Oils Spill Response Contingency Plan.....	62
4.26.	Revision of Contingency Plan.....	64
4.27.	Fishing Restrictions.....	64
4.28.	Oil Spill Clean up.....	64
4.29	Over view of Circular No: 02/2012.....	65
4.30	Over view of Circular No: 01/2013.....	66

4.31.	Over view of Circular No: 02/2013.....	66
4.32.	Over view of Circular No: 03/2013.....	67
4.33.	Over view of Circular No: 01/2014.....	67
4.34.	Over view of Circular No: 03/2014.....	68
4.34.1	Measures for prevention and control of oil pollution from FPSOs and FSUs operating in Indian Exclusive .....	68
4.35	Over view of Circular No: 02/2015.....	70
4.36	Over view of Circular No: 03/2015.....	73
<b>PORT PROFILE .....</b>		<b>76</b>
5.1	Location .....	76
5.2.	Port Description.....	77
5.2.1.	Existing Facilities at Kandla Port.....	79
5.2.1.1.	Terminals .....	79
5.2.1.2.	Steel Floating Dry Dock .....	79
5.2.1.3	Chemical & Liquid Handling Complex .....	79
5.2.1.4	Storage Facilities .....	79
5.2.1.5.	Port Equipments .....	80
5.2.1.5.1.	Wharf Cranes.....	80
5.2.1.5.2.	Weighbridges.....	80
5.2.1.5.3.	Other Support Equipments.....	81
5.2.1.5.4.	Various Facilities.....	81
5.2.1.5.5.	Navigation Facilities within the Port.....	81
5.2.1.5.6.	Offshore Oil Terminal (OOT), Vadinar .....	81
5.3	Operational Profile of the Port .....	82
5.3.1	Commodities Handled .....	82
5.3.2	Traffic Handled at Kandla .....	83
5.3.3	Ships Handled at KPT .....	83
5.4	Future Perspective of Kandla Port.....	84
<b>SENSITIVITY MAPPING .....</b>		<b>87</b>
6.1	Resources Assessment .....	87
6.1.1.	Kandla Zone.....	91
6.1.1.1.	Creek.....	92
6.1.1.2.	Mudflats .....	92

6.1.1.3.	Salt Marshes .....	93
6.1.1.4.	Salt Pans .....	93
6.1.1.5.	Sandy Ridges & Beaches .....	93
6.1.1.6.	Shoals.....	93
6.1.2.	Vadinar Zone .....	94
6.1.2.1.	Coral Islands.....	94
6.1.2.1.1.	Kalumbhar Island.....	94
6.1.2.1.2.	Narara Island .....	94
6.3	Biological Resources.....	95
6.3.1.	Corals.....	95
6.3.2.	Mangroves.....	96
6.3.3.	Sand dune flora .....	97
6.3.4.	Marine Algae .....	97
6.3.5.	Sea Grasses.....	98
6.3.6.	Terrestrial Mammals.....	98
6.3.7.	Reptiles .....	99
6.3.8.	Amphibians.....	99
6.3.9.	Zooplankton.....	100
6.3.10.	Benthos .....	100
6.3.11.	Mollusca .....	100
6.3.12.	Turtles .....	100
6.3.13.	Marine Mammals .....	100
6.3.14.	Fishes.....	101
6.3.15.	Birds .....	101
6.4.	Human Use Resources .....	102
6.4.1.	Salt Pan.....	102
6.4.2.	Fisheries.....	102
6.4.3.	Kandla & Tuna SEZ.....	104
6.4.4.	Intake Points of Industries .....	105
6.4.5.	Protected Ecosystems.....	105
6.5.	Environmental Sensitivity Mapping.....	106
6.5.1.	Environmental Sensitivity Index .....	107
6.5.1.1.	Shoreline Classification.....	107

6.5.1.2.	Biological Resources .....	108
6.5.1.3.	Human- Use Resource.....	108
6.6.	Environmental Sensitivity of KPT Limit .....	110
6.6.1.	Sensitivity Parameters .....	111
6.6.1.1.	Shoreline Characteristics .....	113
6.6.1.2.	Marine- Meteorological Condition.....	114
6.6.1.3.	Sensitivity of Ecological and Socio-economic Receptors.....	115
6.6.1.3.1.	Abiotic Receptors.....	115
6.6.1.3.2.	Bio receptors.....	116
6.7.	Oil Spill Sensitivity Map .....	119
6.8.	Response Consideration .....	121
<b>DEVELOPMENT OF OIL SPILL RESPONSE STRATEGY .....</b>		<b>127</b>
7.1.	Potential Sources .....	127
7.2.	Types of Oil Handled & Characteristics .....	128
7.3.	Sensitivity of the Shoreline .....	128
7.4.	Prioritization of Resources .....	129
7.5.	Development of Response Strategy .....	130
7.5.1.	Highest Effective Speed .....	130
7.5.2.	Effective in Waves .....	130
7.5.3.	Effective in Debris.....	131
7.5.4.	Effective in Shallow Water .....	131
7.5.5.	Ease of Deployment .....	131
7.5.6.	Oil Viscosity Range .....	131
7.5.7.	Oil Recovery Efficiency & Recovery Rate .....	131
7.5.8.	Shoreline Consideration .....	135
7.6.	OSR Inventory for KPT Limit .....	141
<b>INCIDENT MANAGEMENT MECHANISM .....</b>		<b>144</b>
8.1	Organisation of Oil Emergency Preparedness & Response Team .....	144
8.1.1	Crisis Management Group .....	146
8.1.1.1	Roles & Responsibilities.....	146
8.1.1.2	Specific Duties of Response Coordinator .....	147
8.1.2	Incident Management Team (IMT).....	147
8.1.2.1	Chief Incident Controller (CIC) .....	147

---

8.1.2.2	Official in Charge of CIC .....	147
8.1.2.3	Responsibilities of the Chief Incident Controller .....	148
8.1.2.4	Reporting Requirements of CIC .....	148
8.1.3	Emergency Control Centre (ECC) .....	148
8.1.3.1	Officer In charge of ECC .....	149
8.1.3.2	Role of ECC .....	149
8.1.3.3	Facilities to be maintained with ECC .....	149
8.1.3.4	Reporting Requirements of ECC .....	150
8.1.4	Site Incident Controller (SIC) .....	150
8.1.4.1	Official in Charge of SIC .....	150
8.1.4.2	Responsibilities of the Site Incident Controller .....	150
8.1.4.3	Reporting Requirements of Site Incident Controller .....	151
8.1.5	Operational Team .....	151
8.1.5.1	Official In charge for Operational Team .....	151
8.1.5.2	Responsibilities .....	152
8.1.5.3	Reporting Requirements .....	152
8.1.6.	Emergency Response Units .....	153
8.1.6.1.	Administration Unit .....	153
8.1.6.2	Official In charge .....	154
8.1.6.3	Responsibilities .....	154
8.1.6.4	Reporting Requirements .....	154
8.1.6.5	Fire & Safety Unit .....	154
8.1.6.5.1	Official In charge .....	154
8.1.6.5.2	Responsibilities .....	154
8.1.6.5.3	Reporting Requirements .....	155
8.1.7	Salvage Monitoring & Control Unit (SMCU) .....	155
8.1.7.1	Role of SMCU .....	155
8.1.7.2	Official In charge of SMCU .....	155
8.1.7.3	Reporting Requirements of SMCU .....	155
8.1.8	Marine Response Unit (MRU) .....	155
8.1.8.1	Role of MRU .....	155
8.1.8.2	Official In charge of MRU .....	155
8.1.8.3.	Reporting Requirements of MRU .....	156

---



---

8.1.9	Shoreline Response Unit .....	156
8.1.9.1	Role of SRU .....	156
8.1.9.2	Official in charge .....	156
8.1.9.3	Reporting Requirements of SRC .....	156
8.1.10	Environmental and Scientific Unit .....	156
8.1.10.1	Official in Charge .....	156
8.1.10.2	Role of Environmental and Scientific Coordinator (ESC).....	156
8.1.10.3	Reporting Requirements of ESC .....	157
8.1.11	Financial Services .....	157
8.1.11.1	Official in Charge .....	157
8.1.11.2	Role of Financial Unit Coordinator .....	157
8.1.11.3	Reporting Requirements .....	157
8.1.12	Support Services .....	157
8.1.12.1	Official in Charge .....	158
8.1.12.2	Responsibility.....	158
8.1.12.3	Reporting Requirements .....	158
<b>INITIAL PROCEDURES.....</b>		<b>161</b>
9.1.	Notification of Oil Spill to Concerned Authorities.....	161
9.1.1.	Identification of Oil Spill .....	161
9.2.	Estimating Fate of Slick & Preliminary Estimate of Responses Tier .....	162
9.2.1	Quantifying Floating Oil .....	162
9.2.2.	Forecasting Slick Movement.....	163
9.3.	Notifying Key Team Members and Authorities.....	163
9.4.	Manning Control Room .....	164
9.5.	Collecting Information .....	164
9.5.1	Identifying Resources Immediately at Risk for Informing Parties.....	164
9.6.	Surveillance .....	164
9.6.1.	Aerial Surveillance .....	165
9.6.2.	Vessel Surveillance .....	166
9.6.3.	Satellite Surveillance .....	166
9.7	Sampling.....	166
9.8	Sample Identification and Security .....	169
9.8.1	Labelling and Sealing .....	169

---



9.8.2	Sample Log .....	170
9.8.3	Chain of Custody (CoC).....	171
9.9	Handling the samples.....	171
9.10	Storing the samples .....	171
9.11	Shipping of Samples .....	172
<b>OPERATIONS PLANNING .....</b>		<b>173</b>
10.1.	Assembling full Response Team .....	173
10.2.	Identifying Immediate Response Priorities.....	173
10.3.	Mobilizing Immediate Response.....	174
10.4.	Media Briefing .....	174
10.5.	Planning Medium Term Operations .....	174
<b>CONTROL OF OPERATIONS.....</b>		<b>177</b>
11.1.	Establishing a management team with experts an advisors .....	177
11.2	Organisation of Operation .....	177
11.3	Updating Information .....	178
11.4	Reviewing and Planning Operations.....	178
11.5	Obtaining Additional Equipments, Supplies and Manpower .....	178
11.6	Preparing Daily Incident Log and Reports .....	178
11.7.	Preparing Releases for Public and Press Conferences .....	178
11.8.	Briefing Local and Government Officials .....	179
<b>TERMINATION OF OPERATIONS.....</b>		<b>180</b>
12.1.	Marine Oil Spill Response Termination .....	180
12.2.	Shoreline Spill Response Termination.....	180
12.3.	Declaration of Termination .....	181
12.4.	Decontamination and Demobilization .....	181
12.4.1.	Decontamination Plan.....	181
12.4.2.	Methodology .....	182
12.4.3.	Equipment priority.....	182
12.4.4.	Cleaning process.....	182
12.5	Preparing formal detailed report .....	183
12.6	Reviewing plans and procedures .....	183
<b>MUTUAL AID .....</b>		<b>184</b>
13.1.	Oil Spill Response Resources Inventory (OSRRI) .....	184

---

13.1.1.	OSRRI available at KPT .....	184
13.1.2.	OSRRI available at ports and allied facilities of the region .....	187
<b>OIL WASTE DISPOSAL MECHANISM.....</b>		<b>191</b>
14.1.	Temporary/ Onfield Storage .....	192
14.2.	Transportation.....	193
14.3.	Segregation.....	193
14.4.	Disposal .....	193
14.4.1.	Recovery and Recycling.....	194
14.4.2.	Landfill.....	195
14.4.3.	Bioremediation.....	195
14.4.4.	Incineration.....	196
<b>CONCLUSION AND RECOMMENDATION.....</b>		<b>197</b>
<b>REFERENCE .....</b>		<b>200</b>

---

**ANNEXURES**

Annexure I	The composition, functional responsibilities and reporting requirements of CMG
Annexure II	Inventories for the tier 1 pollution response
Annexure III	The format for reporting an event
Annexure IV	Allocation of responsibilities in the management of oil spills
Annexure V	Specialist advice and assistance
Annexure VI	The current national inventory in regards of oil spill response
Annexure VII	The national oil spill response capability supported by the concerned Ministries
Annexure VIII	The guiding template for the preparing of a new facility level contingency plan
Annexure IX	The format of Annual Return
Annexure X	The certificate of endorsement
Annexure XI	The SOP for pre-booming
Annexure XII	<i>Pro forma</i> for Annual Returns on preparedness for oil spill response and joint inspection
Annexure XIII	Details of Approved Oil Waste Dealers for KPT

---

**List of Tables**

Table 3.1.	Responsible Combat Agencies .....	25
Table 4.1.	Emergency response units .....	37
Table 5.1	Existing Storage Facilities at the Dry Cargo Jetty Area .....	79
Table 5.2	Private Sector Liquid Storage Facilities .....	80
Table 5.3	Public Sector Liquid Storage Facilities .....	80
Table 5.4.	Traffic Handled at Kandla Port during 2013-14.....	82
Table 6.1.	Important Features of the Port Limit .....	91
Table 6.2.	Details on Prawn Fishery at Kandla and Tuna .....	104
Table 6.3.	ESI Classification as per NOAA Guidelines .....	109
Table 6.4.	Sensitivity Parameters for determine ESI.....	111
Table 6.5.	Geomorphology of Kandla Port Area.....	114
Table 6.6.	Shoreline Type, Sensitivity Index & Response Considerations .....	122
Table 6.7.	Areas Requiring Important Considerations .....	126
Table 7.1.	Details of Oil Handled & Characteristics .....	128
Table 7.2.	Prioritization of resources.....	129
Table 7.3.	Booming Strategies .....	132
Table 7.4.	Skimmer Specific Performance .....	133
Table 7.5.	Shoreline Response Operations .....	137
Table 7.6.	Risk categorization of ports.....	141
Table 7.7.	Oil Spill Response equipment for each risk category of ports .....	141
Table 7.8.	Oil Appearance, Thickness & Concentration of Spill .....	142
Table 7.9.	Details of Shoreline Cleanup Equipments for Kandla.....	143
Table 8.1.	Functions of the Operation Team .....	151
Table 8.2.	Responsibility allocation for Emergency Response Unit .....	153
Table 9.1.	Approximate Quantity of Floating Oil .....	162
Table 9.2.	Details for Oil Spill Sampling .....	167
Table 9.3.	Components of the Sampling Kit .....	168
Table 9.4.	Format for Chain of Custody.....	171
Table 9.5.	Preservation Methods for Different Types of Samples .....	172
Table 12.1.	Criteria for declaration of Termination of Operation .....	180
Table 13.1.	Annual Return on Preparedness for Oil Spill Response under KPT .....	184
Table 13.2.	Details of Oil Pollution Response Capability at Mundra Port, GoK.....	187

---

---

Table 13.3.	Details of Oil Pollution Response Capability at each GMB Port, GoK .....	187
Table 13.4.	Oil Spill Response Capability at Pipav Port, Saurashtra Coast .....	188
Table 13.5.	Oil spill Response Capability at Reliance Industries Limited – Hazira, Gulf of Khambat (GoKh) .....	188
Table 13.6.	Oil Spill Response Capability at Coast Guard Region (West) .....	188
Table 14.1.	Types of Oil Waste Handled .....	192
Table 14.2.	Preferred Segregation for Various Types of Oil.....	193
Table 14.3.	Disposal Methods for Oil Waste .....	193

## List of Figures

Figure 4.1.	National pollution response areas.....	30
Figure 4.2.	Organization structure for handling the oil spill disasters in India.....	31
Figure 4.3.	The Structure of Disaster Management System in India Playing in the Key Managerial Role in Oil Spill Emergencies .....	32
Figure 4.4.	The Emergency Coordination Structure .....	34
Figure 4.5.	Hierarchical arrangement of On Scene Commander .....	36
Figure 4.6.	Composition of a typical Incident Management Team (IMT).....	43
Figure 4.7.	The Statutory Agencies Responsible for Oil Spills .....	48
Figure 4.8.	Combat Agencies Responsible for the Oil Spill Response.....	49
Figure 4.9.	Flow Chart of the Information Flow from the Site of Incident to the Cabinet Secretariat 52	
Figure 5.1	Location map of Kandla Port & Vadinar Terminal .....	77
Figure 5.2	Layout of Kandla Port & Vadinar Terminal.....	78
Figure 5.3	Traffic Profile of Kandla Port.....	83
Figure 5.4	Ships Handled at KPT .....	84
Figure 5.5	Total number of ships handled at KPT .....	85
Figure 5.6	The future perspective of Kandla port up to 2020.....	86
Figure 5.7	The Future Capacity Addition Plan of Kandla Port upto 2020.....	86
Figure 6.1.	Kandla Port - An Ariel View.....	88
Figure 6.2.	KPT Limit.....	90
Figure 6.3.	Important Resources of Kandla Zone.....	92
Figure 6.4.	Important features in Vadinar Zone.....	94
Figure 6.5.	Corals of Narara .....	96
Figure 6.6.	Important Mangrove species within KPT limit .....	97
Figure 6.7.	Some Mammals in the areas adjoining KPT Limit .....	99
Figure 6.8.	Major Amphibians & Reptails of KPT Area .....	99
Figure 6.9.	Marine Mammals.....	101
Figure 6.10.	Some Birds found in the area within KPT Limit.....	102
Figure 6.11.	Salt Pans .....	102
Figure 6.12.	Fishermen .....	103
Figure 6.13.	Location of Kandla and Tuna SEZs* .....	105
Figure 6.14.	Marine National Park and Sanctuary.....	106

Figure 6.15. ESI symbols for Ecological and Socio-economic Resources .....110

Figure 6.16. Oil Spill Sensitivity Map for Kandla Port .....120

Figure 7.1. Location Port and allied facilities in Gulf of Kachchh .....127

Figure 8.1. Oil Spill Response Organization Chart .....145

Figure 9.1. Sample Identification Label.....169

Figure 10.1. Oil Spill Response Planning Chart .....175

Figure 10.2. Dispersant Decision Tree.....176

---

**ABBREVIATIONS**

CCA	Central Coordinating Authority
CIC	Chief Incident Controller
CMG	Crisis Management Groups
COMDIS	District Commander
CoC	Chain of Custody
DCP	Disaster contingency plan
DDMA	District Disaster Management Authority
DGICG	Director General Indian Coast Guard
DOSC	Deputy On-scene Commander
ECC	Emergency Control Centre
EEZ	Exclusive Economic Zone
ELO	Environmental Liaison Officer
ERU	Emergency response units
ESA	Environmental Sensitive Areas
ESC	Environmental and Scientific Coordinator
ESI	Environmental Sensitivity Index
ETV	Emergency Towing Vessel
FPSO	Floating production, storage and offloading
GoK	Gulf of Kachchh
GoKh	Gulf of Khambhat
GPS	Global Positioning System
GSDMA	Gujarat State Disaster Management Authority
GSPCB	Gujarat State Pollution Control Board
HOD	Head of the Department
IAP	Incident Action Plans
IBA	Important Bird and Biodiversity Areas
ICG	Indian Coast Guard
ICMBA	Important Coastal and Marine Biodiversity Areas
IMO	International Maritime Organization
IMT	Incident Management Team
INCOIS	Indian National Centre for Ocean Information Services
IOCL	Indian Oil Corporation Limited
IPIECA	The International Petroleum Industry Environmental Conservation Association
ITOPF	The International Tanker Owners Pollution Federation Limited
KPT	Kandla Port Trust
LAG	Local Action Group
LOSCP	Local Oil Spill Contingency Plan
LRK	Little Rann of Kachchh



---

LST	Local Action Group Support Team
MMD	Mercantile Marine Department
MNPS	Marine National Park and Sanctuary
MoD	Ministry of Defence
MoPNG	Ministry of Petroleum & Natural Gas
MoS	Ministry of Shipping
MRCC	Maritime Response Control Centre
MRC	Marine Response Centre
MRU	Marine Response Unit
NCCM	National Crisis Management Committee
NEBA	Net Environmental Benefit Analysis
NEC	National Executive Committee
NOAA	National Oceanic and Atmospheric Administration
NOS-DCP	National Oil Spill Disaster Contingency Plan
NOS	National oil spill
OCU	Offshore Control Unit
OGP	International Association of Oil & Gas Producers
OIM	Offshore Installation Manager
OOSA	Online Oil Spill Advisory
OOT	Offshore Oil Terminal
OPRC	Oil Pollution Preparedness, Response and Cooperation
OSC	On-Scene Commander
OSCP	Oil Spill Contingency Plan
OSRL	Oil Spill Response Limited
OSR	Oil Spill Response
OSRRI	Oil Spill Response Resource Inventory
PAH	Poly Aromatic Hydrocarbons
P&I	Protection and Indemnity
PPE	Personal Protection Equipment
POR	Place Of Refuge
ROS-DCP	Regional Oil Spill Contingency Plan
SCAT	Shoreline Cleanup Assessment Technique
SIC	Site Incident Controller
SEZ	Special Economic Zone
SLCP	State Level Oil Spill Disaster Contingency Plan
SMCU	Salvage Monitoring and Control Unit
SOPEP	Ship Oil Pollution Emergency Plan
SOP	Standard Operating Practices
SPM	Single Point Mooring
SRC	Shoreline Response Centre
SRU	Shoreline Response Unit
STS	Ship to Ship

---

TEZ	Temporary Exclusion Zone
UNEP	United Nation Environment Programme
VHF	Very High Frequency
VLCC	Very Large Crude Oil Vessels
VOC	Volatile Organic Carbon
WLS	Wild Life Sanctuary

---

## EXECUTIVE SUMMARY

*Major Port Kandla is the northwest gateway of India, located strategically on western coast of the India, inside natural harbor at the head of Gulf of Kachchh. The all-weather port lying close to the important international trade routes is facilitating easy trade with various countries all over the world. Vadinar Terminal located within Kandla Port Trust limit is an integral part of it.*

*Being a major port with oil handling facilities belonging to a unique ecological area in the Gulf of Kachchh region, it has to give highest priority on the environmental protection aspects including combating of adverse effects from it.*

*At present, Indian Coast Guard is the Central Coordinating Agency for any oil spill events in sea including the territorial water limit of the country. In this context, they have published National Oil Spill Disaster Contingency Plan (NOS-DCP). The Ministry of Shipping, the Department of Ocean Development, the Ministry of Petroleum and Natural Gas, Oil companies, Port authorities and Maritime States are the important stakeholders in the plan. In line with this, the Ports and the Oil Handling agencies have to develop local oil spill disaster contingency plan and Tier-1 pollution response capacity to address oil spills up to 700 tonnes in their respective area of jurisdictions.*

*Accordingly, the Kandla Port Trust (KPT) at Gandhidham, Gujarat proposes to develop “Oil Spill Disaster Contingency Plan for Kandla Port” and studies to supplement the same have been entrusted to M/s KITCO Ltd. Kochi, Kerala.*

*This Final Report presents the studies made in this regard in the sections such as Review of Indian Coast Guard Documents, Resources Assessment & Sensitivity Mapping Development of Response Strategy, Incident Management Mechanism, Operations Planning, Mutual Aid and Waste Disposal Plan. Summary of the study are as follows:*

- *Port handles ships with a capacity above 50,000 Dead Weight Tonnage (DWT) while Single Point Moorings (SPMs) handle Very Large Crude Carriers (VLCC) having capacities ranging from 87,000 to 3,25,000 DWT. Important types of oil handled includes Crude Oil, Petroleum Oil and Lubricants (POL) products, Edible Oil and Bunker Fuel Oil. Hence, KPT*

---

limit is unreasonably under the oil spill threat. Vadinar being the hub, extreme caution is required for this area.

- Majority areas towards the coast within port limit are essentially the part of the protected areas such as Marine National Park & Sanctuary (MNPS) and Important Bird and Biodiversity Areas (IBAs). Hence, the risk of oil spill here is determined to be very high.
- Corals and Mangroves should be given the highest priority, followed by mudflats, fishing grounds and intake locations while responding to oil spill. Rocky Coast is having the lowest priority and can be used as sacrificial areas.
- From the present Oil Spill Response Resource inventory available, it can be seen that, sufficient shoreline protection and clean-up resources are not available at KPT. Hence additional resources have been proposed.
- Dy. Conservator, KPT have been proposed as the Chief Incident Controller who will be coordinating the response activities through Emergency Control Centre will be established at KPT office with 24 hr control room at the Port office under the supervision Crisis Management Group headed by Chairman.
- Circumstances of the possible spill and the surrounding environment within KPT limit calls for an early declaration of Tier-2 even in case of a smaller spill. Hence actual level of response should be fixed based on realistic observation and projections from spill scene. MoUs should be executed and maintained in such a way that optimization of resources and minimization of response time can be achieved.
- Temporary storage of oil waste shall be done at suitable location close to the staging area after ensuring that there is no threat for ground water utilized for domestic and industrial purpose. Later the same can be transported to KPT and can be handed over to approved oil waste dealer or recyclers.

## 1

**INTRODUCTION**

Oil spill is one of the major threats for marine environment for the consequences from an oil spill is profound and can adversely affect harbors, beach, wild life, fisheries, human health, tourism and industrial plants that located far away from the original spill location. When these resources are affected, there may be a serious impact to the local economy of the affected coastal area.

Continuously increasing maritime activities, like oil tanker transportation and exploration-cum-exploitation of oil from the sea bed have focused attention on the need for an adequate system to monitor, legislate and ensure quick response to an eventuality of oil spill disaster that may take place due to an accident, releases of crude oil from tankers, accidental release of heavier fuels used by large ships such as bunker fuel or the spill of any oily refuse or waste oil.

The Oil Pollution Preparedness, Response and Cooperation (OPRC) Convention, 1990 established by the International Maritime Organisation (IMO) provides all states to establish measures for dealing with pollution incidents either nationally or in cooperation with other countries in which India is a signed party. In India, Indian Coast Guard (ICG) is the Central Coordinating Agency (CCA). As per National Oil Spill Disaster Contingency Plan (NOS-DCP) promulgated by ICG the emergency response operations within the port limit is the responsibility of the port authority.

Kandla port is one among the thirteen major ports of India located in Gulf of Kachchh (GoK) which hosts one of the world's splendid ecosystems and its rich & highly bio-diversified intertidal flora and fauna. During the financial year 2014-15 the port handled 92.50 MMT cargo. Kandla & Vadinar terminals were visited by 1724 & 530 ships respectively during the same period including Very Large Crude Carriers (VLCC). Also the coast is active and occupied with human settlements and other socio-economic resources, co-existing with the nature, its treasures and threats. Being situated in coastline which has ecological, biodiversity, historical and economic significance at the same time oil spill can cause long term impacts, including threatening the life of these distinguished resources. Also high tidal ranges and strong tidal streams of the area escalate the impacts of oil spill. Hence oil spill events in the region of Kandla Port will turn out to be sensitive. In this context the protection of coastline with distinct & highly productive ecosystems is a responsible task. Therefore preparedness or contingency planning for addressing oil spills is highly required for KPT.

---

In view of the above, the KPT, Gandhidham, Gujarat proposes to develop “Oil Spill Disaster Contingency Plan for Kandla Port ” and studies related with the same has been entrusted to M/s KITCO Ltd. Kochi, Kerala.

Since Kandla port and its surroundings have been extensively studied, primary data collection is not generally anticipated and included in the present proposal. From the various published reports and research papers and through reconnaissance surveys, the sensitivity of the shoreline will be documented which will form the basis of the study. Site visit was conducted by KITCO, detailed discussion was held with Marine Department and also interactions were done with various other departments for the collection of relevant detail for supporting oil spill contingency planning studies, based on the above and the comments received from time to time this Final Report was presented herewith.

## PROJECT BACKGROUND

In India, the responsibility for coordination of oil spill emergency response was transferred from Director General of Shipping to Indian Coast Guard (ICG), Ministry of Defense, Govt. of India on 7th March, 1986 by an Office Memorandum of the Ministry of Defence dated 07 March 1986 and further, by amendment to the Government of India (Allocation of Business) Rules, 1961 vide Gazette notification dated 12 December 2002. The Indian Coast Guard has been designated as the Central Coordinating Authority (CCA) for combating oil spills in Indian waters and undertaking oil spill prevention and control. Maintaining of pollution response resources by a singular government agency like Indian Coast Guard for a developing country such as India is not cost effective. The most economical solution is achieved through pooling of resources and integrating the capability available with other agencies for national cause. Pollution response unlike other crisis management, is a specialized subject and requires elaborate preparatory measures and availability of skilled manpower. In this context in order to delineate entire national preparedness and response system including both public and private resources for responding to an oil spill emergency, ICG had prepared a NOS-DCP which describes the basic framework and guidelines for a national response to a significant spill at sea.

NOS DCP is the apex guidance document for acting on emergencies within the geographical profile of coastal water in India. This plan is intended to delineate functions of various concerned departments and agencies for the operational responsibility to marine incidents which could result due to spillage of oil into water. The plan also provides the frame work of co-ordination of integrated response by various government departments and agencies to protect the environment from the deleterious effects of pollution by oil. It is intended to promote the development of regional and local contingency plans in the three coast guard regions, various ports, offshore petroleum exploration and production agencies, and coastal state pollution control boards for prevention and response of water pollution and other authorities to be able to respond to any further national oil spill disaster contingency. The NOS-DCP has been in operation since July 1996 and brings together the combined resources of:

- The Government of India including that of the Indian Coast Guard;
- The State Governments including emergency services; and

- Ship, ports, and oil industries.

Since 1993 the year when the NOS-DCP was formalized, the Indian Coast Guard has been very persistent in endorsing two preventive measures, the first one establishing a “Contingency Plan” and the second “Maintenance of Tier – 1 pollution response capability” by the ports, oil handling companies and the State Government. The latest NOS-DCP has been published in 2015. Further, NOS-DCP circulars on oil spill response preparedness has been published time to time which gives guidance on the preparation of oil spill contingency plan at various levels. In order to plan for the range of potential spill sizes, from small operational spills to worst-case scenarios, local authorities need to develop their plan based on the internationally recognised tiered response that classifies oil spills into three categories by IMO as follows:

(a) Tier-1 is concerned with preparedness and response to a small spill within the capabilities of an individual facility or harbour authority. 700 tonnes is often cited as the upper limit of ‘Tier-1’. However, the circumstances of the spill and the surrounding environment will determine the actual level of response.

(b) Tier-2 is concerned with preparedness and response to a spill that requires the co-ordination of more than one source of equipments and personnel. For a Tier-2 response, assistance can come from a number of entities within a port area or from sources outside the immediate geographic area. Tier-2 describes a wide range potential spill scenarios and deals with operational spills upto 10,000 tons.

(c) Tier-3 is concerned with a major spill requiring the mobilization of all available national resources and depending upon the circumstances will likely involve mobilization of regional and international systems. It deals with the spills of more than 10,000 tonnes.

As per the directives of the Ministry of Shipping (MoS) and Department of Oil Industry Safety Directorate (Ministry of Petroleum and Natural Gas), the Ports and the Oil Handling agencies are to establish oil pollution contingency plan and Tier-1 pollution response capacity to address oil spills upto 700 Tonnes in their respective area of jurisdictions. With the initiative made by the Indian Coast Guard, a major step has been instituted since the 9<sup>th</sup> NOS-DCP meeting to conduct audit of Tier –1 facilities of Port and Oil handling agencies. Regional co-operation is required to combat Tier 2 & 3 spills. ICG recommends the maritime facilities and the coastal states to undertake mutual aid agreements for the same and present escalations of resources considering potential pooling in the regional scale.

This report have been prepared in this context to support the oil spill contingency planning studies of Kandla Port Trust for catering Tier-1 spill. The port belong to the Risk Category –A for an oil handling port with SPMs & STSs.



---

Located in the Kandla Creek, in the western most part of Little Rann of Kachchh (LRK) at the mouth of GoK, the port area is immediately surrounded by high density of creeks, mangrove swamps, mud, patches of dry salt waste Rann, vast salt pan and aquaculture ponds. However the port limit extends to Vadinar in the southern arm which is located amidst of the extremely sensitive coastline with rich corals and islands, where the SPMs and other oil handling facilities are operating for various petroleum companies, which are essentially part of the protected areas Marine National Park & Sanctuary (MNPS) and Important Bird and Biodiversity Areas (IBAs). Flora constitutes the algae, sea grass, herbs, shrubs and trees is dominated by mangroves and fauna constitutes the mammals, birds, reptiles, arthropods, amphibians, fishes etc. Eventhough less productive segment compared to the southern arm of GoK, area between Mundra and Kandla is having comparatively higher sensitivity than the rest of northern coastline of Gujarat with exception to the Kori creek area (Vijayalakshmi Nair, NIO).

The area is located close to the international shipping line and is an approach for another 5 ports. Presently there are oil handling facilities of Reliance, IOCL, BORL including SPMs within the Kandla port limit near Kandla, Oil berths at Kandla creek and another SPM is to be operational off Veera, also being located close to the busy international shipping routes, the area is unreasonably under the oil spill threat. Hence the risk of oil spill in this area is determined to be very high (Sensitive Coastal Marine Areas of India, Oil Spills and their Impacts, Indian Coast Guard). The port is already having an Oil Spill Contingency Plan in place and Oil Spill Response (OSR) resources are in place. In this context supplementing studies for the contingency planning for Kandla Port Trust was conducted covering the following aspects.

- Review of Indian Coast Guard Documents including NOS-DCP 2015 and relevant circulars.
- Environmental Resources Assessment, Identification of Coastal and Shoreline Zones and Sensitivity Mapping
- Development of Response Strategy including- selection of response resources and infrastructure facilities to be in place.
- Detailing of Incident Management Mechanism
- Operations Planning
- Oil Waste Disposal Plan
- Mutual Aid Provisions available



## SCOPE & OBJECTIVE

### 3.1 Scope

To support the preparation of Oil Spill Contingency Planning for Kandla Port Trust which will be base document for the emergency preoardness, response and mitigation during an oil spill in accordance with NOS-DCP 2015 and is to comply with its ammendment issued from time to time.

### 3.2 Objective

- To ensure the protection of marine as well as coastal environment including its dependents within its jurisdictional limit
- To assist the national cause by supporting distressed group affected by oil spill through Mutual Aid outside its jurisdictional limit

### 3.3 Responsibility

The details of responsible combat agency during various spill scenarios are given as **Table 3.1** below.

**Table 3.1. Responsible Combat Agencies**

Sl. No	Jurisdictional Limit	Type of Spill	Responsible Combat Agency	
1	Within Port Limit	Tier-1	KPT based on NOS-DCP,2015	ICG may assist if requested by Port Authority
		Tier-2/3	ICG	
2	Outside Port Limit Marine	Tier-1/2/3	ICG	
3	Outside Port Limit Shoreline	Tier-1	Gujarat State Government	ICG may assist if requested by Port Authority
		Tier-2/3	ICG	

This document is to support the Local Oil Spill Contingency Plan (LOSCP) of Kandla port and is a property of Kandla Port Trust which is to be maintained, reviewed and updated as per ICG guidelines For executing the responsibility assigned in NOS-DCP 2015 as the Responsible Combat Agency within their Port Limit.

---

### 3.4 Statutory Requirements

As per NOS- DCP, Kandla Port is to maintain Risk Category-A. The details are already given as Annexure.

### 3.5 Geographical Limit

This facility level plan applies to the port limit of Kandla Port Trust which includes the Vadinar Terminal within the limits of Tier -1 response level.

### 3.6 Mutual Aid

Mutual Aid is applicable to the stakeholders of the area including ESSAR, RELIANCE, Bharat Oman Refineries Limited (BORL) & IndianOil Corporation Ltd (IOCL) terminals & operators which are operating within the port limit and also having individual facility level contingency plan and also for the ports located in the locality Navlakhi under taken by Gujarat Maritime Board and Adani Port & Special Economic Zone, Mundra for combating Tier-2 spills upto 10,000 Tonnes under the coordination of Onscene Command of Regional Commander ICG.

### 3.7 Interface with ROSDCP & NOSDCP

The plan provides the structure for an effective oil spill disaster contingency for Kandla Port Trust inline with the objectives of the NOS-DCP, 2015 and Regional Oil Spill Contingency Plan (ROS-DCP) & District Oil Spill Contingency Plan (DOS-DCP) prepared under North-West Region (NW) CGRHQ Gandhinagar & DHQ-1 Porbandar through the Indian Coast Guard Station (ICGS) Gandhinagar, Pipavav, Jakhau, Mundra, Veraval, Vadinar & Okha also the Coast Guard Air Enclave (CGAE) Porbandar.

During a severe spill event due to its nature, extent or both, ICG through its predesignated On-scene Commander. As already discussed in the previous section, The Regional Pollution Response Officer will be the On-Scene Commander (OSC) and act as the representative of the Regional Commander to co-ordinate all activities at the scene of pollution through the relevant District Commander (COMDIS) in the vicinity of the region/area. The Coast Guard District Commander (COMDIS) will designate an officer as Pollution Response Officer for the district who will act as the Deputy On-scene Commander (DOSC) and lead the initial response team to the scene of incidence within his area of jurisdiction under the overall guidance of the Regional Pollution Response Officer. He will be responsible for the following:

- Directing the employment of needed resources for prevention of pollution, containment, cleanup, and disposal of any pollutants, and restoration of the site
- Providing a focal point of information for all agencies concerned

- Preparing cost analysis and detailed report covering all aspects of the spill
- Collecting samples for possible analysis.

The OSC will pass on regular reports to the Regional Headquarters and the Coast Guard Headquarters, of his assessment, and of resources and assistance required. In case if situation further worsens, Tier -3 will be declared and the National On-Scene Commander will take over the authority.

## REVIEW ON NATIONAL OIL SPILL DISASTER CONTINGENCY PLAN (NOS-DCP)

NOS-DCP published by ICG is the apex manual for the response towards any oil spill event. In NOS-DCP efforts are taken in the direction for preparing a basic frame work towards an oil spill emergency preparedness & response towards the preparation of response plan for state/regional/port/oil installation. In spite of its exhaustive nature NOS-DCP provides enough flexibility in the preparation of response plan for state/regional/port/oil installation.

### 4.1. Scope of NOS-DCP

- The plan is action oriented and covers aspects such as reporting, communication, alerting, assessment, operations, administration, finances, public relations and arrangements with other contiguous states. The plan assigns responsibility for various tasks to relevant government departments and agencies, identifies trained personnel, equipment, and surface craft, and aircraft and means of access to these resources.
- It delineates functions of various departments and agencies for the operational responsibility for marine incidents that could result due to spillage of oil into water.
- The plan also provides the framework for co-ordination of integrated response by various government departments and agencies to protect the environment from the deleterious effects of pollution by oil.
- The plan outlines combined stakeholder arrangements designed to allow a rapid and cooperative response to marine oil spills within the defined area. This plan also coordinates the provision of national and international support.
- This plan parallels similar documents dealing with the Government of India's responsibility for saving life at sea, for search and rescue and for caring for survivors brought ashore.
- The plan co-exists with incident and security plans operated by ships, ports and offshore installations. Mutual respect between those in command and control of this

---

plan and those in charge of all other relevant plans is imperative to ensure that all of the plans can continue to function efficiently, whatever the circumstances.

#### 4.2. Objectives of the Plan

The objectives of the plan are:-

- To establish an effective system for detection and reporting of spills;
- To establish adequate measures for preparedness for oil and chemical pollution;
- To facilitate rapid and effective response to oil pollution;
- To establish adequate measures for crew, responders, and public health and safety, and protection of the marine environment;
- To establish appropriate response techniques to prevent, control, and combat oil and chemical pollution, and dispose-off recovered material in an environmentally sound manner
- To establish record-keeping procedures to facilitate recovery of costs.
- To maintain the evidences for the purpose of identifying the polluter and taking suitable administrative, civil or criminal action against the polluter.

#### 4.3. National Pollution Response Areas of NOS-DCP

NOS-DCP applies to all incidents of marine casualty or acts relating to such casualty occurring with grave and imminent danger to Indian coast line or related interests from pollution or threat of pollution in the sea by deliberate, negligent or accidental release of oil, ballast water, noxious liquid and other harmful substances into the sea including such incidents occurring on the high seas.

The plan also covers all incidents in any part of the sea, or inland, that are likely to affect the maritime zones of India, that includes all the Territorial Waters and the Exclusive Economic Zone (EEZ) of India, as detailed in **Figure 4.1** , and the High Seas where an oil or chemical spill has the potential to impact on Indian interests in the maritime zones of India.

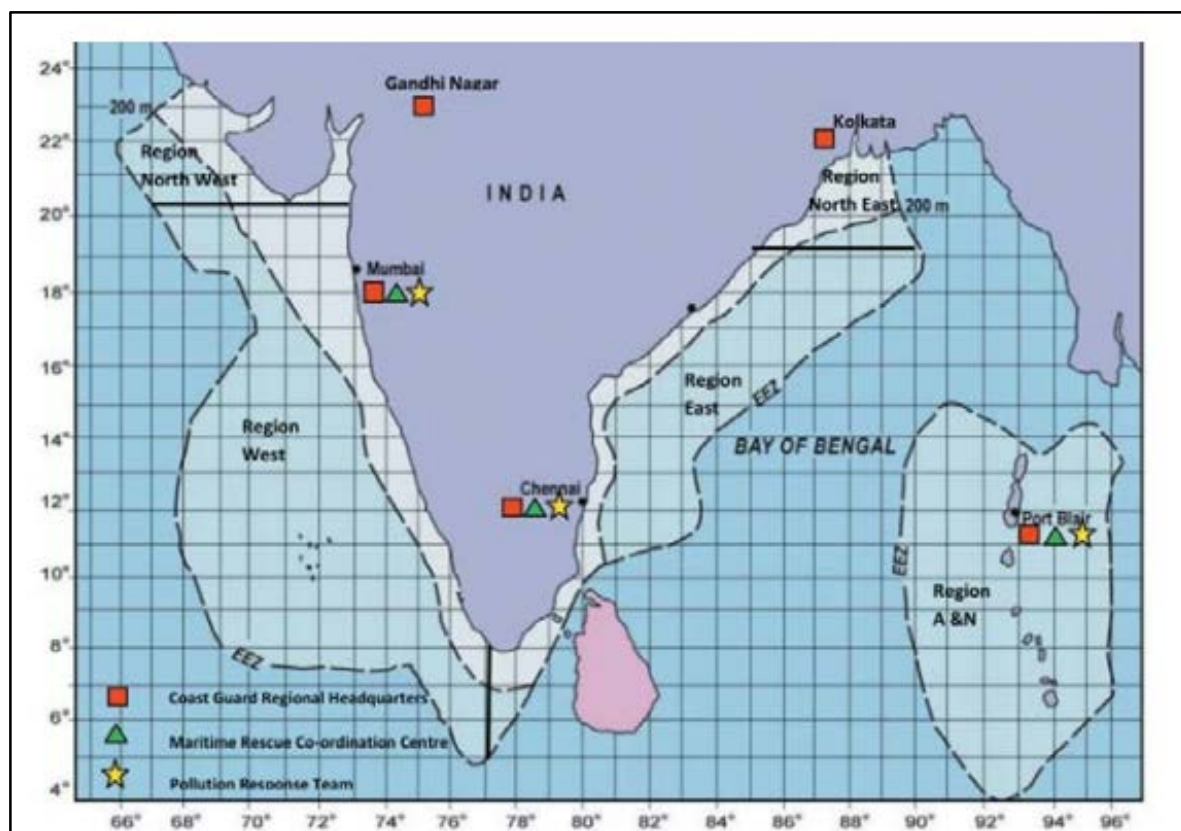


Figure 4.1. National pollution response areas

#### 4.4. Designed spill size

The designed spill size for planning and operational reasons is 10,000 tonnes. This spill size was decided at the meeting with national plan stakeholders as the appropriate level for which to plan national equipment inventory and other resource requirements. Additionally, the oil exploration and production industries hold membership with private international oil spill response organisations for access to their equipment stockpiles.

#### 4.5. Concept of tiered response

The size, location and timing of an oil spill are unpredictable. Spills can arise from oil loading, unloading or pipeline operations, and from a collision or grounding of vessels carrying crude oil and products in local ports or coastal waters. They can also arise from tankers or barges operating on inland waterways, or from exploration and production operations and tankers operating in international waters. Oil spill risks and the responses they require should be classified according to the size of spill and its proximity. This leads to the concept of ‘Tiered Response’ to oil spills. International Maritime Organization (IMO) classifies oil spills into three categories as follows.

(a) **Tier-1** is concerned with preparedness and response to a small spill within the capabilities of an individual facility or harbour authority. 700 tonnes is often cited as the upper limit of ‘Tier-1’.

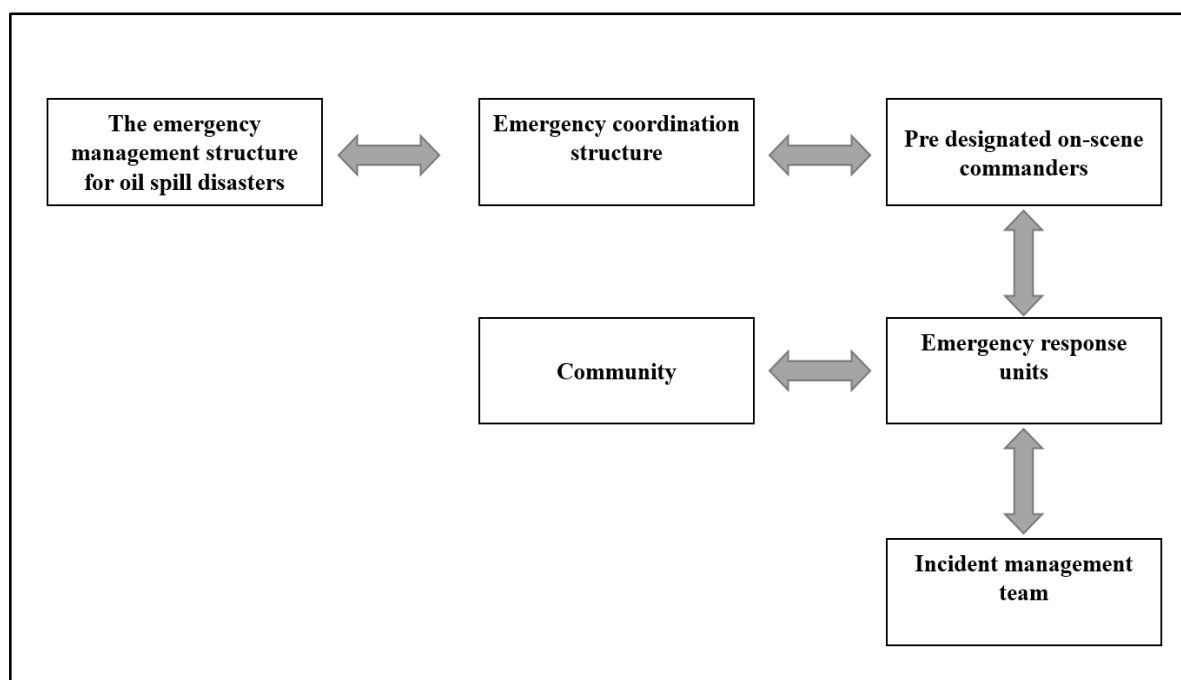
However, the circumstances of the spill and the surrounding environment will determine the actual level of response.

(b) **Tier-2** is concerned with preparedness and response to a spill that requires the co-ordination of more than one source of equipment and personnel. For a Tier-2 response, assistance can come from a number of entities within a port area or from sources outside the immediate geographic area. Tier-2 describes a wide range potential spill scenarios and deals with operational spills up to 10,000 tons.

(c) **Tier-3** is concerned with a major spill requiring the mobilization of all available national resources and depending upon the circumstances will likely involve mobilization of regional and international systems. It deals with the spills of more than 10,000 Tonnes.

**4.6. Emergency Organizational Structure for Oil Spill Disasters**

NOS-DCP delineated the organization structure for handling the oil spill disasters and is presented in **Figure 4.2**. In the oil spill response profile, the emergency organisation has responsibilities allocated within various groups dealing with Management Support, Coordination of Activities, Emergency Response Units and Incident Management team in place. The details of the above groups are presented below:



**Figure 4.2. Organization structure for handling the oil spill disasters in India**

**4.6.1. The Emergency Management Structure for Oil Spill Disasters**

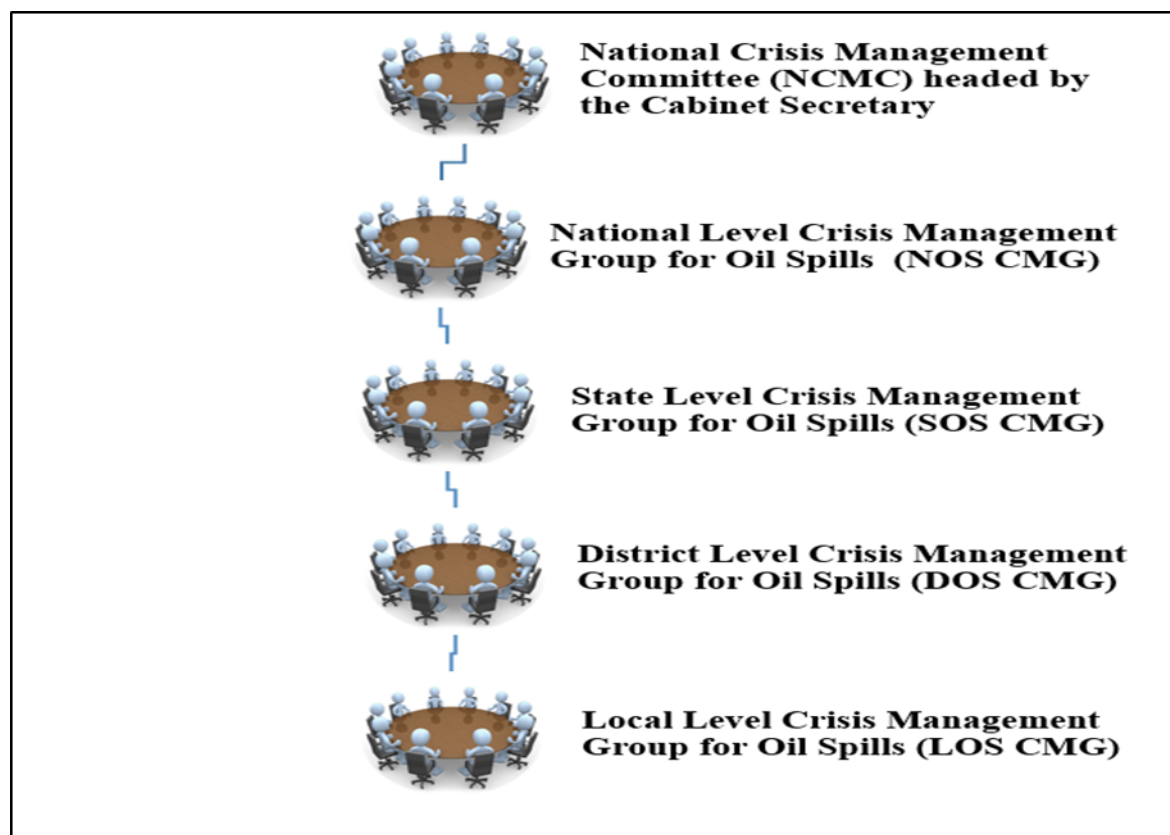
Emergency management structure take the managerial responsibility at the apex operational level, in the event of an oil spill. The National Crisis Management Committee (NCMC) headed by the Cabinet



Secretary constitutes institutional framework of emergency management structure for the oil spill disasters. NCMC is supported by the Crisis Management Groups (CMGs) of the various central nodal ministries .

The NCMC supported by Crisis Managemnet Group will provide management, operational, technical and environmental advice and support to the combat agencies as required inregards of response to a crisis.

The Structure of Disaster Management System in India playing key managerial role in oil spill emergencies is represented in **Figure 34.3**. The composition, functional responsibilities and reporting requirements of CMG is as presented in **Annexure I**.



**Figure 4.3. The Structure of Disaster Management System in India Playing in the Key Managerial Role in Oil Spill Emergencies**

#### 4.6.2. The Emergency Coordination Structure for Oil Spill Disasters

The coordination of an oil spil response action is executed through a well framed emegency coordination structre. The Director General Indian Coast Guard (DGICG) is the Central Coordinating Authority (CCA) and has the overall responsibility to ensure that appropriate response is made to any incidence in the seas around India. He will direct the various aspects of the pollution response

---

operations and will be assisted by the Commanders, Coast Guard Region North West (NW), West (W), East (E), North East (NE), and Andaman & Nicobar (A&N) as required, depending on the proximity to the scene of contingency. The Regional Commanders will in turn be assisted by the Coast Guard District Commanders in the coordination of response to oil pollution within a coastal State. The emergency coordination structure as presented in NOS DCP is presented in **Figure 4.4** below.

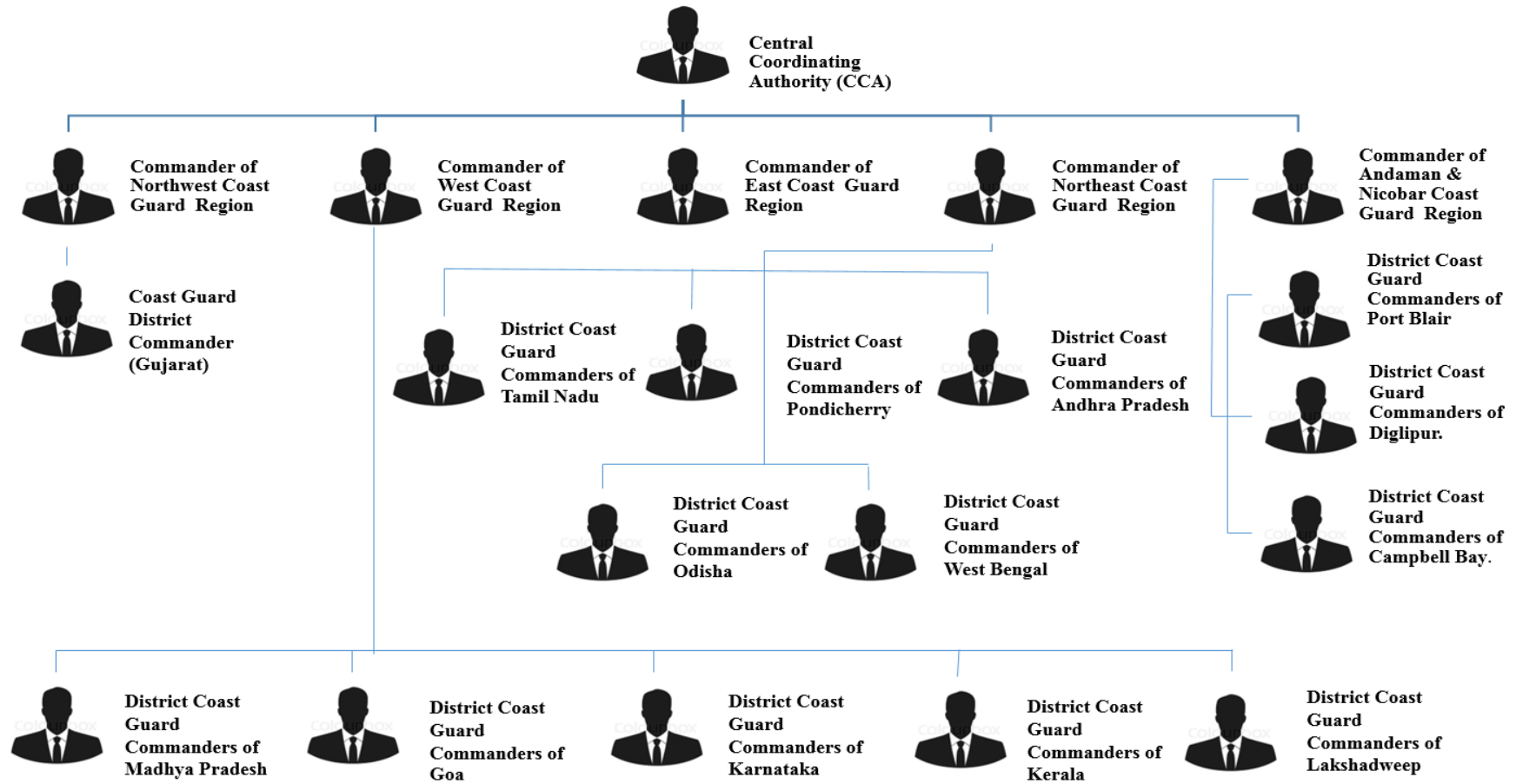


Figure 4.4. The Emergency Coordination Structure

---

### 4.6.3. Predestinated On-Scene Commanders

The management of oil spill response action is executed through a well structured on-scene commanders group under the coordination of emergency coordination structure described above. On scene commander is a person responsible for the control and management of the marine oil spill clean-up. The Director (Environment) at Coast Guard Headquarters serves as the National On scene Commander in the event of a spill of national significance. The Regional Pollution Response Officer will be the On-Scene Commander (OSC) and act as the representative of the Regional Commander to co-ordinate all activities at the scene of pollution through the relevant District Commander (COMDIS) in the vicinity of the region/area. The Coast Guard District Commander (COMDIS) will designate an officer as Pollution Response Officer for the district who will act as the Deputy On-scene Commander (DOSC) and lead the initial response team to the scene of incidence within his area of jurisdiction under the overall guidance of the Regional Pollution Response Officer. He will be responsible for the following:

- Directing the employment of needed resources for prevention of pollution, containment, cleanup, and disposal of any pollutants, and restoration of the site
- Providing a focal point of information for all agencies concerned
- Preparing cost analysis and detailed report covering all aspects of the spill
- Collecting samples for analysis.

The OSC will pass on regular reports to the Regional Headquarters and the Coast Guard Headquarters, of his assessment, and of resources and assistance required. Organogram of pre-designated On-scene Commanders is presented in **Figure 4.5**

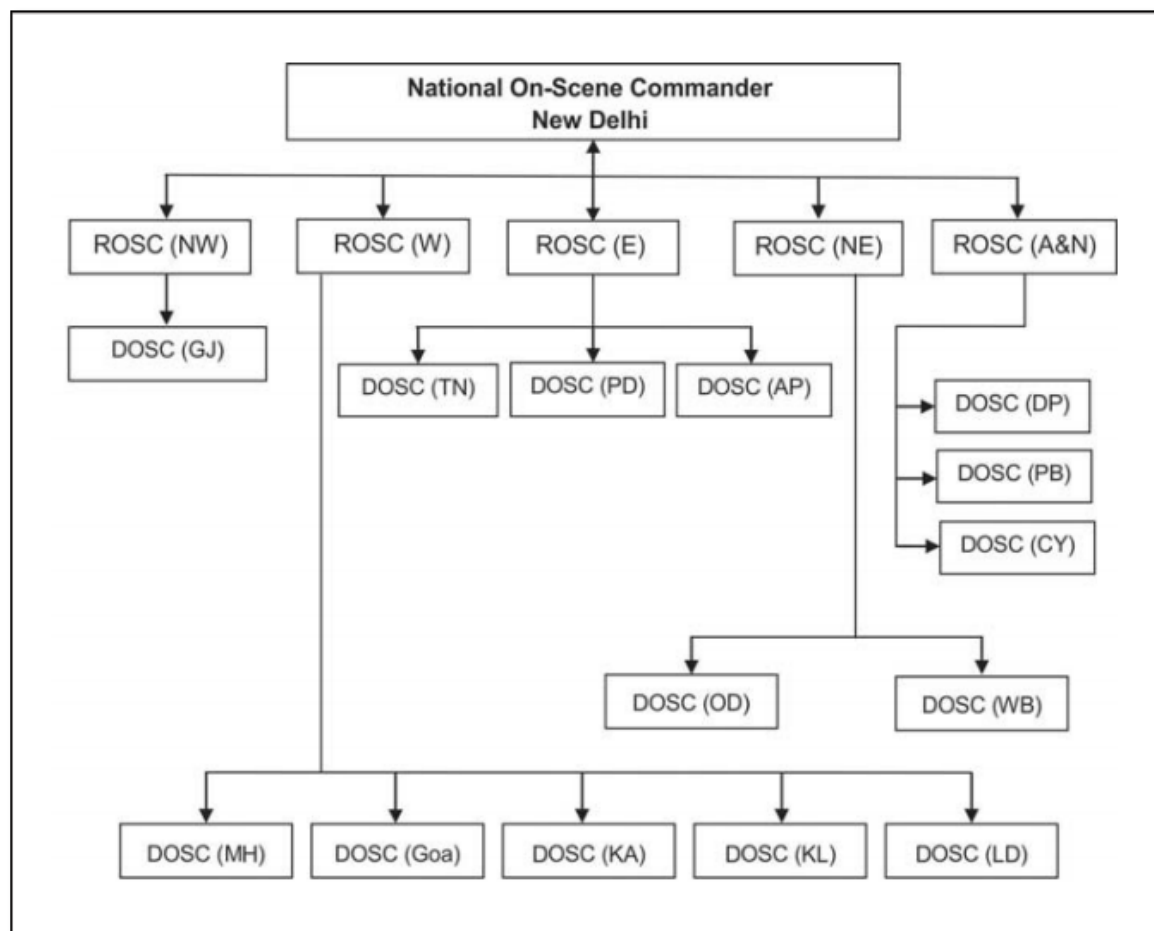


Figure 4.5. Hierarchical arrangement of On Scene Commander

#### 4.6.4. Emergency Response Units (ERU)

The Emergency response units (ERU) may be defined as the place from which the operations to handle an emergency are directed and coordinated. It will be attended by the chief incident controller, key personnel and the senior officers responsible for control of emergency. The Emergency response unit will be equipped to receive and transmit information and directions from all the areas of the marine terminal as well as outside and will be located in an area of minimum risk.

The ERU shall be away from the potential hazards and provide maximum safety to personnel and equipment and should be preferably made of non-combustible building of either steel frame or reinforced concrete with two exits and adequate ventilation. The objective of the ERU is

- First, to prevent pollution from occurring;
- Second, to minimize the extent of any pollution that occurs;
- Third, to mitigate the effects of that pollution

Different modules of emergency units, separate, but linked, were established at federal level in order to direct operations in the event of an incident requiring response. These modules are presented in **Table 4.1**

**Table 4.1. Emergency response units**

Sl. No	Response Unit	Title	Role
a	Salvage Monitoring and Control Unit	SMCU	To monitor and control salvage operations
b	Marine Response Centre	MRC	To direct response action at sea
c	Shoreline Response Centre	SRC	To direct shoreline response
d	Emergency Control Centre	ECC	To monitor operations to contain any potential pollution within an offshore installation and its reservoir and apart facility jurisdiction
e	Environment Group	EG	To provide environmental and public health advice to all these centers
f	Offshore Control Unit	OCU	To direct response action at offshore Installations

Not all incidents require all these emergency response units. However, the arrangements for managing the incidents must allow for the possibility of salvage operations, action at sea and action on shore taking place simultaneously.

#### 4.6.4.1. Salvage Monitoring and Control Unit (SMCU)

Salvage Monitoring and Control Unit (SMCU) is set up by Indian Coast Guard District or Regional Commander as per the necessity of the salvage operations involved in an event. The members of the SMCU are :

- The Indian Coast Guard District or Regional Commander;
- The Salvage Manager from the salvage company appointed by the ship owner,
- The harbour master, if the incident involves a harbour or its services;
- A single representative nominated by agreement between the ship owner and insurers (for both the physical property and their liabilities);
- The District or Regional Pollution Response Officer;
- A Surveyor from the Mercantile Marine Department
- A Surveyor from the Indian Register of Shipping, if required; and
- An Environment Liaison Officer, nominated by the Environment Group.

---

#### 4.6.4.2. Marine Response Centre (MRC)

In almost all cases involving a national response, whether ship or offshore installation related, the Indian Coast Guard establishes a Marine Response Centre (MRC) at the nearest Maritime Response Control Centre (MRCC) which is a communication hub between all response centres. It contains the following persons, although some of the Coast Guard staff may play more than one role.

- An ICG Pollution Response Officer, to manage sea borne and air borne operations;
- Where a ship is involved, an Mercantile Marine Department (MMD) officer to manage cargo transfer operators;
- A Coast Guard Logistics Officer, to organize the deployment of the equipment needed and control all Coast Guard financial commitments;
- If the incident involves a port or its services, a representative of the port authority;
- An officer of the state fisheries department, to advise on the impact on fisheries and to liaise with fishing organization;
- A local administration official to act as liaison officer with the Shoreline Response Centre;
- An Environmental Liaison Officer (ELO) nominated by the Environment Group; and
- Defense Public Relations Officer, to liaison with the media

The SMCU may be co-located with the MRC, if needed and in such case , the membership of the SMCU needs to include the members of the MRC with Indian Coast Guard staff fulfilling more than one role.

#### 4.6.4.3. Shoreline Response Centre (SRC).

When the threat of pollution at the shoreline exceeds the capability of the most affected local authority, the Coast Guard initiates a national response, and that local authority (or authorities) sets up a Shoreline Response Centre (SRC) in order to continue the response action.

Each local authority's own contingency plan details the mechanism for escalating the response in accordance with the tiered response concept and specifies how to set up the SRC in the light of its own practices and organisation. These plans also contain the necessary authorisation to each local authority to enable the designated officer directing the SRC to take decision on behalf of the other local authorities concerned.

---

An SRC needs to contain representative of all the local authority services that may need to participate in the clean-up operation, and representative of all local and port authorities that may become involved. In addition, it contains an Environment Liaison Officer (ELO) nominated by the Chair of the Environment Group.

#### 4.6.4.4. Emergency Control Centre (ECC)

Emergency Control Center (ECC) provides a centralized location where key staff members can monitor, track and make decisions regarding the oil spill response. Each oil installation and sea-port facility shall have the provision of an Emergency Control Centre (ECC) preferably with a back-up arrangement. The ECC shall be away from potential hazards and provide maximum safety to personnel and equipment. ECC should be a noncombustible building of either steel frame or reinforced concrete construction and should have at least two exits and adequate ventilation

Each response unit, including the ECC at seaports and oil installations, should be provided with the following basic supplies and dedicated equipment.

- A copy of the Oil Spill Contingency Plan (OSCP).
- Maps and display charts and diagrams showing buildings, roads, underground fire mains, important hazardous material and process lines, drainage trenches, and utilities such as steam, water, natural gas and electricity
- Situation boards (continuously updated to present a summary of the current situation and response actions being taken).
- Aerial photographs, if possible, and maps showing the site, adjacent industries, the surrounding community, high-ways, rivers, etc., help determine how the disaster may affect the community so that the proper people can be notified, adequate roadblocks established, and the civil authorities advised sufficient telephone lines to enable full liaison with outside bodies
- Names, addresses, and telephone numbers of employees, off-site groups and organizations that might have to be contacted; all telephone lists being reviewed for accuracy on a scheduled basis and updated, as necessary
- Dedicated and reliable communication equipment; enough telephones and at least one fax line to serve the organization for calls both on-and off-the-site
- Fixed and portable two-way radio equipment to keep in contact with activities on-scene and to maintain continuity of communications when other means fail



- 
- Plan board, logbook, tape recorder, television, DVD and Video facilities for playing back records from aircraft and helicopters, as well as monitoring media coverage of the incident with a person assigned to record pertinent information and to assist in investigating causes, evaluating performance, and preparing reports
  - Emergency lights so that operations can continue in the event of power failure
  - Photocopy, fax and e-mail facilities
  - Dedicated computers with LAN/ internet facility to access the installation data and the latest and updated soft copies of all standard operating practices (SOP) etc.

Each response unit will be supported by an Administration Team responsible for the general management of the unit and providing personnel for:

- Communication links between the units
- The distribution of messages within the units
- Keeping records of messages and expenditure
- Taking minutes during meetings to record decision
- Typing services
- Updating situation boards and charts
- Providing catering to the units.

#### **4.6.4.5. Environment Group**

Response to any maritime incident requiring a regional or national response would involve the establishment of an Environment Group since all those involved in operations at sea (including salvage) and shoreline clean up need timely environment advice. The Coast Guard would initiate the request on the relevant civil administrative authority for the formation of the Environment Group. The core membership of the Group would come from the relevant statutory authorities and include relevant civil administration authorities, forest and wildlife authorities, fisheries authorities, Block Development Officer, local public health officials and relevant non governmental organisations for appropriate expert advice. The Group may also include a Coast Guard representative

Environment Group would perform a purely advisory role and provide advice on environment aspects and public health impacts of the incidents. Being a common facility, they will provide comprehensive advice to all response units and represent all environmental and public health interest considered being at risk. The expert advice based on immediately available and prepared data and

information, may encourage the collection of real time environmental data by the relevant government agencies. Such environment data may provide accurate baseline data of vulnerable environmental features immediately before impact of the pollution plume, so that risk can be identified and the damage can be quantified.

Environment Group will track the success of preventive and counter pollution measures throughout the incident, and begin to assess the overall long term environment impact, dependent on timely provision, from each response unit, of all relevant information on the fate and modeling of pollutants, and each unit's forecasts, plans actions and outcomes. If a marine pollution incident is expected to have a significant impact on the marine environment, or the shoreline, the group may promptly make the arrangements to monitor and assess the impact in the longer term.

During the time of an oil spill event, response units shall make all reasonable efforts to consult the Environment Group, or its chair, about any proposed action that is likely to have lasting impact on the environment. If time does not permit the response unit to consult before acting, it will circulate a written report to the Environment Group and all other response units as soon as after the action (or decision) has been taken.

#### **4.6.4.6. Offshore Control Unit (OCU)**

Apart from above described response units each offshore installations should identify the location for an Offshore Control Unit (OCU) in close proximity to the operators ECC as part of installation's oil spill response plan .

The OCU requires the same support and structure as an SCU and similar links to their operations units engaged in other tasks including search and rescue, at sea clean up and shoreline clean up, as appropriate. The administrative support required by the OCU will be provided by Ministry of Petroleum & Natural Gas (MoPNG).

The members of the OCU are:-

- The Coast Guard Commander
- The Emergency Operations Manager, a role defined in the operator's oil spill contingency plan, acts a link between Coast Guard and the Emergency Response Centre where is a line to the Offshore Installation Manager;
- The Operator's Representative, a role defined in the operator's oil spill contingency plan, representative the interests of the owner, operator, contractors, and liability underwriters of the offshore installation,

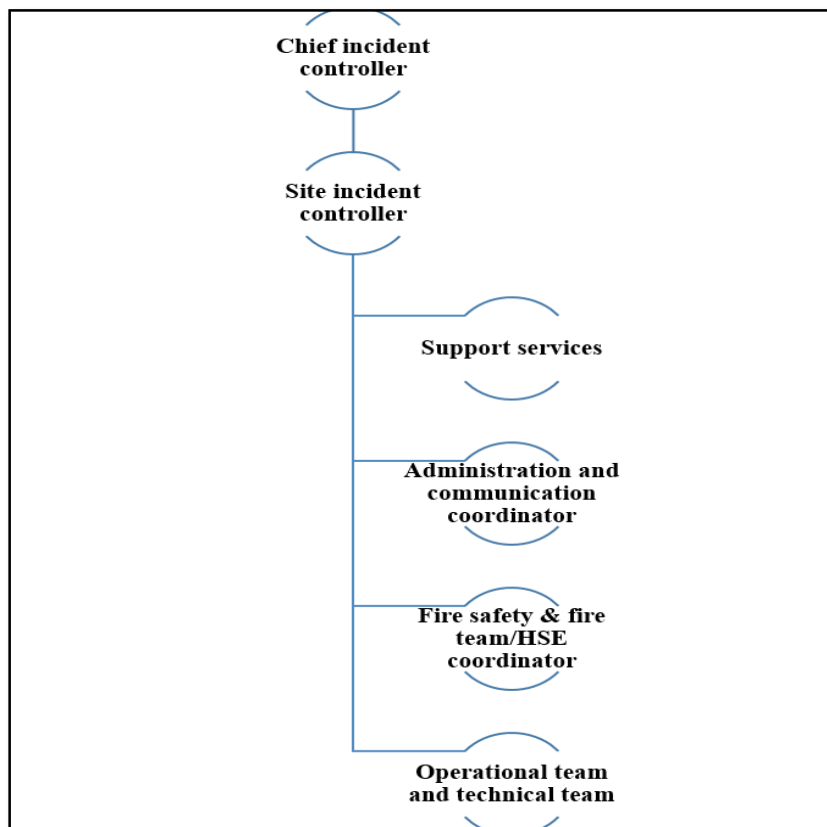
- An Environmental Liaison Officer, nominated by the Environment Group, advises the Coast Guard on the environmental implications of any proposed actions;
- The DGH provides the Coast Guard with advice on the importance of the installation to strategic supplies and other matters of public interest; and
- A specialist or technical advisor to the Coast Guard, either from the operator, the DGH or an independent source, provides advice as circumstances require

#### 4.6.5. Incident Management Team (IMT)

The Incident Management Team (IMT) is the team who actually takes up the response activities at the time of an event. The IMT is headed by a Chief Incident Controller (CIC) and he will be assisted by a Site Incident Controller (SIC) and other supporting groups, who actually deal with the response activities at field. **Figure 4.6** illustrates the composition of a typical Incident Management Team (IMT) for control of an oil spill emergency. Any entity of IMT can merge the functions as per their other statutory requirements and based on level of risk and range of operations.

The number of staff required to fill positions in the IMT of the emergency organisation can be varied according to the size and complexity of the incident and the number of staff available. In a major incident all positions may be filled, but in a lesser incident one person may fill a number of positions. In a very small incident, SIC will be able to carry out all management functions.

Persons in charge of sea ports and oil installations ensure that persons with appropriate experience and skills are identified so that they can be appointed to the various positions in the emergency organisation in the event of a marine pollution incident. If agency input into a response is required the Coast Guard may place its liaison officer/s within the IMT, so as not to burden personnel that will be fully engaged in response activities.



**Figure 4.6. Composition of a typical Incident Management Team (IMT)**

The section below presents the functional responsibilities and reporting requirements of IMT and facilities established as a part of it..

#### **4.6.5.1. Chief Incident Controller (CIC)**

Chief Incident Controller (CIC) is the key responsible officer for the management and coordination of response operations at the scene of a pollution incident to achieve the most cost effective and least environmentally damaging resolution to the problem. Persons in charge of sea ports and oil installations shall identify appropriate individuals to act as a Chief Incident Controller (CIC). CIC shall have overall responsibility to protect personnel, site facilities, and the public before, during, and after an emergency or disaster. The CIC shall be present at the main emergency control centre for counsel and overall guidance. Responsibilities of the Chief Incident Controller shall include the following:-

- Preparation, review and updating of the OSCP
- Assessment of situation and declaration of an oil spill emergency
- Mobilization of main coordinators and key personnel
- Activation of Emergency Control Centre

- 
- Taking decision on seeking assistance from mutual aid members and external agencies
  - Continuous review of situation and decide on appropriate response strategy;
  - Taking stock of casualties and ensure timely medical attention;
  - Ensuring correct accounting and position of personnel after the emergency
  - Ordering evacuation of personnel as and when necessary;
  - Taking decision in consultation with local Coast Guard and District Authorities when a tier 2 or tier 3 spill is to be declared.

During a major incident the CIC will act under the purview of the relevant Coast Guard Commanders.

#### 4.6.5.2. Site Incident Controller (SIC)

The Site Incident Controller (SIC) shall be identified by the Chief Incident Controller and will report directly to him. During lesser incidents the SIC shall have overall responsibility for managing the response. Persons in charge of sea ports and oil installations should ensure that the SIC is assisted by a response team with appropriate planning, operational, technical, scientific, chemical, environmental, logistical, administrative, financial, and media liaison skills.

Responsibilities of the Site Incident Controller shall include the following:-

- To maintain a workable oil spill emergency control plan, establish emergency control centers, organize and equip the organization with OSCP and train the personnel;
- To make quick decisions and take full charge
- To communicate to the Emergency Control Centre where it can coordinate activities among groups
- To be responsible for ensuring that appropriate local and national government authorities are notified, preparation of media statements, obtaining approval from the CIC and releasing such statements once approval received
- To ensure that the response to the oil pollution emergencies is in line with entity procedures, and to coordinate business continuity or recovery plan from the incident;
- To co-ordinate any specialist support required for the above purpose
- To decide on seeking assistance of mutual aid members and external agencies.

---

#### 4.6.5.3. Administration and Communication Coordinator

The SIC will be assisted by an administration and communication coordinator whose duties shall include the following:-

- To coordinate with mutual aid members and other external agencies;
- To direct them on arrival of external agencies to respective coordinators at desired locations;
- To mobilize oil spill responders and resources for facilitating the response measures;
- To monitor mobilization and demobilization of personnel and resources;
- To provide administrative and logistics assistance to various teams.
- To be responsible for all financial, legal, procurement, clerical, accounting and recording
- Activities including the contracting of personnel, equipment and support resources
- To be responsible for the management of the Emergency Control Centre (ECC)

#### 4.6.5.4. Support Services

Along with administration and communication coordinator following additional coordinators will be nominated at the sea ports and oil installations and delegated the specific responsibilities falling under the basic functions of SIC and/ or CIC for Human Resources Services, Logistics Services, Media and Public Relations Coordinator, Operations and Technical Coordinator, Environmental and Scientific Coordinators and Fire Safety & Fire Team. The important responsibilities of support services that are to be executed through respective coordinators are detailed in the following section:

##### ***Human Resources Services Coordinator***

***Logistics Services Coordinator:*** In any response there is a vital need to ensure that response personnel are provided with adequate resources to enable an effective response to be mounted. The Logistics Services Coordinator shall ensure that all resources are made available as required. This includes the procurement and provision of personnel, equipment and support services for operations in the field and for the management of resource staging areas.

***Media and Public Relations Coordinator:*** The Media and Public Relations Coordinator shall ensure adequate liaison between the incident management team and the media. All queries received from the media should be directed to this person. Before releasing any information, the Media and Public

---

Relations Coordinator, action should have the approval of either the relevant Coast Guard Commander or CIC, depending on the size of the spill.

**Operations and Technical Coordinator:** The Operations and Technical Coordinator is responsible for the provision of scientific and environmental information, maintenance of incident information services and the development of Strategic and Incident Action Plans. He shall ensure the distribution of all information to the Incident Management Team and to all response personnel generally. He is responsible to the CIC for all response operational activities. This includes ensuring that the requirements of Incident Action Plans (IAP) are passed on to operational personnel in the field, and for ensuring that the plans are implemented effectively.

**Environmental and Scientific Coordinator:** The State Government shall pre-appoint the Environmental and Scientific Coordinator (ESC), either on a State, regional or local area basis. During a spill response the ESC will normally form part of the Operations team. In this role the Operations Team is to provide the CIC with an up-to-date and balanced assessment of the likely environmental effects of an oil spill. The Planning Section will advise on environmental priorities and preferred response options, taking into account the significance, sensitivity and possible recovery of the resources likely to be affected. In major incidents, the ESC may directly advise the relevant Coast Guard Commander.

**Fire Safety & Fire Team/HSE Coordinator:** Fire and safety officer of Port/ local Fire Station shall be acting as the Fire and Safety Coordinator. Fire and Safety officer will be reporting to the Chief Incident Controller and responsibilities are as follows

- Development & execution of emergency response plan
- Train all team members for fire response
- Overall responsible for fire prevention
- To ensure that everyone is evacuating and none is entering the restricted area during emergency
- Operation and maintenance fire detection, notification and suppression systems
- Providing first aid to the injured person and transportation of the patient
- Recommend the Site Incident Controller to impose as well as release fire emergency

#### 4.6.6. Community

Support of the local community is essential for the success of any response operation, particularly shoreline response. The community will include volunteers from the National Cadet Corps, National

---

Disaster Mitigation Resource Centres, National Service Scheme, Nehru Yuva Kendra, and Non Governmental Organisations. The specialized National Disaster Response Force may be called in addition to the community volunteers. Awareness programmes are to be conducted for the local inhabitants and also their representatives are to be trained for dealing with the emergencies.

#### 4.7. Local Action Group and Local Action Group Support Team

##### 4.7.1. Local Action Group

In order to aid the support to the Union and State Governments in the event of a major oil pollution incident a Local Action Group (LAG) will be formulated in coastal states. LAG provides support management team, specifically in the roles of response managers, and response team leaders. Each coastal State nominates personnel to the LAG as indicated in **Table 4.2** except Goa, Puducherry Daman and Diu, Lakshadweep and Minicoy, and Andaman and Nicobar which will nominate one response team leader instead of five.

**Table 4.2. Composition of Local Action Group**

Role	Positions per State
Planning Coordinator	1
Operations and Technical Coordinator	1
Logistics and Administration Coordinator	1
Response Team Leader	5

##### 4.7.2. Local Action Group Support Team

The local Action Group (LAG) is supported by a subgroup Local Action Group Support Team (LST) at the time of event. LST will comprise of following components,

- Environmental Advisers
- Finance & Administration Officer
- Wildlife Officer
- Equipment Operator
- Offshore Containment/Recovery
- Inshore Containment/Recovery
- Engine driver and Lascar
- Vessel-based dispersant spraying
- Shoreline Assessment
- Shoreline Cleanup



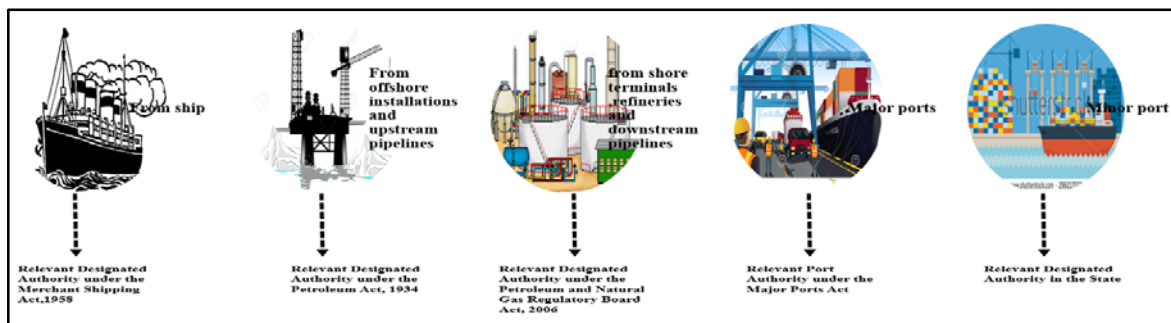
The Equipment Operator role has been broken down into areas of specific expertise. Equipment Operators may be competent in more than one area.

Each coastal State would identify personnel to fulfil these roles, as these personnel would be required when responding to major incidents within their own jurisdictions, and will become part of the LAG when succession planning. Sea ports and oil installations are expected to nominate personnel to these positions. Certified personnel of private oil spill response organisations may also be considered for such roles. Training of LST is the responsibility of the respective coastal States with support of the sea ports, oil agencies, Coast guard and other government agencies, non-governmental organisations, etc. During an oil spill incident, if required, the relevant combat or statutory agency is responsible for activation of LAG and LST in accordance with applicable contingency plans or State arrangements.

Also during an oil spill incident the Chief Incident Controller or the relevant Coast Guard Commander may requisition for personnel from other coastal States to become part of the Incident Management Team or the incident response team. At that time suitable personnel will be selected by Coast Guard from the LAG or the LST of the coastal State with a maximum release period of ten days (including travel time) unless both Coast Guard and the LAG/ LST member’s organisation reach a separate agreement. The selected personnel will remain in the employment of their own agency, and all entitlements in relation to their contract of employment will remain unchanged.

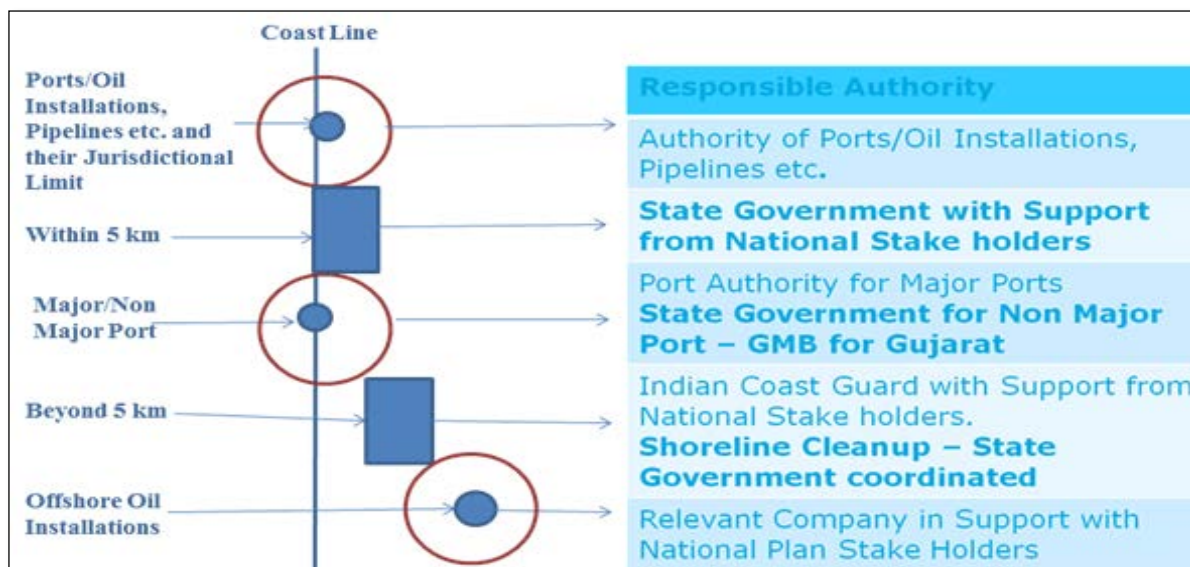
**4.8. Responsibility for Responding to Oil Spills**

Responsibilities for responding to an oil spill in Indian waters are shared between the Indian Coast Guard, State Governments, Port Authorities and Corporations. Liability for clean-up of both, oil and HNS spills remains with the polluter. The details of the combat agencies and statutory agencies responsible for the oil spill response according to the nature of origin of the spill is shown in **Figure 4.7** and **Figure 4.8**. The resources of the Combat Agency will need to be supplemented by other local, regional, and national resources.



*Note : The Statutory Agency is responsible for the institution of prosecutions and the recovery of cleanup costs on behalf of all participating agencies.*

**Figure 4.7. The Statutory Agencies Responsible for Oil Spills**



Note: Combat Agencies have the operational responsibility to take action in order to respond to an oil spill in the marine environment in accordance with the relevant contingency plan

Figure 4.8. Combat Agencies Responsible for the Oil Spill Response

Each port facilities, oil terminal and. Installations should have capability to provide first response to oil spill in their areas( ie Tier 1 level pollution ). The capability includes trained manpower and equipment in line with NOS-DCP provision for which are given as **Annexure II**. In cases where additional resources are required, these will generally be available from the local port authority, or from adjacent industry operators under mutual aid arrangements or locally from the Indian Coast Guard.

In case of tier 2 event preparedness and response requires the co-ordination of more than one source of equipment and personnel. ‘Tier 2’ event response requires the assistance from multiple entities within a port area or from national sources outside the immediate geographic area.

Incase of Tier 3 events mobilization of all available regional /national/ international resources are required depending upon the circumstances, will likely involve mobilization of and systems. It is this tier ofresponse where positive advance customs arrangements are critical to facilitate a successful effort. If required, internationalresources can be facilitated by the Statutory Agency through the Ministry of External Affairs.

Incase of oil industry, each company will designate an Industry Adviser. During a tier 2 or tier 3 incident, the Industry Adviser of the affected company will provide a direct high-level linkage to the response organisation. Industry personnel will nominate their personnel to the respective State, District, and Local CMG, Local Action Group, and Local Action Support Team (LST). Each company will designate its CIC and IC. During lesser incidents the CIC shall be

responsible for overall response strategy. The CIC shall keep the Statutory Agency informed of progress with the response. The response actions will be supported by the LAG and LST.

#### **4.9. Discovery and Notification of an Event**

Marine pollution needs an immediate response in order to minimize the damage to marine environment. The Indian Coast Guard is the national operational contact point for the receipt and transmission of reports on oil pollution in Indian waters.

##### **4.9.1. Reporting of an Event**

Masters or other persons having charge of ships and persons having charge of offshore facilities involved in an incident (any event involving probable discharge of oil, of any quantity, in Indian waters) shall report the particulars of such incidents without delay and to the fullest extent possible to the nearest Indian Coast Guard Maritime Rescue Coordination Centre (MRCC).

In the event of the ship or offshore facility involved in an incident being abandoned, or in the event of a report from such a ship or offshore facility being incomplete or unobtainable, the obligations shall, to the fullest extent possible, be assumed by the owner, charterer, manager or operator of the ship, or offshore facility, or the agent in case of a ship.

Masters or other persons having charge of ships and persons having charge of offshore facilities involved in an incident shall report the particulars of such incidents without delay and to the fullest possible extent to the nearest Indian Coast Guard MRCC any observed event at sea involving a discharge or probable discharge of oil, of any quantity, or the presence of oil in Indian waters.

Persons having charge of sea ports and oil handling facilities in India shall report without delay to the nearest Indian Coast Guard MRCC any event at their sea port or oil handling facilities involving a discharge or probable discharge of oil, of any quantity, or the presence of oil in Indian waters.

Maritime inspection vessels and aircraft of other services including the Air Force, Navy, Border Security Force, Customs department, Forest department, Police, Marine Police, Fisheries Survey of India and Port Pilots, or officials and civil organisations such as Air India and other private aircraft operators shall report without delay to the nearest Indian Coast Guard MRCC any observed event at sea or at a sea port or oil handling facility involving a discharge of oil, of any quantity, or the presence of oil in Indian waters.

Any other organisation (for example, a local authority, harbour authority or environmental organisation) receiving a report of marine pollution of any quantity, or a threat of marine pollution, whether from a ship, offshore installation or unknown sources, should send that information

---

immediately to the nearest Indian Coast Guard MRCC. The MRCC contacts the concerned Duty Staff Officer. The format for reporting an event is presented in **Annexure III**.

Oil spill event shall be reported in the following events

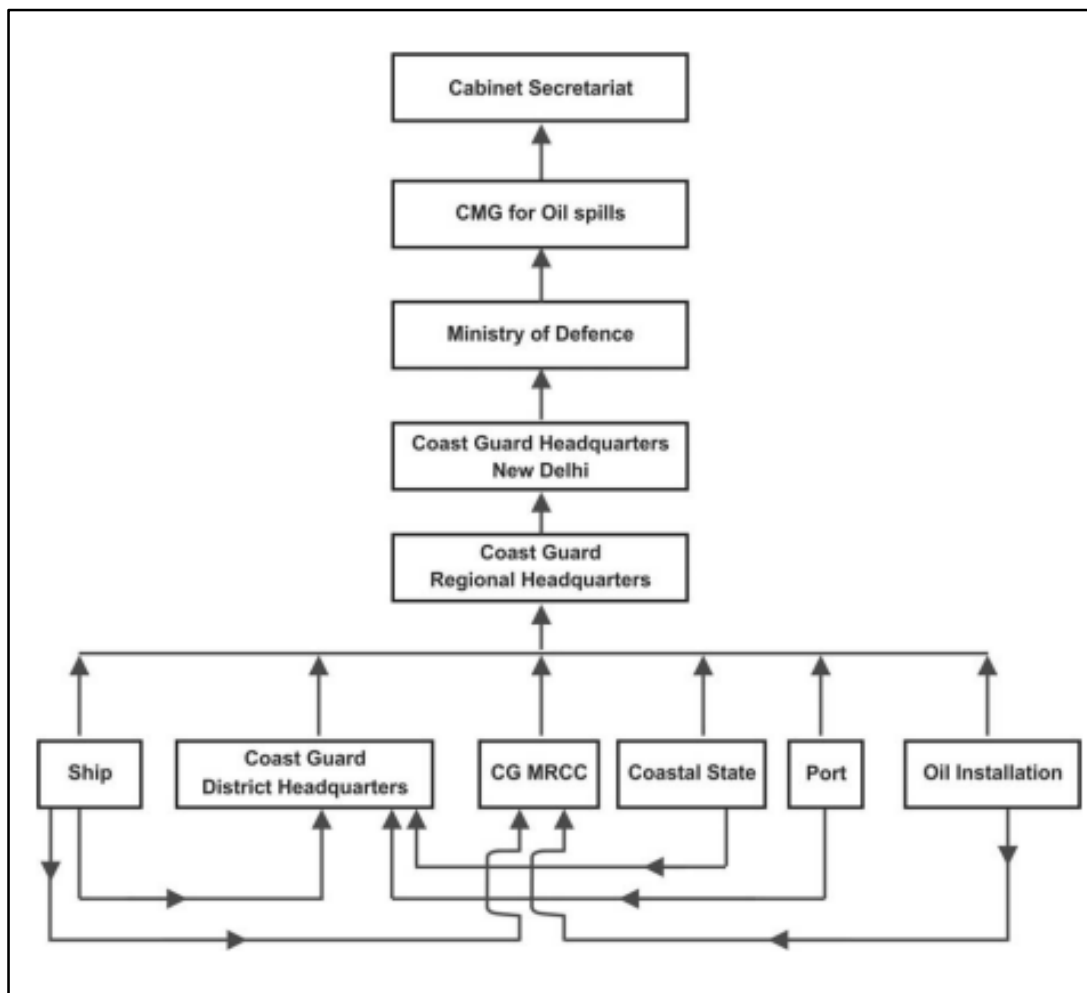
- Discharge above the permitted level or probable discharge of oil or of noxious liquid substances for whatever reason including those for the purpose of securing the safety of the ship or for saving life at sea; or
- A discharge or probable discharge of harmful substances in packaged form, including those in freight containers, portable tanks, road and rail vehicles and ship borne barges; or
- Damage, failure or breakdown of a ship of 15 meters in length or above which:
- Affects the safety of the ship; including but not limited to collision, grounding, fire, explosion, structural failure, flooding and cargo shifting
- Results in impairment of the safety of navigation; including but not limited to, electrical generating system, and essential ship borne navigational aids; or failure or breakdown of steering gear, propulsion plant,
- A discharge during the operation of the ship of oil or noxious liquid substances in excess of the quantity or instantaneous rate permitted under the MARPOL Convention.

Organizations sending information should make every practicable effort to identify :

- Identity of ships or offshore facilities involved;
- Time, type and location of incident;
- Quantity and type of harmful substance involved;
- The weather, sea state and tidal conditions in the area;
- Assistance and salvage measures; and
- Events and actions so far

The initial report send to the authority regarding oil spill identification can be supplemented as necessary, and provide information concerning further developments; and comply as fully as possible with requests for additional information. The report on identification of any oil spill can be made by radio or telephone or facsimile.

When an incident, which could result in marine pollution, is reported to the relevant Indian Coast Guard Maritime Rescue Coordination Centre (MRCC), the details of the event will be recorded and respective agency or departments will be intimated for the necessary action. The flow chart of the information flow from the site of incident to the cabinet secretariat in the event of an oil spill is depicted in **Figure 4.9**.



**Figure 4.9. Flow Chart of the Information Flow from the Site of Incident to the Cabinet Secretariat**

Follow-up on the submitted report regarding the identification of oil spill event will be monitored by MRCC. The MRCC contacts the ship or offshore installation to ascertain, following :

- The nature of incident (collision, loss of containment, etc.)
- The number of people on board;
- The type, size and name of the ship or installation;
- The precise location, course and speed of the ship, and its proximity to other ships, offshore installations, shallow water and the shore;

- 
- Information on the ship's cargo, stores or bunkers, and whatever any are dangerous;
  - The structural and mechanical integrity of the ship or installation;
  - The weather, sea state and tidal conditions;
  - Any assistance available to the casualty and the intentions of the Master or Offshore Installation Manager (OIM);

When an incident is reported MRCC initiates any search and rescue response required and then reports any pollution incident or a risk of significant pollution (whether or not known to involve oil or any other hazardous substance, and even if of unknown origin) to the concerned Duty Staff Officer for response action.

After reporting of a tier 2 or tier 3 incident to the Coast Guard, the Regional On-Scene Commander or/ and the National On-Scene Commander will have responsibility of informing all concerned authorities and will coordinate with appropriate level in the State or/ and Central Government till termination of response.

#### **4.9.2 Initial Actions Taken**

When an incident is reported to Indian Coast Guard MRCC the following actions will be initiated under the purview of Coast Guard District or Regional Commander as appropriate. ordering aerial surveillance of the ship, if possible with an experienced observer;

- Arranging for inspection of the ship by an IRS surveyor or other qualified person;
- Putting on stand-by or deploying:
- Dispersant spraying aircraft and ships,
- Oil recovery equipment,
- Booms
- Emergency Tow Vehicles (ETVs) or other tugs
- Establishing the availability of salvage and lightering ships;
- Moving the ship to shelter;
- Exercising the power of intervention;
- Obtaining specific weather forecasts
- Requesting control of airspace in vicinity of the casualty; and

- Establishing a Temporary Exclusion Zone (TEZ).

#### 4.9.3 Assessment of the Event

The Regional Headquarters of the Coast Guard are to prepare for combating a major oil spill up to 10,000 tonnes. The requirement of combating a major oil spill above 10,000 tonnes will be undertaken by pooling all available resources and equipment in the country. There for in case of major spill a rapid assessment of the threat presented by the marine accident is essential. If an actual spill has occurred, then the designated Regional Commander, On Scene Commander should, if possible, conduct aerial surveillance of the oil slick and from weather and hydrographic data, predict probable trajectory of the oil slick. If the oil slick is moving offshore towards the open sea, then monitoring on a regular basis is the preferred control option. If the oil slick is moving onshore, then the response could be either containment and recovery, chemical dispersion or shoreline cleanup. The On Scene Commander must evaluate whether the required response is within the local resource capability or requires resources/equipment from other agencies and accordingly advise the Director General, Coast Guard

#### 4.9.4 Criteria for Triggering Regional or National Response

When the Indian Coast Guard MRCC is notified of a major incident, the Coast Guard District or Regional Commander will decide if a regional or national response is warranted. In a local response, the Coast Guard has no role other than to maintain records of any pollution for statistical purposes. In a regional response, the Coast Guard Regional Commander may deploy regional Coast Guard equipment and facilities to support the port authorities, contracted responders or local authorities.

In the event of an incident involving an offshore installation the decision on the level of response will be in consultation with the owner or operator of the offshore installation involved in the incident. NOSDCP lays down no rigid criteria for triggering a regional or national response. However, the Coast Guard District or Regional Commander may trigger a regional or national response as appropriate if;

- A shipping casualty gives rises to the risk of significant pollution requiring a salvage operation;
  - An oil spill from an offshore installation requires the deployment of vessels and/or aircraft by the Indian Coast Guard to contain, disperse or neutralize it;
  - An oil spill within the jurisdiction of a port authority requires the deployment of regional or national resources to contain, disperse or neutralize its, or other action beyond the capacity of the harbour authority with support of mutual aid arrangements;
- or



- A local authority requests the deployment of shoreline response resources and manpower with other states or under national control because the action is beyond the local capacity with mutual aid arrangements

#### **4.9.5 Action after Initiating a National or Regional Response**

When a threat of significant pollution justifies a regional or national response, the Coast Guard District or Regional Commander notifies the CCA of the incident. The CCA may decide to supplement the response or stand down.

#### **4.9.6 Situation Reports**

A situation report is exactly what the name implies: a report on a situation containing verified, factual information that gives a clear picture of the "who, what, where, when, why and how" of an incident or situation.

In relation to incidents involving ships, Indian Coast Guard with support of the Directorate General of Shipping takes the lead in providing the Ministry of Defence and other concerned ministries officials of the devolved administration affected or potentially affected by the incident, with situations reports.

In relation to incidents involving offshore installations, the Ministry of Petroleum and Natural Gas takes the lead in providing both operations and policy advice. The Indian Coast Guard also disseminates situation reports to the Ministry of Defence and other concerned ministries and the coastal state affected or potentially affected by the incident.

#### **4.9.7 Final Report**

A final closure report of all major incidents viz., Tier 2 and Tier 3 oil pollution incidents will be submitted post investigations and analysis to the Central Coordinating Authority and other concerned authorities within 45 days of termination of response by the facility or installation where the discharge occurred.

#### **4.10 International Assistance**

Generally the oil industry maintains membership with an oil spill response organisation, such as Oil Spill Response Limited (OSRL), Singapore. M/s OSRL holds a Tier 3 stockpile and provides response training, and other services. The oil industry membership provides for access to OSRL equipment and personnel at Singapore and in the United Kingdom. If resources in addition to the national resources are required to respond to an incident in India, then Oil Spill Response Limited (OSRL) will be called out invoking the membership of the concerned oil company. The Global Response Network is a collaboration of seven major oil industry funded spill response organisations whose mission is to harness cooperation and maximise the effectiveness of oil spill response services worldwide.



The Indian Coast Guard, in accordance with current MoU and relevant International Conventions, may also assist neighbouring countries in relation to oil spill incidents in their waters. Also in the event of a major oil spill incident, it is likely that additional overseas assistance may be sought from overseas in accordance with the International Convention on Oil Pollution Preparedness, Response and Cooperation (OPRC 1990). In such cases, customs and immigration authorities of ports and air ports need to provide immediate facilitation for temporary import of equipment and personnel in order to transfer them in the scene of action expeditiously.

#### **4.11 Cross Border Incidents**

In case of incidents close to International Maritime Boundary Line, or incidents which are likely to result in transboundary pollution, high-level consultation and cooperation will be maintained with the Competent National Authority or Authorities of concerned State (s), with due regard to the provisions of any Regional Contingency Plan or Memorandum of Understanding or other arrangement, with an objective to ensure a clear delineation of responsibility for the response. In case of incidents close to State or Union Territory borders, high-level consultation and cooperation will be maintained between the two Statutory Agencies, with an objective to ensure a clear delineation of responsibility for the response.

#### **4.12 Allocation of Responsibilities in the Management of Oil Spills**

In the event of a oil spill various responsibilities are allocated to various federal departments in order to aid the speedy recovery and the same is detailed in **Annexure IV**.

#### **4.13 Specialist Advice and Assistance**

Specialist technical advice is available to response team from a variety of sources. Advice can vary from the fate of oil, selection and deployment of pollution control equipment, and dispersant use, to the associated environmental effects of an oil spill. Specialist advice can also be provided in relation to the safety and stability of ships.

The range of specialist environmental and operational technical advice in the event of an oil spill in the marine environment that can be provided by varied departments and organisations of the Government of India and other agencies is enumerated in the **Annexure V**.

#### **4.14 Inventory for the Oil Spill Response**

As mentioned in previous sections each port facilities, oil terminal and. Installations should required to maintain the equipments and manpower for the response towards a teir 1 level pollution. The standard inventory required for ports, oil agencies, and coastal states in regards of oil spil response is already presented in **Annexure II**. In addition to this, the Indian Coast Guard maintains stockpiles of

equipment at its pollution response centre at Mumbai, Chennai, Port Blair and at Vadar. The Indian Coast Guard also operates two dedicated pollution response vessels. The third pollution response vessel in the series is in the final stages of commissioning. Stocks of oil spill dispersant are additionally held at each Coast Guard Station/ Air Station. The current national inventory is at **Annexure VI**. The national oil spill response capability supported by the concerned Ministries is presented in **Annexure VII**.

#### **4.15. Provision for Mutual Aid**

In case of a major emergency it is not possible to combat an event by a individual unit since it will be beyond its capability. Hence it is essential to have mutual aid arrangements with neighbouring industries. Consideration shall be given to the following while preparing mutual aid arrangements:-

- Written mutual aid arrangements are to be worked out to facilitate additional help in the event of Level-II emergencies by way of rendering manpower, medical aid or firefighting equipments, etc.
- The mutual aid arrangement shall be such that the incident controller of the affected installation shall be supported by neighbouring industries on call basis for the support services materials and equipments already agreed. Further, all such services deputed by member industry shall work under the command of the site incident controller of the affected installation.
- Mutual aid associations shall conduct regular meetings, develop written plans and test the effectiveness of their plans by holding drills. Drills are essential to establish a pattern for operation, detect weaknesses in communications, transportation and training. Periodic drills also develop experience in handling problems and build confidence in the organization.
- To make the emergency plan a success, the following exchange of information amongst the member organizations of mutual aid association is considered essential: -
- The types of hazards in each installation and firefighting measures.
- The type of equipment, that would be deployed and procedure for replenishment.
- Written procedures which spell out the communication system for help and response. This is also required to get acquainted with operation of different firefighting equipment available at mutual aid members and compatibility for connecting at users place.

- Familiarization of topography and drills for access and exit details carried out by mutual aid members.

#### 4.16 Inspections

The preparedness of ports and oil handling agencies will be inspected periodically, by nominated Coast Guard officers, acting on behalf of the Central Coordinating Authority, and if deemed necessary, jointly with the concerned statutory authority. The periodicity and manner of such inspections will be as decided by the Central Coordinating Authority. Report of such inspection will be rendered as per the *pro forma* provided in **Annexure XII**.

#### 4.17 Online Oil Spill Advisory System

The Online Oil Spill Advisory (OOSA) system has been developed by INCOIS for use by the Indian Coast Guard and other statutory authorities and combat agencies involved in oil spill cleanup and control measures in the event of oil spill. OOSA delivers the trajectory of the spilled oil immediately, and enables the combat agency to plan clean up activity. On submission of necessary information like location of the spill, date, time, pollutant type and its quantity, the trajectory prediction set up is triggered in the background, along with the forecasted forcing parameters such as wind and currents. The trajectory prediction for a period of 48 to 90 hrs is generated and disseminated to registered users.

OOSA is launched as an experimental set up, and a full-fledged system will be in place after obtaining the feedback/ suggestions from the user community.

#### 4.18 24-Hour Emergency Advice Center

Ensuring access to the initial risk assessment capability 24-hours a day, 365 days a year should be a central element of the contingency planning to deal with chemical spills on water. At a national level, there should ideally be one contact point for ensuring immediate access to information on chemical hazards. It would be linked to the ICE (International Chemical Environment) scheme - a voluntary programme, co-ordinated through The European Chemical Industry Council (CEFIC), to create an international network for chemical distribution incidents. The aim of ICE is to ensure that information on the chemical hazards posed by an incident, practical help and, if necessary and possible, appropriate equipment is provided to the emergency services to minimise adverse effects.

However, it will take time in India to have a complete database and to establish a monitoring agency for the chemicals of its origin, to its hinterland movements, the destination, the customer, the chemical characteristics, the possible threats, the response to such threats and the likely threat to environment. In the interim, it is necessary as much information available through open sources and from the manufacturers and exporters of the characteristics of the chemical substances that are moved

from the Indian ports is gathered and a database maintained by Indian Ports Association (IPA) for supporting an effective spill response.

#### 4.19. Provision for Salvage

If there is a threat of significant pollution the MRCC contacts the salvor or, if not yet appointed, the master or owner of the ship, and the harbour master, if the incident is in a port or its approaches, and offers assistance. The MRCC states that intervention powers may be exercised and instructs those in command of the vessel to provide the Indian Coast Guard information which must include:

- Whether the owner has appointed a salvor and, if so, its name and contact details;
- The broad nature of the contract between owner and salvor;
- Information on the intentions of the salvor; and
- Any other important information that has not yet been gathered.

Simultaneously, as a pollution prevention tactic, the MRCC may also task the contracted Emergency Towing Vessel (ETV) to proceed to the area. The Indian Coast Guard District or Regional Commander decides whether it is necessary to set up a Salvage Monitoring and Control Unit (SMCU) based on the merits of the incident. The members of the SMCU are;

- The Indian Coast Guard District or Regional Commander;
- The Salvage Manager from the salvage company appointed by the ship owner,
- The harbour master, if the incident involves a harbour or its services;
- A single representative nominated by agreement between the ship owner and insurers (for both the physical property and their liabilities);
- The District or Regional Pollution Response Officer;
- A Surveyor from the Mercantile Marine Department
- A Surveyor from the Indian Register of Shipping, if required; and
- An Environment Liaison Officer, nominated by the Environment Group.

In the event that the SMCU is co-located with an MRC, the membership of the SMCU needs to include the members of the MRC with Indian Coast Guard staff fulfilling more than one role.

If it is necessary for the salvage operation in addition to the SMCU another on board salvage team will be established in consultation with India Coast Guard. This team will comprising a coast guard representative, salvage master, crew and a special casualty centre (as per the decision of ship owner).

The Salvage Master will, in consultation with the Coast Guard, strictly monitor and, if necessary, control access to the casualty, establishing any necessary protocols, through the SCR, with the security plan operated by the casualty in compliance with the Interventional Ship and Port Security Code (ISPSC).

Consultation with Coast Guard is essential because every additional body increase the potential problem of rescue, and every additional person increase the risk of confusion as to what the Salvage Master and his crew are doing.

#### **4.20 Requirement of Communication Aids**

In a pollution incident it is important that the CIC has access to adequate communication facilities. In addition to the facilities available through the ECC it is envisaged that port and oil installation should have Very High Frequency (VHF) radio facilities, the Coast Guard communications networks would be available to coordinate a response. In a major incident it may be necessary to seek assistance from other Government agencies and utilise the Government Radio Network or the emergency services or Naval radio communications network.

#### **4.21 Training and Exercises**

The Indian Coast Guard conducts regular training programs and exercises for personnel likely to be involved in a response to an oil spill in the marine environment. These training programs and exercises are designed to enable India to have sufficient numbers of trained personnel to mount a credible and effective response to an oil spill incident.

Training programs are regularly conducted at two levels, which recognise the overall technical complexity of managing an oil spill response and that the associated knowledge required by personnel varies depending on their level of responsibilities. The two levels of training conducted are:

- Level 2 for middle management personnel responsible for managing the operational response, e.g. incident controllers, their deputies and environment and coordinators, and Fire Brigade (Hazardous Materials) specialists
- Level 1 for operator level personnel, i.e. those undertaking on-site clean-up operations. In a major incident this would also include supervisors appointed as site managers.

A certificate of level 1 course is deemed to be valid for a period of five years from the date of its issue. It is imperative that personnel designated for oil spill response operations undergo periodic training to maintain currency of certification.

The persons qualified in level 2 course will be designated for carrying out duties as Chief Incident Controller and Incident Controller.

Mock drills and exercises will be conducted by every port facility and oil installation at such periodicity and at such scales as required by the Central Coordinating Authority. However, such mock drills and exercises shall in any case be conducted at least once every three months and a record shall be maintained of its conduct including the personnel participated, resources mobilized, etc. Area or regional level exercises will be conducted at least once every six months. National level pollution response exercises will be conducted at least once a year and involve mobilization of stakeholder resources.

#### **4.22 Provision for Place of Refuge**

It is generally recognised that when a ship has suffered an incident, the best way of preventing damage or pollution from its progressive deterioration is to transfer its cargo and bunkers, and to repair the damage. Such an operation is best carried out in a Place Of Refuge (POR), that is, a place where a ship in need of assistance can take action to stabilise its condition and reduce the hazards to navigation, and to protect human life and the environment.

It is ideal to pre-designate places of refuge; however, where no pre-designated place exists, it is imperative to have policies in place to enable the selection of a place of refuge.

The State Government is required to adopt specific policies on places of refuge as part of its contingency plan, and these should be followed as appropriate. Regardless of whether places of refuge are pre-designated or not, the following criteria form the basis for their selection:

- Adequate water depth
- Good holding ground
- Shelter from the effect of prevailing wind/swell
- Relatively unobstructed approach from seaward
- Environmental classification of adjacent coastline and fisheries activity
- Access to land/air transport
- Access to loading/unloading facilities for emergency equipment

#### **4.23. Financial Arrangements**

Detailed financial records, including all supporting information, are required, and are of particular importance when submitting claims to the Protection and Indemnity (P&I) insurers, as all claims will be assessed to ensure that the costs are reasonable, and are supported by satisfactory documentation.

Agencies should have in place appropriate systems to ensure that these requirements are met and that these are adequately outlined in contingency plans. In general, costs will be considered “reasonable” if they result from actions that:

- were undertaken on the basis of a technical appraisal of the incident
- sought to enhance the natural processes of recovery
- were not undertaken purely for public relations reasons.

#### **4.24 Record Keeping and Preparation of Claims**

In order that claims may be processed with minimum delay, it is essential that accurate records are maintained to support claims. It should be noted that claims should be based on expenses actually incurred, that these are made as a direct result of an incident, and that the expenses incurred are reasonable. In the case of economic loss, documentation supporting the claims should demonstrate how the claim has been calculated. The following aspects are to be considered while assessing cost of an oil spill combating and operating, and preparation of claims:-

- Delineation of the area affected describing the extent of pollution and identifying areas most heavily contaminated. This may be best presented as a map or chart accompanied by photographs.
- Summary of events including a description of the work carried out in different areas and of the working methods chosen in relation to the circumstantial evidence linking an oil pollution with the ship involved in the incident (e.g. chemical analysis).
- Labour costs (numbers and categories of labourers, rates of pay days, hours worked, total costs etc).
- Data on which work was carried out (weekly or daily costs).
- Material costs (consumable materials, fuel utilized, food, shelter, etc.).

#### **4.25 Responsibility Allocation for the Preparation of Oils Spill Response Contingency Plan**

Statutory Agencies supported by Combat Agencies, are primarily responsible for ensuring that contingency plans are developed at national, state, regional and local levels, and that these plans complement adjacent plans.

Responsibility allocation for maintaining contingency plans is as follows

- The National Oil Spill Disaster Management Plan will be maintained by the Indian Coast Guard Headquarters with inputs from, and in consultation with, stakeholders to the national plan.
- The Regional Oil Spill Disaster Management Plan will be maintained by the Regional Headquarters of the Indian Coast Guard at Gandhinagar, Mumbai, Chennai, Kolkata, and Port Blair with inputs from, and in consultation with, stakeholders to the regional plan.
- The District Oil Spill Disaster Management Plan will be maintained by the District Headquarters of the Indian Coast Guard in each coastal state with inputs from, and in consultation with, stakeholders to the district plan.
- The Local Contingency Plan for shoreline clean-up will be maintained by the Coastal State with inputs from, and in consultation with, stakeholders in the respective coastal state. The local contingency plan should include the following or a cross reference to where such advise can be located:
- The mechanism for escalating the response in accordance with the tiered response concept; guidance on what equipment and personnel is at the disposal of the SRC, including neighbouring local authority resources;
- Arrangements for establishing working accommodation and catering arrangements for members of the SRC and Environment Group and other groups involved in the incident who may need to be in the area away from their own base;
- Arrangements for handing the media, including the logistics of their presence;
- Temporary, intermediate and final sites and routes for the recovery, rescue or final disposal of waste.
- Maps, clearly depicting sensitive sites, access points, terrain types etc;
- Guidance on the health and safety of workers involved in preventing measures and clean-up activities;
- Financial implications of coastal pollution and actions that can be taken for cost recovery.
- Every ship is required by MARPOL regulations to maintain a The Ship Oil Pollution Emergency Plan (SOPEP) approved by the Flag State Administration. The Merchant Shipping (Prevention of Pollution by Oil) Rules, 2010 requires maintenance of a



pollution emergency plan by Indian ships approved by the Administration or Recognized Organisation acting on its behalf.

- Every sea port facility and offshore oil installation and every oil installation on shore with risk of marine oil or chemical pollution is required to maintain a facility contingency plan approved by the Coast Guard.

#### **4.26. Revision of Contingency Plan**

The facility contingency plans are to be updated at least annually and revised at least once in every five years or whenever there is a significant change in any of the elements underlying the plan. The occasions for revision could include, but may not be limited to, an addition to capacity, change in traffic density, change in risk, etc. A revision of a facility contingency plan will necessitate fresh approval and the procedure the approval is explained.

The Ministry of Shipping, State Government of the coastal states and Ministry of Petroleum and Natural Gas should have to up date the details of sea port facilities required to maintain a facility oil spill contingency plan, to the Ministry of Defence and the Indian Coast Guard on timely basis.

Also every plan holder should submit an annual return of preparedness to the Central Coordinating Authority viz., the Director General Coast Guard with a copy to the local Coast Guard authority, the District Administration and such other authorities as may be necessary.

#### **4.27. Fishing Restrictions**

The State Fisheries Authorities may temporarily prohibit or restrict fishing, on precautionary basis, if resources are, or are likely to become, contaminated to prevent health risk to consumers. A delay in revocation of such prohibition or restrictions must take into consideration the implications for reimbursement of claims for damages from the Protection and indemnity insurance, (P&I) Club (P & I Club is a mutual insurance association that provides risk pooling, information and representation for its members) and The International Oil Pollution Compensation Funds (IOPC) Fund. Guidance on sensory testing of sea food following an oil spill and imposition of fishing restriction is published separately by the Coast Guard.

#### **4.28. Oil Spill Clean up**

Procedure for cleaning up of the spilled oil is not an easy task. Various factors need to be considered before carrying out operations. Some of them being amount of oil spilled, temperature of water, type of beaches and many more. When an oil spill occurs, there are very clear rules about who pays for the direct response activities, the cost of assessing environmental damages, and implementing the

necessary restoration. The Oil Pollution Act of 1990, spells out that those responsible for the pollution pay for all costs associated with the cleanup operations.

The responsibility for cleanup of pollution on the water and at jetties wharves/ structure within jurisdiction, and at beach/shoreline owned by the port authority, whatever the source of the pollution, lies with the port authority. Cleanup of shoreline (including land exposed by falling tide) beyond port jurisdiction vests with the local State. In case of major events the Coast Guard District or Regional Commander decides on actions to contain, disperse, or neutralise pollution, and to remove potential pollutants from the scene.

After an oil spill, urgent decisions need to be made about how to minimize environmental and socio-economic impacts. Different response techniques are available for cleanup process. The advantages and disadvantages of different responses need to be compared with each other and with natural clean-up. This process is called Net Environmental Benefit Analysis (NEBA). Net Environmental Benefit Analysis (NEBA) is a methodology for identifying and comparing net environmental benefits of alternative management options, usually applied to contaminated sites. The use of NEBA should result in better decisions, resulting in greater improvements in environmental quality at lower cost.

From time to time India Coast Guard issues circulars for detailing various clauses of NOSDCP. The relevant circulars published by ICG is detailed in following section

#### **4.29 Over view of Circular No: 02/2012**

##### **Subject: Guideline on Elements of Facility Oil Spill Contingency Plan**

**Over view:** Every owner or operator of a port facility, oil installation or offshore installation is required to maintain an oil spill contingency plan duly approved by the India coast guard. This circular set outs the desired elements of a typical facility oil spill contingency plan. As per the circular a typical facility level contingency plan should require following three components

- A strategy section, which describes the scope of the plan, its geographical coverage, perceived risks, roles and responsibilities of those charged with implementing the plan and the proposed response strategy;
- An action and operations section, which specifies the emergency procedures that will allow rapid assessment of the spill and the mobilization of appropriate response resources; and
- A data directory, which should contain all relevant maps, resource lists and data sheets required to support an oil spill response effort and conduct the response according to an agreed strategy.

---

The guiding template for the preparing of a new facility level contingency plan is as presented in **Annexure VIII**. It should be noted that this is only a guideline for structuring the plan.

#### **4.30 Over view of Circular No: 01/2013**

Subject: Annual; Returns on Preparedness for Oil Spill Response

Over view: Apart from an approved facility oil spill contingency plan, an inventory of oil spill response equipment proportional to the estimated risk and adequate pool of trained manpower for operating and maintaining the pollution response equipment is required to be maintained by all ports and oil handling agencies. A combined database of such inventories as part of its preparedness for oil spill contingencies in all facilities is maintained by Indian Coast Guard for the smooth execution of oil spill response. With a view to regularly update the national database of inventory and trained manpower every contingency plan holder should pass the updated details of their own oil spill response inventor on annual basis and the same is called as Annual Return .

Every plan holder will submit an annual return of preparedness to the Central Coordinating Authority viz., the Director General Coast Guard with a copy to the local Coast Guard authority, the District Administration and such other authorities as may be necessary. This circular details the required informations and format of annual return. The annual return should be submitted to the Coast Guard Headquarters as on 31st December in each year and the same should be submitted by 15th February at [dte-fe@indiancoastguard.nic.in](mailto:dte-fe@indiancoastguard.nic.in). The format of Annual Return is presented in **Annexure IX**.

Further, the preparedness of ports and oil handling agencies is inspected periodically by the Coast Guard jointly with the concerned statutory authority and the report on inspections will be made according to a pre structured *pro forma*.

#### **4.31. Over view of Circular No: 02/2013**

Subject: Radar Oil Spill Detection System at sea port and Handling Facilities

Over view: In 16 the NOSDCP meeting held on 19th April 2011, discussions on a fool proof system to monitor and detect the presence or discharge of oil spill in order to intensify the oil spill response was made. The committee of secretaries in its meeting on 2<sup>nd</sup> December 2011 decided to study the effectiveness of the installations of oil spill detection software in VTMS radars at ports and VATMS radars of oil companies along the coastline. According to the study result it was identified that the radar detection of oil spill may be achieved by way of IMO type approved SOLAS compliant radar or by installing a software patch on existing radar

Through this circular Indian Coast Guard urged to establish radar oil spill detection system in seaports and oil handling facilities.

#### 4.32. Over view of Circular No: 03/2013

Subject: certification of facility oil spill risk assessment and response preparedness

**Over view:** The facility contingency plans are to be updated at least annually and revised at least once in every five years or whenever there is a significant change in any of the elements underlying the plan. Every new or updated contingency plan should require an approval from the Coast Guard. For the approval from the coast guard every owner of a port facility, oil installation or offshore installation should submit their contingency plan accompanied with a certificate of endorsement of the facility oil spill risk assessment and response preparedness as per the format prescribed at **Annexure X**, duly endorsed by an officer not below the post of Deputy Conservator of a port facility or the installation Manager of an oil installation, or offshore installation, or equivalent legally responsible authority.

#### 4.33. Over view of Circular No: 01/2014

Subject: Pre-booming of tankers at alongside berths and SPMs

**Over view:** Pre-booming is the process of completely surrounding any vessels, facilities, or dock areas that are involved in the process of transferring oil. It is a preventative measure to keep potential spills from spreading beyond reasonable limits and driving up costs and damage to the environment. Pre booming of the oil tankers engaged in discharge of cargo at alongside berths and at SPM was the topic of discussion in 17<sup>th</sup> NOSDCP meeting held on 12<sup>th</sup> June 2012 and subsequently coast guard examined the feasibility of implementing pre-booming at each port and SPM. The study by the coast guard reveals following facts;

- Pre-booming is practiced at oil berths at Karaikkal, Tuticorin, Chennai, Ennore and Vishakapatnam port and permanent boom is laid on dockside at Sikka Reliance terminal.
- Pre-booming was reported feasible and recommended for oil berths at Mumbai and Kochi.
- Pre-booming was reported feasible but not recommended for oil berths at Mormugao and New Mangalore view obstruction to adjacent berths and low shoreline sensitivity respectively.
- The study further brought out that pre-booming is also not being practiced at any of the SPMs within the port jurisdiction.
- Reported constraints in pre-booming included strong currents and tidal streams, high tidal ranges, periodic change of direction with flood and eddy stream, as also the swing

of tanker at SPM with tide change and presence of standby tug in vicinity for immediate assistance.

However, ecological sensitivity is of significant concern, particularly in the GoK and at Kochi, Kakinada, and Paradip.

With a view to curtail the risk of oil spill, every deliverer will pre-boom oil transfers as a Standard Operating Procedure (SOP). However, when it is determined that it is not safe and effective to pre-boom the oil transfer, a suitable oil spill response craft will be stationed during cargo discharge, in the vicinity of the tanker for immediate response and backed by capability to track a spill in low visibility conditions. The SOP for pre-booming is placed at **Annexure XI**.

#### **4.34. Over view of Circular No: 03/2014**

Subject: Measures for Prevention and Control of Oil Pollution from FPSOS and FSUS Operating in Indian Exclusive Economic Zone

Over view: Floating production, storage and offloading (FPSO) unit used by the offshore oil and gas industry for the production, processing of hydrocarbons and for storage of oil designed to receive hydrocarbons produced by itself or from nearby platforms or subsea template, process them, and store oil until it can be offloaded onto a tanker or, less frequently, transported through a pipeline are preferred in frontier offshore regions. FPSOs can store up to 350,000 m<sup>3</sup> of crude oil. Operation of FPSOs, therefore, poses a significant threat of oil pollution in the event of a contingency.

This circular details the guidelines for the Measures for prevention and control of oil pollution from FPSOs and FSUs operating in Indian Exclusive Economic Zone and the same is detailed in following section

##### **4.34.1 Measures for prevention and control of oil pollution from FPSOs and FSUs operating in Indian Exclusive Economic Zone.**

The measures for the prevention and control of oil pollution required to be complied by masters, owners, operators, charterers of FPSOs and FSUs operating in the Exclusive Economic Zone of India with a view to protect and preserve the marine environment are appended in the succeeding paragraphs.

Recognizing that the unified interpretation of regulation 37.1 requires that FPSOs and FSUs be provided with an oil pollution emergency plan approved in accordance with the procedures established by the Coastal State, no FPSO or FSU shall be used for the offshore production and storage or for offshore storage of produced oil in the Exclusive Economic Zone of India without a shipboard oil pollution emergency plan conforming to the Guidelines contained in Chairman NOSDCP Circular 02/2012 dated 09 August 2012 as amended, and duly approved by the Indian Coast Guard.

- 
- Prior to positioning of the FPSO or FSU in the Exclusive Economic Zone of India, the owner/operator/Indian agent of FPSO or FSU shall submit the following to the nearest Indian Coast Guard authority:-
  - Copy of Issue or endorsement of certificate as per revised MAEPOL Annex I;
  - Copy of Shipboard Oil Pollution Emergency Plan as per revised MARPOL Annex I;
  - Copy of International Oil Pollution Prevention Certificate as per revised MARPOL Annex I;
  - Copy of Record of Construction and Equipment for FPSOs and FSOs as per resolution MEPC.139 (53) adopted on 22 July 2005;
  - Copy of International Sewage Pollution Prevention Certificate as per revised MARPOL Annex IV;
  - Copy of Record of oil discharge monitoring and control system for the last ballast voyage as per revised MARPOL Annex I;
  - Copy of Certificate of insurance or other financial security in respect of civil liability for oil pollution damage as per CLC 1969, article VII;
  - Copy of Certificate of insurance or other financial security in respect of civil liability for oil pollution damage as per CLC 1992, article VII;
  - Details of intended position and operation; and
  - Details and contact particulars of the Designated Person Ashore.
  - The FPSO/ FSU or the owner/ operator/ agent acting on behalf is required to provide prior intimation to the Indian Coast Guard of the occurrences of the following:-
  - The vessel leaving field for passage to any port outside India;
  - On leaving the area of operations for operational turn around;
  - As and when any crew change takes place;
  - As and when vessel is off hired;
  - As and when production stopped for more than 48 hrs; and
  - Any discharge of oil, as required by the National Oil Spill Disaster Contingency Plan promulgated by the Indian Coast Guard.

---

With a view to curtail the risk of oil spill, every FPSO and FSU will pre-boom oil transfers as a Standard Operating Procedure (SOP). If owing to metrological or other factors it is not feasible to safely and effectively implement pre-booming as a SOP. The following alternate measures will be taken by the owner/operator/ agent of the FPSO to address any oil spill:-

- As an alternative to pre-booming, a suitable oil spill response craft will be stationed during offloading, in the vicinity of the FPSO for immediate response;
- On being made aware of a spill, the FPSO will have the ability to safely commence tracking of the spill in low visibility conditions; and
- Within one hour of being made aware of a spill, the FPSO will be able to completely surround the vessel(s) or pre-boom the portion of the vessel and transfer area which will provide for maximum containment of any oil spilled into the water.
- The FPSOs and FSUs will be inspected for MARPOL compliance and oil spill response preparedness by the Indian Coast Guard, independently or with other concerned authorities.
- The Coast Guard may undertake boarding and surprise inspections. The FPSOs and FSUs are to take all measures to facilities safe boarding and provide full cooperation as required for the inspection of the vessel/ presentation of documents.

#### **4.35 Over view of Circular No: 02/2015**

##### **Subject: Net Environmental Benefit Analysis (NEBA)**

**Over view:** After an oil spill, urgent decisions need to be made about how to minimize environmental and socio-economic impacts. The advantages and disadvantages of different responses need to be compared with each other and with natural clean-up. This process is called Net Environmental Benefit Analysis (NEBA). This circular explains how the process takes into account the circumstances of the spill, the practicalities of clean-up response, the relative impacts of oil and clean-up options, and the process by which judgments are made on the relative importance of social, economic and environmental factors.

The NEBA for oil dispersants is an assessment of positive and negative consequences of dispersant use, as compare to the use of other response techniques, taking into consideration the biological resources and socio-economics of the region, such as the season, state of fisheries, economic and social values, and other biological resources.

The following documents are to be prepared before proceeding with the NEBA, in order to determine which resources may be damaged and which ones should be preserved:-

- An inventory of the local sensitive resources;
- The vulnerability of the resources identified; and
- The definition of the importance of the resources identified.

The NEBA may performed as follows:

- As a preliminary measure at the facility oil spill response plan development stage; or
- In a specific situation during an oil spill.

A preliminary NEBA is preferred in order for oil spill scenarios of 10 tons, and its exponential values up to and including the worst-case scenario. Each scenario will be supplemented with recommendations on practicability, from an ecological point of view, of dispersant usage or its prohibition. Each potential oil spill scenario must address the following:-

- Description of assets where oil spills are possible;
- Potential oil spill scenarios and spill volumes including worst case spill, physical and chemical properties of oil;
- Results of mathematical simulation of oil spill behavior on water (spreading, possible drift directions, quantitative changes of oil, when presented on the sea surface, which occur due to evaporation and dispersion under the influence of wave energy and currents; amount of oil stranded onshore, oil remaining on the sea surface and penetrating into water column);
- List of ecosystem components that exist within the action zone of the facility contingency plan, depending on the priority of their protection in time of potential emergency scenarios, from the point of view of preserving natural resources, and taking into account their seasonal changes;
- List of economically and socially valuable assets which require protection;
- Prioritization of the identified environmental and economic resources, decided with the local stakeholders;
- Advantages and disadvantages of various available, in-place oil spill response methods including dispersion and an in-principle, assessment of the expected results of each possible response technique: dispersion, containment and recovery, monitoring for action; and



- Impact of floating and dispersed oil on selected ecosystem components and state of the environment in general.

Both natural and economic resources should be considered. In general, endangered species, highly productive areas, sheltered habitats with poor flushing rates, and habitats which take a long time to recover should receive top protection priority. The list should take into account factors like possible seasonal variations as well as the time needed by each impacted resource to recover (damage on a resource which can regenerate quickly is often more acceptable than damage to one which needs a very long restoration time). These factors will affect priorities.

Habitats and resources should be considered as a whole and not independently, as the decision to apply dispersant may benefit particular habitats or resources and at the same time affect adjacent ecosystems.

In terms of priority, it is better to protect the habitat before the species themselves, as the species are dependent on the preservation of their habitat. In terms of species, the objective must be to protect the reproductive potential.

The NEBA for the use of dispersant in particular, must take the following into consideration:-

- Consider the behavior (drift and weathering) of the treated oil (drift according to the current and speed of dilution of the plume) and of the untreated oil (drift according to the current and wind);
- Identify resources potentially affected by the treated oil or untreated surface oil;
- Assess possible vulnerability of these resources (vulnerability = sensitivity + restoration time);
- Rank these resources according to their vulnerability and/or importance and decide on the priorities (what must be preserved, what could be sacrificed);
- Predict the possible impacts for the different response options (e.g. chemical dispersion or not) and make a decision on the use of dispersants;
- In case of conflicting conclusions,
- Preserve the habitat before the species, and
- Preserve reproductive potential.
- Where local birds are concentrated, accord special concern for application of dispersants to ensure that direct contact between dispersants and feathers of seabirds is absolutely avoided.

---

The NEBA results must include mapping of areas where dispersants should not be used according to different criteria (e.g. seasonal or at any time of year, tides or current, weather conditions, or the size of the spill – tier 1,2,3).

The plot of valuable ecosystem components on environmental sensitivity maps and mathematical modeling of spilled oil behavior constitutes the basis for a NEBA. The results of preliminary NEBA are to be arranged in the form of a set of oil spill response scenarios. The scenarios are to be supplemented with recommendations on practicability, from an ecological point of view, of dispersant usage or its prohibition. The scenarios are to be then included in the relevant facility oil spill contingency plan.

Consequent to conduct of NEBA, consideration of certain response options may be immediately ruled out because of their ineffectiveness in the given conditions and, others ranked in terms of effectiveness and preference. The use of different techniques may be recommended for different parts of the slick. With respect to chemical dispersion, the recommendations must indicate whether it is possible or impossible to use dispersants in a given situation or which parts of the slick should be treated with dispersants.

At the time of an actual spill, approval for the use of dispersants will be given based on positive results of NEBA. Also, decisions will be made on the basis of NEBA, with adjustment if the real spill situation differs significantly from the pre-studied scenarios.

The NEBA results must be documented in a report approved by the relevant pollution control board, or environment ministry.

NEBA is a time intensive process. It is required to be conducted on scientific basis by a team of stakeholders, which preferably includes specialists in several fields (e.g. ecology; bird, mammal, fish, and benthos biology; mathematical modeling of the behavior of spilled oil). Running the scenarios will require specialized models designed for impact assessment.

#### **4.36 Over view of Circular No: 03/2015**

Subject: Online Oil Spill Advisory –Stake holder registration and table top exercise

Over view:The Online Oil Spill Advisory (OOSA) is a system to generate the predicted trajectory of oil spill after submitting the details of the spilled oil.. OOSA has been developed by INCOIS for use by the Indian Coast Guard and other statutory authorities and combat agencies involved in oil spill cleanup and control measures in the event of oil spill. OOSA integrates high resolution current and delivers the trajectory of the spilled oil immediately, and thereby enables planning of clean up activity. On submission of necessary information like location of the spill, date, time, pollutant type and its

---

quantity, the trajectory prediction set up is triggered in the background, along with the forecasted forcing parameters such as wind and currents. The trajectory prediction for a period of forty eight to ninety hours is generated and disseminated to registered users. The OOSA system provides trajectory prediction for both, continuous and instantaneous spills. All stakeholders to the national plan can register as user and access OOSA under <http://www.incois.gov.in/portal/osf/osf.jsp#>, or alternately at <http://115.113.76.60/OilSpill/Login.jsp>. The step by step procedure for “OOSA” Table top exercise is provided in following section

**Step1:** Create word document with the name of the Company and date of exercise which will be forwarded to the Coast Guard Headquarters with all the relevant outputs. (e.g. MbPT\_12 May 15.docx)

**Step2:** Log into OOS at <http://115.113.76.60/OilSpill/Login.jsp> with e-mail ID and password.

**Step3:**

- After login, select type of spill as appropriate;
- Region of spill as appropriate;
- In type of spill continuous, enter data in Start date and End date; or in type of spill instantaneous, enter data in Start date and run duration (hrs);
- For start position specify latitude and longitude of the jetty, terminal, installation, fairway, outer harbour, SPM as appropriate;
- Mention pollutants;
- Select quantity released;
- Select units as appropriate;

**Step4:** On submitting, “Oil spill trajectory prediction system” will appear. Before proceeding, take a screen shot and save in word document for onward submission.

**Step5:** View output in web map. Take screen shots of the spill trajectory, in small scale and medium scale, and save in word document. Download the output as required. Repeat steps for each scenario and log out.

**Step6:** Forward the soft copy of word document to the Coast Guard Headquarters at [dte-fe@indiancoastguard.nic.in](mailto:dte-fe@indiancoastguard.nic.in).

#### 4.37 Over view of Circular No: 04/2015

Subject: Revised pro forma for annual return on preparedness for oil spill response and joint inspection.

Over view: As per the NOSDCP 2015, every plan holder is required to submit an annual return of preparedness for oil spill response. The pro forma of the annual return is prescribed at Appendix E7 to NOSDCP 2015. Further, the preparedness of ports and oil handling agencies is inspected periodically by the Coast Guard jointly with the concerned statutory authority and the report on inspections is rendered in the pro forma prescribed in appendix G to NOSDCP 2015.

Through this circular the coast guard had merged the both preformas to a common perfoma which is as shown in **Annexure XII**.

## 5

**PORT PROFILE**

Kandla Port established under Major Port Act, 1963 is now one of the busiest major multi-product port of India located in the Kachchh district of Gujarat. The port has been achieved the first position among all major ports of India, in most of the years of last decade. Presently the port can handle dry bulk, break bulk, liquid bulk and container cargo. Being located in an arid region, food grains is one among the most important commodity handled by the port. Other important commodities handled at the port is Coal, Petroleum Oil and Lubricants (POL) and Container Cargo.

**5.1 Location**

Major Port of Kandla, is situated about 90 km off the mouth of Gulf of Kachchh in the Kandla Creek at Latitude 23 degree 1 minute North and Longitude 70 ° 13' East, is the lone Major Port on the Gujarat coast. Kandla Port has good connectivity by rail and road. It is closest to International Sea Routes. The port has two lane & four lane approaches to NH 8A from the Port Gates. Kandla Port has dual gauge railway system in operation. It is connected by BG link to Mumbai and Delhi via Ahmedabad. The port is well connected with the hinterland by National Highway No. 8-A and broad gauge railway system. The nearest railway station & airport is located at Gandhidham.

Vadinar Oil Terminal is located close to Jamnagar. It is connected by road through SH-25. 12.5km spur line connects the rail gantry of Vadinar Terminal to Modpur railway station. Nearest railway station is Jamnagar.

The location of the Kandla port and Vadinar Terminal is depicted in **Figure 5.1**.

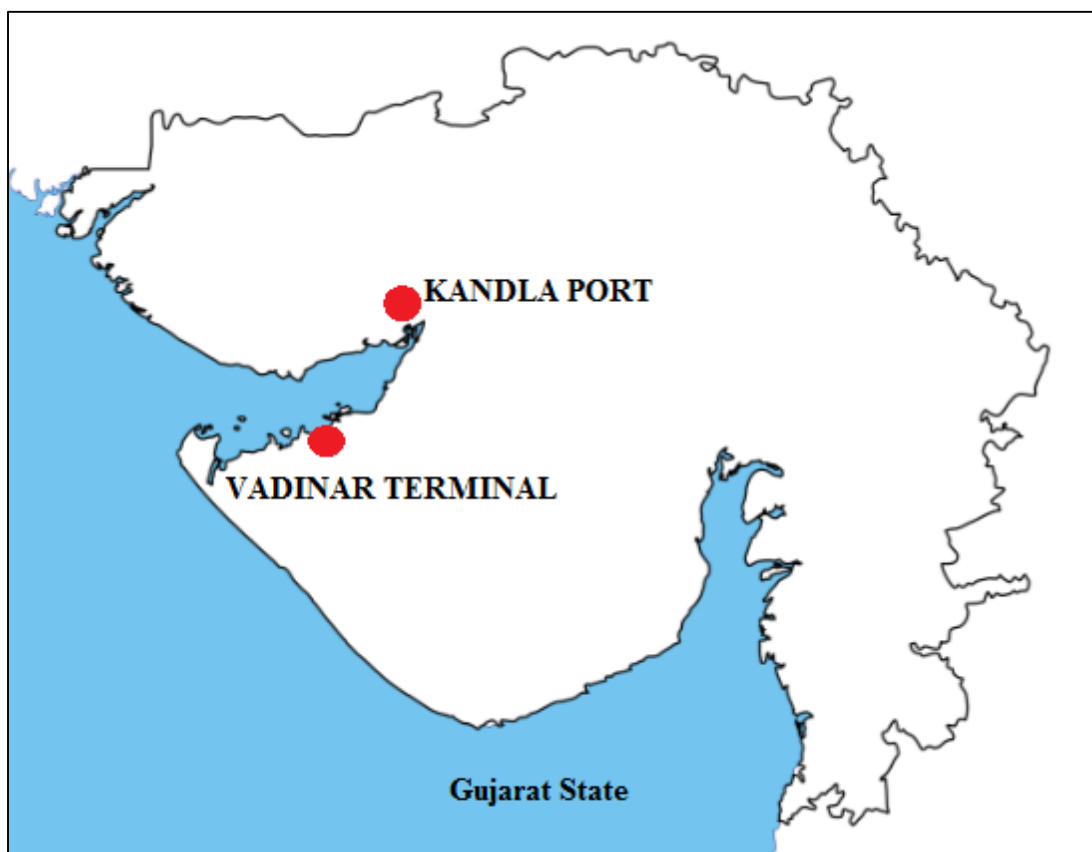


Figure 5.1 Location map of Kandla Port & Vadinar Terminal

## 5.2. Port Description

It has 12 dry cargo berths with a total of 2.57km in a straightline and 6 dedicated oil berths for handling POL and chemicals. Also there are three Single Point Moorings (SPMs) in Vadinar which can handle Very Large Crude Oil Vessels (VLCC) with a capacity 87,000T to 325,000 Dead Weight Tonnage (DWT) with a maximum pumping capacity of 10000 tonnes per hour. During 2014-15 the port handled 92.5 MT of cargo and thereby retaining number one position for volume of cargo handled among the Major Ports of India.

The total length of the port approach channel is around 26 km. The minimum width is 250 m. The contour depth along the shipping channel is around 10 meters. The KPT & Vadinar Terminal is given in **Figure 5.2**

Being located in the NW Coast of India, Kandla is the closest major port to the Middle East and Europe also it is the en-route port for ships calling at Karachi in Pakistan. Located at the head of Gulf of

Kachchh, it is well protected from strong monsoon winds and high waves of the coast, so is operational throughout the year.



Kandla Port



Vadinar Terminal

**Figure 5.2**      **Layout of Kandla Port & Vadinar Terminal**

*Source: KPT*



## 5.2.1. Existing Facilities at Kandla Port

### 5.2.1.1. Terminals

Kandla port has 10 berths, 6 oil jetties, 1 maintenance jetty, 1 dry dock and a few small jetties for small vessels. Adjacent to all these terminals and jetties there are storage facilities for covering cargo received in containers to petroleum products.

### 5.2.1.2. Steel Floating Dry Dock

The existing steel floating dry dock within the port caters the need of Port crafts as well as outside organizations and has capacity to accommodate vessels of following parameters.

- Length overall (LOA) - maximum up to 95 meters.
- Breadth - maximum up to 20 meters.
- Draft - maximum up to 4.5 meters.
- Lift displacement - maximum up to 2700 tones.

### 5.2.1.3 Chemical & Liquid Handling Complex

The Port of Kandla's Chemical and Liquid Handling Complex has total storage capacity for 21.9 Lakh kiloliters. Private sector storage terminals have capacity for 9.8 Lakh kiloliters.

### 5.2.1.4 Storage Facilities

Port consist of 185 hectares of custom bonded port area. Port offers an excellent and vast Dry Cargo Storage Facilities inside the Custom Bonded Area for storage of Import and Export cargoes, on very competitive rates. Also it has the largest capacity in India for storing liquid cargoes, and it is served by a modern pipeline network. The storage facility for liquefied petroleum gas has capacity for 30 thousand cubic meters. The container handling facilities include 545 m of quays equipped with four rail-mounted quay cranes and two harbor mobile cranes. The container facilities include an almost 11-hectare container yard, a 6.5 thousand square meter container freight station, and 90 reefer points for refrigerated containers.

The existing storage facilities at the dry cargo jetty area are presented in **Table 5.1**, the liquid storage facilities under private sector is presented in **Table 5.2** and other liquid storage facilities is presented in **Table 5.3**

**Table 5.1 Existing Storage Facilities at the Dry Cargo Jetty Area**

SI No	Description	No	Area (Sq. M)	Capacity in (Tones)
1	Warehouses	33	1.68 Lakhs	4.47 Lakh
2	Open storage space	67	13.10 Lakhs	32.27 Lakh



Source: <http://www.kandlaport.gov.in/>

**Table 5.2 Private Sector Liquid Storage Facilities**

Sl No	Name of the Terminal Operator	No of Tanks	Capacity (KL)
1	CRL (Chemicals & Resins Ltd)	112	247000
2	FSWAI (Friend Salt Works & Allied Industries)	132	271650
3	Kesar Enterprise	44	90081
4	N P Patel Pvt Ltd	09	38497
5	FOCT (Friend Oil & Chemicals Terminal)	21	39263
6	USTTL – Liquid Terminal	22	63038
7	Agencies & Cargo Care Limited	27	50000
8	J K Synthetics	14	25176
9	IMC Limited	04	25288
10	J R Enterprises	15	25320
11	Indo Nippon Chemicals Ltd	10	17200
12	Liberty Investment	06	16016
13	Bayer ABS Ltd	11	13310
14	Deepak Estate Agency	09	13212
15	Tejmalbhai & Company	08	12577
16	Avean International Care Ltd	11	12160
17	USTTL Gas Terminal	04	5720
18	Parker Agrochem Export Ltd	06	15000
<b>Total Capacity</b>		<b>465</b>	<b>980508</b>

Source: <http://www.kandlaport.gov.in/>

**Table 5.3 Public Sector Liquid Storage Facilities**

Sl. No	Name of the Terminal Operator	No.of Tanks	Capacity (KL)
01	Indian Oil Corporation	38	575838
02	Bharat Petroleum Corporation	21	230000
03	Hindustan Petroleum Corporation	28	204000
04	IOC– LPG	02	30000
05	IFFCO	11	110000
06	NDDB	09	58530
<b>Total Capacity</b>		<b>109</b>	<b>1208360</b>

Source: <http://www.kandlaport.gov.in/>

### 5.2.1.5. Port Equipments

#### 5.2.1.5.1. Wharf Cranes

Sixteen Wharf cranes are available at the port that include 4 wharf cranes of 3/6 tons capacity and 4 heavy duty, modern, state of the art, having lifting capacity of 12/16 tons.

#### 5.2.1.5.2. Weighbridges

Nine weighbridges are there inside the port, which include four weighbridge of 40 MT capacity, One Weighbridge of 50 MT capacity, One Weighbridge of 60 MT capacity, One Weighbridge of 80 MT capacity, Two Private Weighbridge of 40 MT & 20 MT capacities respectively.

#### 5.2.1.5.3. Other Support Equipments

Port contain loading equipment such as Forklifts, Tractor, Trailers, Pay loaders of various capacities. Also private handling equipment like Mobile cranes, Top lifters, Pay loaders, Forklifts, Heavy duty Trailers, etc. available on hire at competitive rates.

#### 5.2.1.5.4. Various Facilities

Other facilities available within the port area are

- One deep draft mooring and four cargo moorings in the inner harbour area for stream handling.
- Loading/Unloading facilities for barges available for stream handling.
- Seventy licensed private barges available at competitive rates.
- Adequate storage capacity in both dry and liquid areas.
- 66 KV power supply.
- Standby power to the extent of 2000 kW available for emergency operations.
- Well-developed road network directly connecting the national highway.
- Railway network connecting the broad gauge main line, which is being upgraded.

#### 5.2.1.5.5. Navigation Facilities within the Port

Kandla port facilitate round-the-clock navigation. It offers maximum permissible draft of 12 meters, but projects are underway to deepen the port to 14 meters. presently, the Port can accommodate ships up to 240 meters in length and 65 thousand DWT. Also, the Port offers a huge anchorage area for vessels waiting to enter the port and for lighterage services in the outer harbor. Navigation channel of the port is marked with 22 lighted navigational buoys, and a light house also assists navigation.

#### 5.2.1.5.6. Offshore Oil Terminal (OOT), Vadinar

KPT had commissioned offshore oil terminal facilities at Vadinar in 1978, jointly with Indian Oil Corporation. It has a capacity of 58 MMTPA and handles crude oil and petroleum products. Vadinar is one of the deepest natural draft terminals in India and it does not require any maintenance dredging. The facilities consist of three offshore Single Point Mooring (SPM)/ Single buoy mooring (SBM), two jetties for handling liquid petroleum products, tanks for storage of crude oil and petroleum products

and rail and road gantries for dispatch of petroleum products. 2nd SBM was commissioned in the year 1998. 3rd SBM at Vadinar is for importing crude for the oil refinery of Essar Oil.

The features of the OOT Vadinar is as presented below .

- A draft of up to 33 m at SBMs and Lighterage Point Operations (LPO)
- Handling VLCCs of 300000 DWT and more.
- Providing crude oil for the refineries of Koyali (Gujarat), Mathura (Uttar Pradesh), Panipat (Haryana) and Essar Refinery, Jamnagar (Gujarat)
- Simultaneous handling of three VLCCs possible at the SBMs with vast crude tankage facility.
- Two nos. of 50 Tons state-of-art B.R SRP Pull-back tugs are available for smooth and simultaneous shipping operations on the SBMs and product jetty.
- One oil and debris recovery tug for oil pollution control has been acquired and stationed at Vadinar.
- Excellent infrastructure facilitating transshipment operations, even during the monsoon.

### 5.3 Operational Profile of the Port

Ongoing operational profile of Kandla port is described in following section :

#### 5.3.1 Commodities Handled

Coal is the largest commodity handled by the port with respect to tonnage. The details of commodity handled at the port during 2014-15 and 2013-14 are given as **Table 5.4** below.

**Table 5.4. Traffic Handled at Kandla Port during 2013-14**

Sl. No.	Commodity	Tonnage Handled (in Lakh Tonne)		% Increase
		2014-15	2013-14	
<b>Imports</b>				
1	POL	8.67	7.02	(+) 24
2	Edible Oil	34.58	24.90	(+) 39
3	Phosphoric Acid	10.85	9.91	(+) 09
4	Fertiliser	38.47	26.44	(+) 45
5	Iron & Steel	11.82	8.42	(+) 4
6	Ores	11.96	5.98	(+) 100
7	Thermal Coal	97.25	60.80	(+) 60
8	Sugar	12.67	6.11	(+) 107
9	Timber Logs	28.51	26.52	(+) 08
<b>Exports</b>				

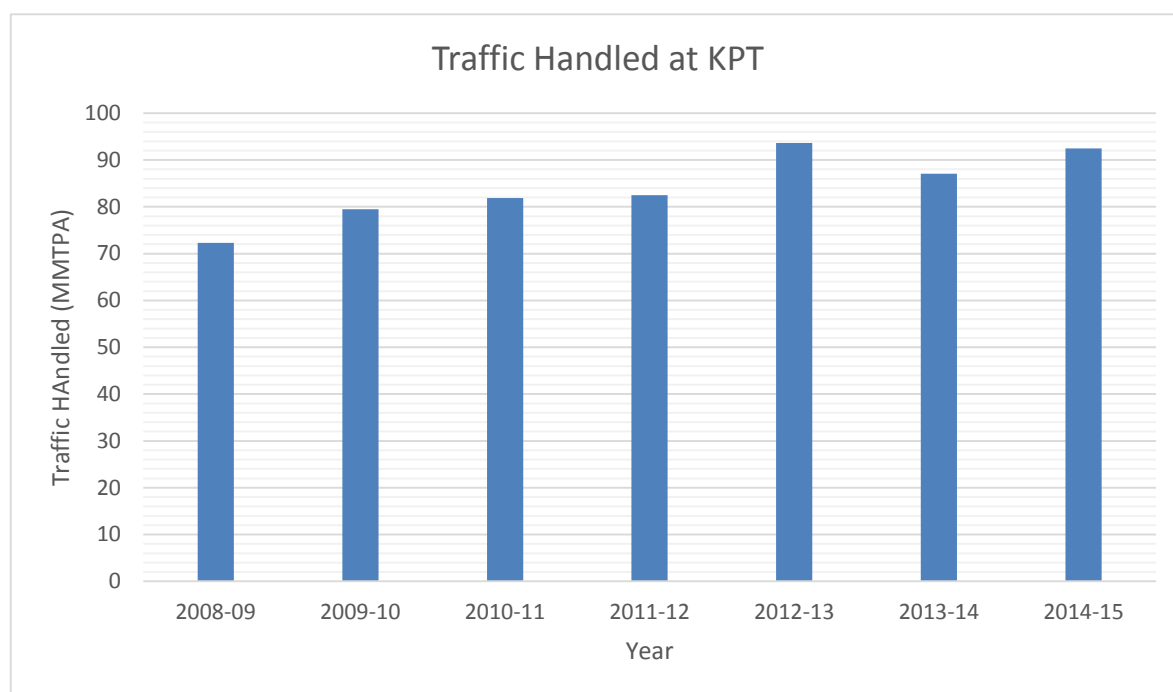
1	Edible Oil	2.10	1.66	(+) 27
2	Bauxite	3.39	0.86	(+) 294
3	Other Food	3.82	3.79	(+) 01

Source: Administrative Report 2014-15

From the above table it may be inferred that 8.67 Lakh Tonne of POL is being handled at Kandla. Also it can be seen that +24 % increase is shown by the POL commodity compared to the previous year.

### 5.3.2 Traffic Handled at Kandla

Kandla Port has shown buoyant growth in cargo handling in the recent past. The port's share in traffic handled by all major ports has risen steadily over the years. The past traffic profile of the port is shown in **Figure 5.3**. During 2013 -14 & 2014 -15 total traffic handled are 870.05 and 924.97 lakh tones respectively.

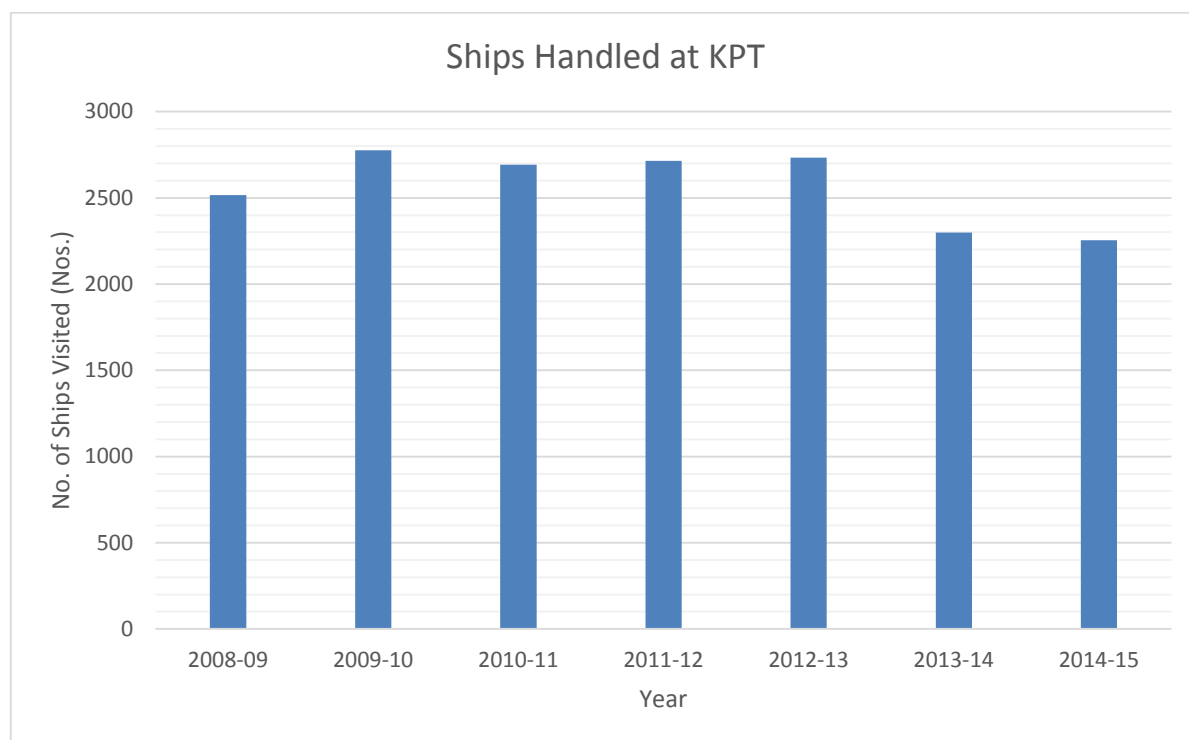


Source: <http://www.kandlaport.gov.in/>

**Figure 5.3 Traffic Profile of Kandla Port**

### 5.3.3 Ships Handled at KPT

Total number of ships visited KPT during the year 2008-2015 are given as shown in **Figure.5.4**. During 2013-14 & 2014-15 a total number of 2299 & 2254 vessels entered the port respectively. Among them more than 75 % visited KPT and remaining 25 % visited Vadinar.



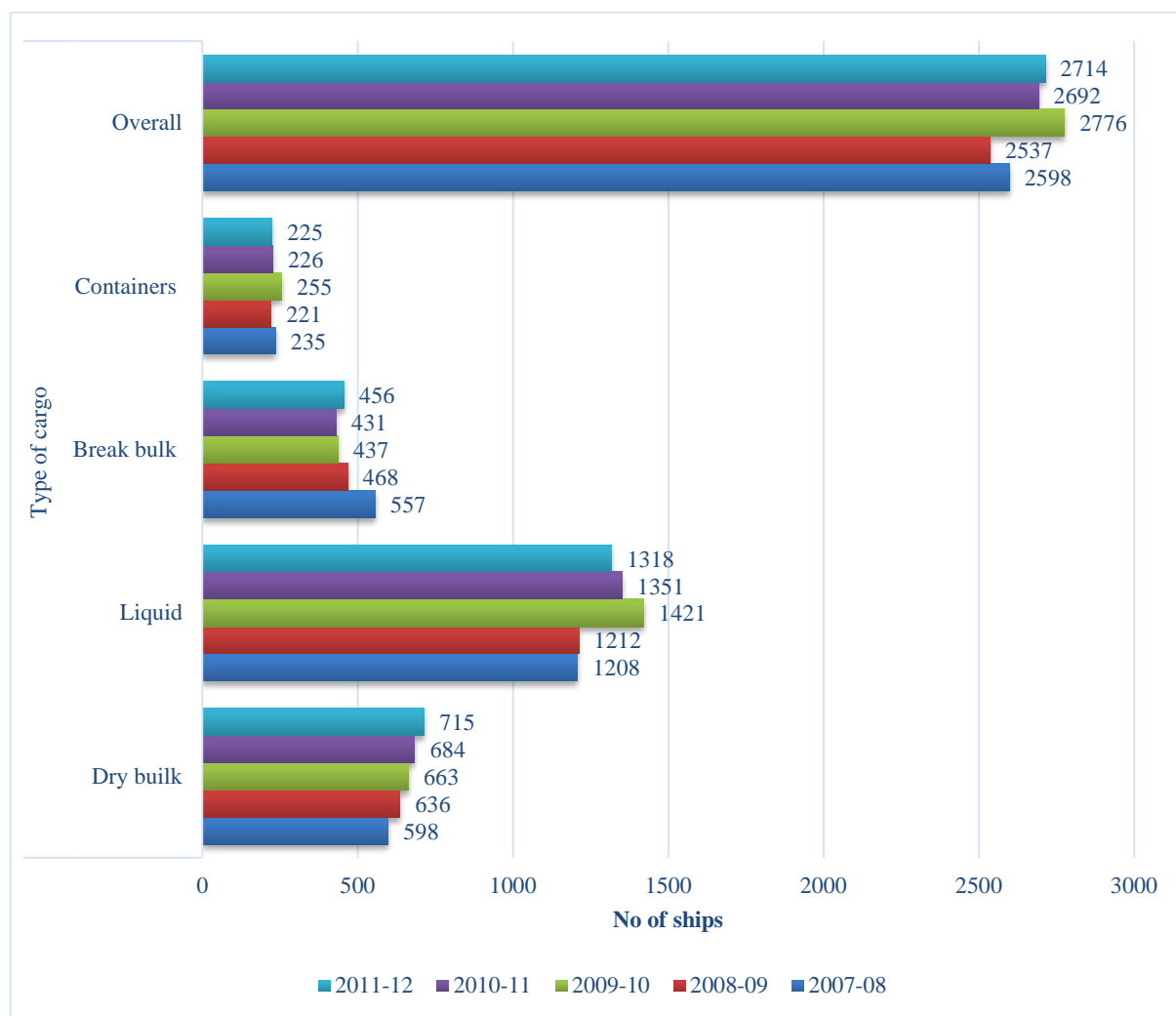
Source: <http://www.kandlaport.gov.in/>

**Figure 5.4      Ships Handled at KPT**

Total number of ships handled at KPT commoditywise during the period of 2007 – 2012 is as presented in **Figure 5.5**

**5.4      Future Perspective of Kandla Port**

Inorder to increase the productivity and to reduce the turnaround time KPT have a well-defined futre plan. This will inturn demands the capacity addition of the port .The future perspective of Kandla port upto 2020 is shown in **Figure 5.6** and future capacity addition plan up to 2020 is given in **Figure 5.7** .



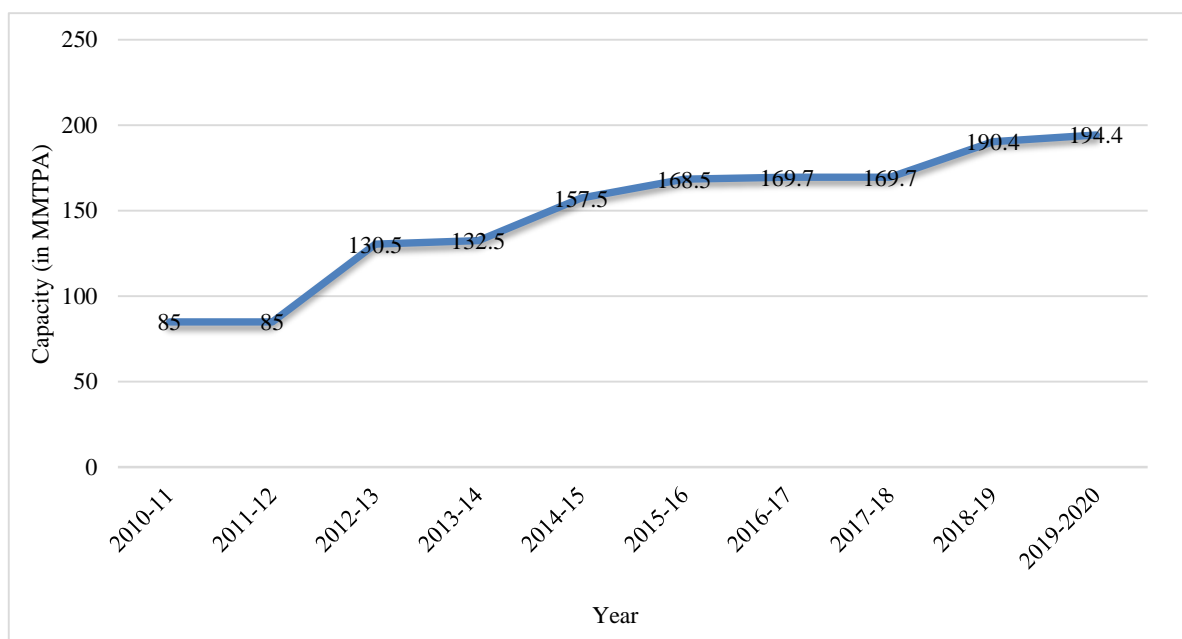
Source: <http://www.kandlaport.gov.in/>

**Figure 5.5 Total number of ships handled at KPT**



Source: <http://www.kandlaport.gov.in/>

**Figure 5.6 The future perspective of Kandla port up to 2020**



Source: <http://www.kandlaport.gov.in/>

**Figure 5.7 The Future Capacity Addition Plan of Kandla Port upto 2020**

Considering the ever increasing traffic at the Port which is also handling the POL, a sound contingency plan should be maintained to cater the threat posed by an uncertain oil spill event. Also it may be noted that Vadinar being the POL hub, extreme caution is required for this area.

## SENSITIVITY MAPPING

The area within Kandla Port limit as well as its surroundings is rich in both ecological and socioeconomic resources. As per the It is important to identify the areas of highest risk, so that prioritisation of resources is possible. Appendix E3 of NOS-DCP 2015 - Environmental Sensitivity Index Mapping Guidelines, the role of sensitivity mapping is the "Basis for the definition of priorities for protection, development of response strategy and cleanup operations, considering the oil spill sensitive elements including protected areas, important areas of biodiversity, sensitive ecosystems, critical habitats, endangered resources and key natural resources". In this context,realising the importance of protection of these resources from the impacts of oil spill, resources within the Kandla Port Limit were assessed, and strategic oil spill sensitivity map was prepared for the port limit. This map provides information on the Shoreline Classification, Biological Resources & Human-use resources as per NOS-DCP guidelines. These three are the most important consideration as, it directly implies to the risk from an oil spill in terms of vulnerability, persistence and ease of cleanup. The subsequent sections details are as follows:

- Resources assessment
- Sensitivity Mapping
- Response Considerations

### 6.1 Resources Assessment

Kandla port located in the northern plank of the GoK, in an area with irregular and dissected configurations, with numerous creeks surrounded by marshy landson the bank of Kandla creek. Located at the juncture of Kathiawar and Saurashtra peninsula, ie., at a transition zone between arid and semi-arid zone having striking characteristics of the arid area.





**Figure 6.1. Kandla Port - An Ariel View**

At Kandla, the Gulf of Kachchh narrows down into a distinct constriction getting itself dividing into a creek system often called the Little Gulf of Kachchh, leading to an area called Little Rann of Kachchh (LRK) which receives water supply only during the high tide. Hence close to the port area are vast mudflats and many of them are hard flats, which gets submerged only during the spring tide. Among them Sathsaida bet is the largest. Aerial view of Kandla port is given as **Figure 6.1**. The top of the picture depicts the Sathsaida bet whereas the bottom is the port area with its tank farms and warehouses.

The port limits extend from Navlakhi at the head of GoK to Narara Bet in the southern arm. While from Tuna in the north coast to Kalumbhar Bet in the southern arm. The limit is bounded by Kachchh in the North & North-East, Morbi at East and Devbhoomi Dwaraka & parts of Jamnagar district towards South & South-East respectively. Along the coast there are numerous coastal villages with people engaged in traditional occupation of fishing hosting large and small fish landing centres. Also being the adjoining land masses of ports, many of them have been developed into port towns and subsequently developed as industrial pockets.

Within the port limit is the most productive and diversified habitats along the West coast of India. The high tidal influx covers vast low lying areas comprising a network of creeks, marshy tidal flats and rocky regions which provide congenial environment to a wide variety of marine biota. The northern shore is predominantly sandy or muddy confronted by numerous shoals and creeks also sustains large stretches of mangroves. There are vast mudflats towards the Mundra coast. There are narrow beaches

---

along the coast behind the mudflats. Towards the southern limit, shoreline is comprised of numerous islands and inlets which harbour vast areas of mangroves and coral reefs with living corals.

Important organisms includes algae, mangroves, corals, sponges, molluscs, prawns, fishes, reptiles, birds and mammals. In order to protect the rich biodiversity of the Gulf of Kachchh, several intertidal mudflats and coral reefs along its southern shore are declared as Marine National Park and Marine Sanctuary (MNPS). There are also areas declared as Important Bird and Biodiversity Areas (IBAs) which are large bird flocking areas, Important Coastal and Marine Biodiversity Areas (ICMBAs).

Thus the peculiarities of Kandla Port Area which are to be duly considered with respect to oil spill sensitivity can be briefed as follows:

- An all-weather Major Port with several oil handling facilities including SPMs within port limits
- Dry Weather and Mild Monsoon
- High tidal ranges and strong tidal currents
- Extensive creek system acting as tidal channels
- Valuable ecological resources such as Corals, Mangroves, Mudflats and bird flocking areas around the vast creek system
- Extensive socio-economic activities including Special Economic Zone (SEZ), saltpans, fishing areas and intake points of shore based industries.

Important features of the port area are discussed below which directly has relevance to oil spill sensitivity and its response. Map showing KPT limit with its facilities, adjoining land and marine features of the areas are given as **Figure 6.1** below.

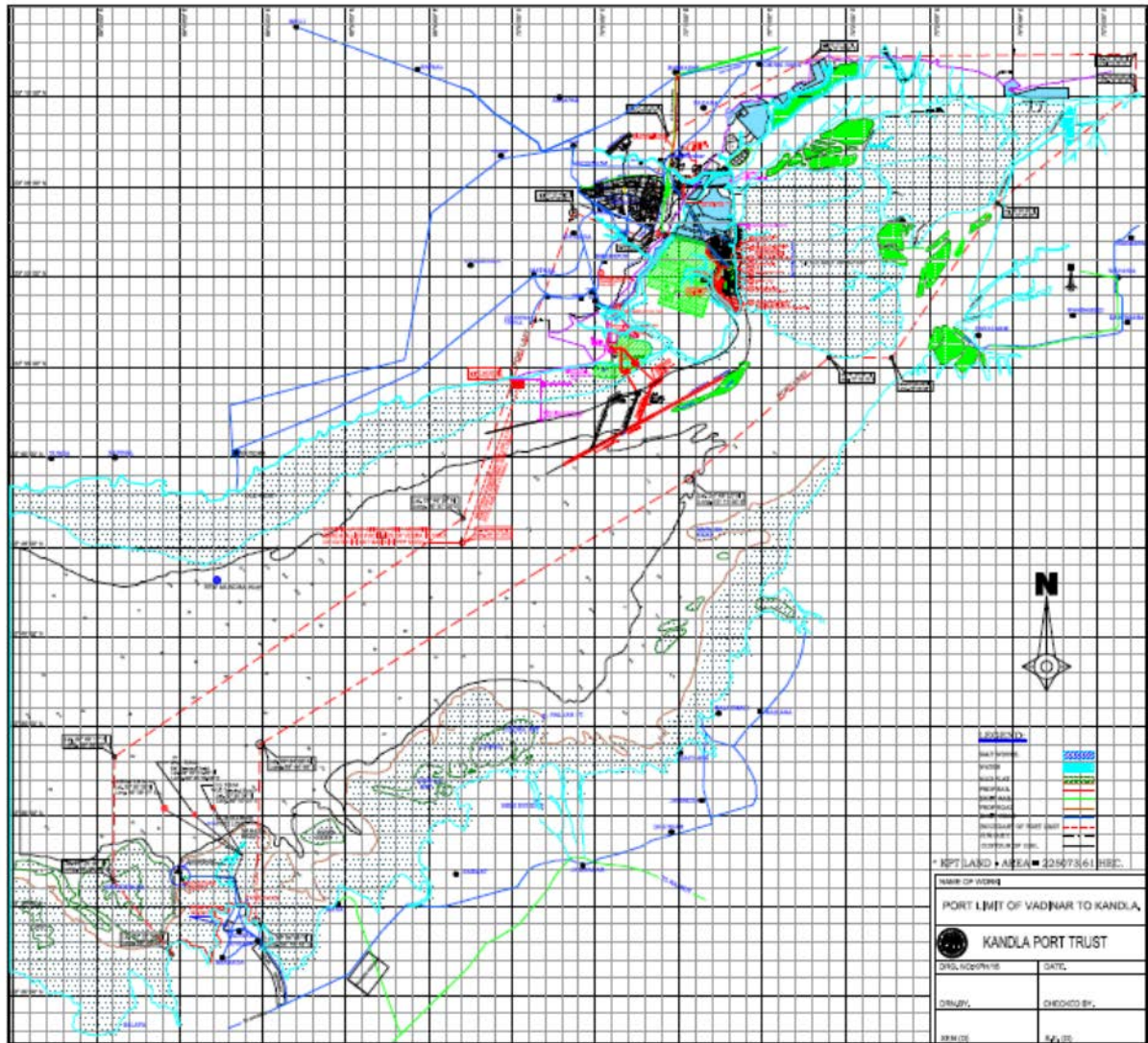


Figure 6.2. KPT Limit

Kandla Port is located inside extensive creek system surrounded by bays including intertidal and high tidal mudflats, while its limit extends to the MNPS where the Vadinar Terminal is located. Because of its geographical extent the area is described as two zones- Kandla Zone for the areas in Northern side of the port limit and Vadinar Zone is located towards the southern side of port limit. The inner portion of Gulf area has more uniform and stable environmental conditions. Kandla port region is free from significant wave disturbances while the Vadinar has marine meteorological conditions dominated by tides and monsoons. The important features of the port limit is given as **Table 6.1**.

**Table 6.1. Important Features of the Port Limit**

Sl. No.	Nature of Coast	Coastal Stretch	Length (km)	Major Geomorphic Feature
1	Mix- Wave & Tide dominating Coast	Mundra - Tuna	45	Mudflat, Paleomudflat/ Salt Pan, Ebb Delta/ Sand Ridges
2	Tide Dominating Coast	Tuna - Kandla	15	Mudflat including Hard Mudflats bordering LRK, Paleomudflat/ Salt Pan, Mangrove
3	Tide Dominating Coast	Kandla - Vadinar	60	Islands of southern arm such as Kalumbhar and Narara with Corals, Mangroves & Mudflats.

Source: S.B. Sukla et al, Indian Journal of Geo-sciences, 2010

### 6.1.1. Kandla Zone

Kandla Zone includes the area near urban settlement Gandhidam towards West barren land including Sathasida bay occupying the South-West portion of LRK and adjoining creek system. The areas as a whole have a marshy nature and the high water balance make the area hypersaline. Almost the entire shoreline of Kandla zone is highly corrugated, which are the extension of LRK i.e., the fringing Rann with mangroves on banks of the creek. The port area is immediately surrounded by barren marshy lands especially in the North & North East. There is growth of mangroves including plantations towards North, North East and South and South West. Also there are extensive salt pans surrounding the port. Settlements are there within the port area as well as towards the West of the port.

Average depth of the area at head of Gulf of Kachchh is 20m. Near the Kandla creek the depth reaches 5m or less. The present channel is called the Sogal Channel. And dredging is concentrated for about 2.3km length out of the approach channel 23km. (Coastal Environments- Problems and Perspectives, K.S Jayappa, A.C. Narayana). The width of the channel varies from 200 meters to 1,000 meters. The contour depth along the shipping channel is around 10 meters.

Tides in the Gulf are of mixed, predominantly semidiurnal type with a large diurnal inequality. The high tidal factor can be attributed to the shallow inner regions and narrowing cross-section. Tidal range in the area is around 7m. Tidal expense of along the shores of Kandla increases the Gulf up to 2 km Kandla. There are strong currents up to 3 knots.





**Figure 6.3. Important Resources of Kandla Zone**

#### **6.1.1.1. Creek**

The vast creek systems of Kandla function as tidal channels. The width of the channels are highly variable and there are smaller channels that are mud during the low tide and submerge during the high tide. Kandla creek is the major creek of the area. Two large creeks, Sara and Phang creeks join the Kandla creek and act as its tributaries. Besides that, one more creek, Nakti creek also joins the Kandla creek at the confluence of Sara and Phang creeks.

All these creeks bring water from Little Rann into the Kandla creek, which has a fairly good depth and stable banks. The width of the creek channel varies from 200 m in the upstream to 1000 m at the mouth and the depth varies from 8 to 12 m, while the tidal height ranges from 0.83 to 7.2 m, with tidal currents varying from 0.08 to 2 m/s. Kandla and Nakti creeks however retain high salinities (> 35 ppt) even during monsoon. (Vijayalakshmi Nair). Tuna area is having smaller creeks.

#### **6.1.1.2. Mudflats**

The port is surrounded by vast mudflats that get inundated during high tide. Sathsaida Bet, Khengriji bet are important of them. They consist of thick deposits of very soft marine clay up to a depth of 12-15m underlain by calcareous sand and highly weathered, weak sedimentary rock formations comprising of compact sand, siltstone, claystone and sandstone (Vijayalakshmi Nair). The mud flats of Kandla port area are important bird flocking sites.

Sat Saida Bet is located opposite to the Kandla Port and falls within the port jurisdiction. It is a vast tidal inundated area mostly made of mudflats and tidal swamps. Small creek systems arising from Kandla creek, Nakti creek and other creek systems bring tidal water to this Bet and vast area along the fringes gets flushed tidally. Sat Saida has natural but degraded mangroves of around 10sq.km which are mostly present along the banks of the minor tidal creeks and seawater inlets. Sat Saida Bet is surrounded on all three sides by creek systems creating a conducive environment for the mangrove

---

plantation. Remoteness of the site and presence of vast mudflats renders Sat Saida Bet an ideal site for mangrove plantation activities. The southwest portion of the Sathsaida bet is known as Flamingo flats which are many times referred to as shoals. Birds like Pelicans are often found swimming the water near these flats. Tidal Pools are often formed in the mudflats which forms habitat various small marine organisms. Khejranji Bet is another important bets of the area.

#### **6.1.1.3. Salt Marshes**

Salt marshes are halophytic areas with grass, shrubs or dwarf wood on alluvial sediments bordering salinewater bodies with tidal fluctuations either tidally. Vast complex of marshland is present lying crisscrossed by innumerous creeks.

#### **6.1.1.4. Salt Pans**

Saltpans are unique tide water impounded enclosed system adjacent to creek environment. They are characteristically exposed to a wide range of environmental stress and perturbation which manifest mainly through salinity changes. The distinct feature of the brine ecosystem is its biotic simplicity and stability. saltpans are immature ecosystem as compared with a typical marine system and harbour a high proportion of opportunistic and fugitive species These saltpans serve as feeding grounds for a variety of resident as well as migrant birds. They are small shallow more or less rectangular man made depressions where saline water accumulated and evaporates leaving salt deposits. There are aquaculture activities occurring in the area were coastal waterbodies used for breeding and rearing of brackish/ saline water in captivity. Mainly salt pans are used seasonally as aquaculture ponds.

#### **6.1.1.5. Sandy Ridges & Beaches**

There are narrow ridges of coarse sand and shell from 0.3m to 1.8m height from the Rann on the Western side of the Nakti Creek. Flamingo flat of dry mud extends up to 4km off the South-Western side of the Sathsaida Bet is an important mudflat of the area. Also the southern side of the Sathsaida bet on the eastern side of the entrance of Kandla creek is fronted by ridges of coarse sand and broken shell. Also between Mundra and Kandla there narrow sandy beaches.

#### **6.1.1.6. Shoals**

Sand bars and islands which change their location frequently are present in the area parallel to the entrance of Kandla creek from Jodiya onwards. The important them are as follows:

- Kaladara Shoals - Hard dry sand dries 2.7m south-westward of the Flamingo flat consisting of hard sand
- Kapoor shoal – Parallel to Kaladara with least depth 1.2m consists of ridges and pinnacles of coarse sand , small stones and broken shells

- Mid shoal
- Sangvi Shoals

### 6.1.2. Vadinar Zone

Vadinar Zone is located in the border of Jamnagar and Devbhoomi Dwaraka Districts. Ecologically important coastal ecosystems or habitats such as corals, mangroves, mudflats, flocking areas of birds are present in the area with peak concentration of including the migrants during the winter season i.e., from October to February. The important features in Narara Zone is given as **Figure 6.4**.



Bird flocks near

Mangrove of MNPS Islands

Narara Island

**Figure 6.4. Important features in Vadinar Zone**

#### 6.1.2.1. Coral Islands

Towards the southern port limit near Vadinar there exists two coral islands Kalumbhar and Narara.

##### 6.1.2.1.1. Kalumbhar Island

Kalumbhar is the largest island in the GoK having some agricultural land, excellent corals and associated reef flora and fauna in North, North-Eastern and Western side of reef. Narara bet also has coral reef associated with it which gets covered at 0.8m fringing Narara Bet and extending about 3.2km North and North East of the island. The seaward edges of all reefs are generally steep (NBDB & MSSRF). They form an integral part of the MNPS. There are mudflats in the centre and sandy beaches towards North and North-West. These mudflats and beaches are intervened by many creeks which supplies tidal water.

##### 6.1.2.1.2. Narara Island

Narara has Hard Coralline Areas, Sandy, Muddy habitats with Mangroves, Sea Weeds and Sea Grass. Northern areas along the reef edge support subtidal corals. Reef flora and fauna in good condition, diversity is good, mangroves in excellent condition. Nesting sites of many birds (NBDB & MSSRF) are present here. The intertidal expanse at Narara Bet varies from 2.5 km to 3.8 km. The main algal zone is however confined to 1.2 to 2.5 km (Vijayalakshimi Nair, 2002).

---

### 6.3 Biological Resources

The marine vegetation is highly varied, which includes sand dune vegetation, mangroves, sea grasses, macrophytes and phytoplankton. In general, the northern shore of the Gulf supports very poor algal diversity.

#### 6.3.1 Corals

Most of the Islands in the Souther arm GoK support fringing reefs and the coral patches are also found between Islands. The present day coral growth is patchy rather than reefs as they are supported by intertidal sandstones or wave cut eroded shallow banks. There are also coral pachthes near Off Mundra-Mandvi Coast.

Corals near Vadinar have a moderate live coral population with variety. These corals are already under environmental stress due to heavy sedimentation. The sturdy corals like Goniopora, Porites, Favia and Goniastrea are the common species. Live corals are mainly confined to the lower littoral and shallow subtidal zones (< 8 m). The distribution of live corals along the intertidal reef flat of Kalubhar is closely comparable with that of Narara Bet. Live coral colonies are relatively more especially at the lower reef flat of Kalubhar as compared to Narara Bet. The corals are mainly represented by the genera Favia, Favites, Porites, Goniastrea, Goniopora, Pseudosiderastrea, Cyphastrea, Symphyllia and Turbinaria. The live corals are absent at the reef edge of 50 m width while their coverage increases (90 to 100%) at the reef slope below 1 m depth. These corals are under high environmental stress due to heavy sedimentation which is more prevalent along the eastern side. Hence live corals are mostly confined to the subtidal and the lower reef flat and absent at the upper reef flat.





Figure 6.5. Corals of Narara

Eastern segment of Narara Bet, have as vast mud flat and hence the presence of coral is less. The live corals are restricted to the subtidal regions upto 8 m depth while they are absent beyond 15 m depth due to sandy/ muddy bottom. Kalubhar Island has relatively better live corals diversity as well as density at the lower intertidal and subtidal (< 1 m depth) as compared to Narara Bet in its north and north-west regions. (Vijayalakshmi Nair, 2002).

### 6.3.2. Mangroves

Kandla zone is dominated by extensive patches of mangroves predominated by *A. marina* including natural ones and plantation. Other dominant species are *A officinalis*, *Bruguiera parviflora*, *B gymnorhiza*, *Rhizophora mucronata*, *R. apiculata*, *Ageiceros corniculata* and *Sonneratia apetata* alongwith the associated species of *Salicornia brachiata*, *Sueda fruticosa*, *Artiplex stocksii* and a lichen, *Rosella Montana*.



*A. marina*



*A officinalis*



*Bruguiera parviflora*



B gymnorhiza

Rhizophora mucronata

Avicennia corniculata

**Figure 6.6. Important Mangrove species within KPT limit**

Middle and downstream portions of Kandla Creek was seen with dense patches of mangroves with species of *Avicennia marina*. The Nakti Creek sustained dense mangrove vegetation at both the banks. The average density of plants was seen between 150-225 plants/100m<sup>2</sup> with average height varying 0.5-3.5m in Kandla and Nakti Creek. Also there are natural mangroves in the Tuna region within the jurisdiction. A total plantation of 520 ha has been covered till the end of April 2013 in the Sat Saida Bet, mainly *Avicennia marina* and in the Nakti Creek total area of 150 ha. Higher & better vegetation is seen in Tuna mangroves and also they have better regeneration potential.

Narara bet harbours a dense mangrove forest covering an area of 116.57 ha where as sparse mangroves for 135.55 ha along the eastern and western side. *Avicennia marina* is the dominant species having a height between 0.5 to 2m. About 0.5 km<sup>2</sup> area of Narara Bet was afforested with *A. marina* by the MNPs Authorities. About 6 species of mangroves and 4 associated species are recorded at Narara Bet. *Salvadora persica*, *Salicornia brachiata* and *Suaeda fruticosa* are occasionally seen along high saline zones at the supralittoral and nearby saltpans. (Vijayalakshmi Nair, 2002).

There are natural formation of open scrubby type, with isolated and discontinuous distribution from Kandla- Navlakhi.

### 6.3.3. Sand dune flora

Seashores of the port limit mainly hosts shrubby and herbaceous vegetation. Most of the plants on the shore are prostrate and xeromorphic in nature, e.g. *Euphorbia caudicifolia*, *E. nerifolia*, *Aloevera* sp, *Ephedra foliata*, *Urochorda setulosa*, *Sporobolus maderaspatenus*, *Eragrostis unioloides*, *Calotropis procera*, *Fimbristylis* sp, *Indigofera* sp and *Ipomoea* sp. and *Launea sarmentosa*. The vegetation becomes gradually stable at a distance away from the tidemark with the stabilization of the soil.

### 6.3.4. Marine Algae

Marine algal species within the port limit are mainly found in the Narara and Khalumbhar Islands. Most common among them are *Ulva fasciata*, *U. reticulata*, *Enteromorpha intestinalis*, *Dictyota* sp, *Hypnea*

musciformis, Sargassum tennerimum, S. ilicifolium, Gracilaria corticata, Cystocera sp, Padina tetrastomatica, Corallina sp, Laurencia sp, Caulerpa racemosa, C. peltata, Bryopsis sp, Turbinaria sp, Ectocarpus sp, Acanthophora sp, Chondria sp, and Codium sp. The Narara reef flat immediately behind the reef ridge upto 1 km from the low tide level supports diverse and abundant algal flora. Extensive intertidal mudflats at the upper zone are dominated by filamentous algae like Enteromorpha clathrata, L. mujuscula and Polysiphonia platycarpa. Ulva lactuca and E. clathrata are commonly associated with mangroves at the upper intertidal area. The salt pans and water pools in the saline bank regions are also dominated by E. clathrata. The main channel with silt/ clay bottom does not sustain significant populations of marine algae (Vijayalakshmi Nair, 2002).

The open mudflats at Narara Bet are covered with algae like Enteromorpha, Ulva, Lyngbya and Polysiphonia. The upper sandy shore and mangrove areas are associated with Enteromorpha and Ulva. Lyngbya, Caulerpa cladophota, Ulva cystoseira, Dictyota, Hydroclathrus, Padina, Sargassum, Acanthopora, Amphiroa, Champia, Centroceros, Gracilaria, Hypnea and Polysiphonia are common. Padina and Gracilaria are most dominant (50-70%) at the lower reef flat.

The intertidal segments of Kalumbhar harbour 47 species of marine algae and three species of seagrasses. The reef areas are dominated by Digenia, Gracilaria, Padina, Hydroclathrus, Ulva and Hypnea. The open mudflats and sandy regions at the upper intertidal zone are represented by Enteromorpha, Ulva, Lyngbya and Polysiphonia. (Vijayalakshmi Nair, 2002).

### 6.3.5. Sea Grasses

Seagrasses such as Halophila ovata and Halodule uninervis are common in patches on sandy regions of the reef. Halophila beccarii occasionally occur at the mudflat along the water channels of Narara Reef (Vijayalakshmi Nair, 2002). Seagrass species exist in the subtidal regions. Two Halophila species exist off Kalubhar The sandy region of the reef flat supports the growth of seagrasses like Halophila and Halodule (Vijayalakshmi Nair, 2002).

### 6.3.6. Terrestrial Mammals

Eleven species of mammals were recorded in the study area of KPT (Integrate EIA, KPT, 2013). But they have no direct relation with water other than frequenting water for water or food. There are namely Pteropus giganteus, Presbytis entellus entellus, Canis pallipes, Canis aures aures, Canis bengalensis, Herpestes auro-punctatus, Felis silvestris ornata, Sus scrofa cristatus, Funambulus pennanti, Rattus rattus, Gazella bennetti.





*Sus scrofa cristatus*(Indian Wild Boar)



*Gazalle benetti* (Indian Gazalle)



*Presbytis entellus entellus* (Common Langur)



Indian Flying Fox

**Figure 6.7. Some Mammals in the areas adjoining KPT Limit**

### 6.3.7. Reptiles

Six species of reptiles were reported from the area. Out of these two were of under the lizard category and rests 04 were snakes. *Mabuya macularis*, *Eryx johni*, *Ptyas mucosus*, *Sphalerosophis diadema*, *Cytrodactylus kachhensis*, *Hemidactylus leschenaulti* are them.



*Rana cyanophlyctis*



*Mabuya macularis*



*Eryx johni*(Indian Sand Boa)

**Figure 6.8. Major Amphibians & Reptails of KPT Area**

### 6.3.8. Amphibians

Two species of amphibians were also recorded *Rana cyanophlyctis* & *Bufo melanostictus*

### 6.3.9. Zooplankton

The inner Gulf sustained a higher rate of zooplankton production. The composition was fairly diverse and consisted mainly of cope pods and decapods. (Bio Resource Status of Selected Coastal Regions). As per recent EIA studies including copepoda, Decapoda, Lamellibranchiata, Lucifer, Mysids, Polychaete, Stamatopod larva with an average density of 250 no./l is present in the waters around Kandla Port Area.(Integrated EIA Study, KPT Area, 2013). Fish eggs are rarely represented. Fish larval population have been recorded more during monsoon.

### 6.3.10. Benthos

Benthic macro fauna includes Amphipodes, Bivalves, Porifers, Gastropoda, Oligochaete. In Kandla the most common groups are polychaetes, amphipods, crabs and mysids while in Nakti Fish larvae, brachyurans, macrurans, insects are common. Subtidal macro benthos include Polychaetes, brachyurans & insects. Meio Benthos includes Gastrotrichs, Hapticoidea, Nematoda, Tubellaria having around 500nos/10cm<sup>2</sup>.

### 6.3.11. Mollusca


11 species of mollusca, seven species of shrimps (Prawn) Arthropodes and seven species of annelids were recorded. Larvae of *P.merguensis*, *M.kutchensis*, *M.brevicornis* and *M.monoceros* are the penaeid species available in the region. *M. affinis* is dominant during the monsoon.

### 6.3.12. Turtles

In the Gulf, the reptiles are mainly represented by marine turtles *Chelonia mydas* and *Lepidochelys olivacea*. They have been known to breed and spawn on the sandy beaches along the coast as well as on the Islands particularly along the southern Gulf between Okha and Okha Madhi and Vadinar-Sikka coast as well as on the Islands within the MNP and MS (Vijayalakshmi Nair, 2002). Goose reef have sand dunes. But active sites are less in this area which can be attributed to the presence of mudflats. They are not present in the Kalumbhat area, as there are no potential nesting site for their breeding exists here. Sandy beaches here are located close to marshes or mudflats and hence are not so easily approached these species. Hence presently there exist no potential breeding site.

### 6.3.13. Marine Mammals

Marine mammals are chiefly represented by dolphin (*Dolphin delphia*) and Dugong (*Dugong dugon*) in the Gulf especially along the Jamnagar coast. Common dolphins, Bottle-nosed dolphins and Pacific hump-back dolphins are the important dolphin species often found in the GoK area. A highly isolated breeding population of Dugongs exists in the Marine National Park, GoK. It is the only population remaining in western India. Whale Sharks and Porpoises also frequent the area.



Dolphin

Dugong

Whale Shark

Porpoise

**Figure 6.9. Marine Mammals**

Dolphins and Porpoises are found in the shallow water near Narara reefs of the area (H.S Singh, 2003). *Balaenoptera borealis* was reported from Salaya by Khacher (1998). Dolphins, Porpoises and Dugongs also exist in the area (H.S Singh, 2003). Rich sea grass beds off Kalubhar islands indicate high prospects of the presence of the rare and endangered species Dugong dugon, the sea cow (Vijayalakshmi Nair, 2002).

#### 6.3.14. Fishes

The common species in Kandla creek are *Chiloscyllium arabicum*, *Lepturacanthus savala*, *Ilisha metastoma*, *Otolithoides biauritus*, *Pampus argenteus*, *Harpodon nehereus*, *Parapenaeopsis hardwickii* and *Exopalaemon styliferus*. The common species are *Pampus argenteus*, *Polynemus tetradactylus* and *Harpodon nehereus*. Nakti Creek hosts *Lagocephalus* sp., *Escualosa thoracata*, *Ilisha* sp. Prawns such as *Parapenaeopsis stylifera*, *Exopalaemon styliferus*, *Metapenaeus* sp. are available in the Nakti creek. Vadinar- Salaya accounts for about 4-19% of the total landings of Jamnagar district. Fish landings at Salaya indicate a fluctuating trend. Composition of marine fish landing at Salaya during 1990 to 1994 shows the occurrence of 22 groups of fishes. The dominant group found in the area is sciaenids followed by shrimps, mullets, white pomfret, catfish and shark. Total number of fishing crafts at Salaya amounts to 330 and the fishermen population engaged in fishery operations are 1220 (GEC).

#### 6.3.15. Birds

The Gulf area which has many salt pans, Islands and intertidal coastal system with mangroves offers favourable conditions for feeding, breeding and shelter to a variety of birds. Birds find the most congenial environment in the mangrove forests lining the Islands and along the coasts. A large number of migratory species pass through the Gulf and a small population of most species comprising mainly of juveniles and non breeding adults take shelter during summer.

On the whole, 140 species are documented; 85 terrestrial and 55 aquatic. Out of these, 71 are resident species, 44 migrant and another 25 resident migrant. The area is located in the Central Asian Flyway of migratory birds, also a portion of West Asian – East African Flyway. Thousands of waterfowls can

be seen in the salt- pans from October to March. These include flamingos, godwits, sandpipers, plovers, stilts, terns and so forth. *Mycteris leucocephala*, *Sterna acuticauda*, *Pelecanus crispus*, *Limnosa limnosa*, *Numenius arquata* are the important birds of the area.



**Figure 6.10. Some Birds found in the area within KPT Limit**

Though salt pans are the man-made habitats, they are also valuable congregating for many resident and migratory birds as they provide food such as shrimps for them.

**6.4. Human Use Resources**

**6.4.1. Salt Pan**

95% of salt produced in Gujarat State belongs to GoK. The port has allotted approximately 16112 acres of land for manufacture of salt and allied industries connected with the salt manufacturing. There are 16 major lessees having land varying in area from 99 acres to 3890 acres and 25 minor lessees having land admeasuring 10 acres each for the salt works. Near Vadinar there are salt pans of in small area. Salt pans are important bird congregating area as they provide food such as fishes & shrimps. Many times brackish aquaculture ponds are function seasonally associated with salt pans.



Woman at work in the Salt Pan



Birds Congregation in the Salt Pan

**Figure 6.11. Salt Pans**

**6.4.2. Fisheries**



No fishing activities are found in the area except using small craft in Kandla Creek area. There is a fishing harbour exists north of the Kandla port. Unlike the other parts of GoK there are no fish ponds functioning in the area. High tidal movements and unusually strong currents make trawling or gill-netting for fish difficult and risky in Kandla creek. Evidently, no large-scale commercial fishing operations are conducted in the area except for minor shore-based hand-net and gill net operations.

The northern areas of Kachchh were found to be the most productive areas and had a dominance of Silver Grunt and Cat Fish species. In Kachchh, the largest fish landings occur at Jakhau (66.2%), while Kandla and Mitha Port account only for 3% of the Kachchh landings.



**Figure 6.12. Fishermen**

Among the different creeks in the Northern arm, Kandla is the most productive system comparable with Kori, but the production potential decreases interiors. The expansions of Kandla port and increase in saltpans in the mouth of the Gulf of Kachchh have affected the fishery in the region. Thus, negative growth observed in these two talukas (Ecoprofile of Coastal Taluks of Gulf of Kachchh, GEC, 2014). During monsoon period, penaeid larvae are abundant in the inner creeks leading to a flourishing backwater fishery off Surajbari.

Fishery is prawns exists only on the area of 1200sq.km on the southern border ie., in the head of GoK, where the bottom is muddy. The prawn fishery is more seasonal. (Marine Fisheries Research and Management, V.S Pillai and N. G. Menon, CMFRI). The details of prawn fishery in Kandla and Tuna is given as **Table 6.2**.



**Table 6.2. Details on Prawn Fishery at Kandla and Tuna**

Sl. No:	Location	Season	Nature of Bottom	Prawn Species
1	Kandla	May-February	Muddy	M. monoceros 64.7 % ; P. indicus 20.8 % ; Leander sp. 9.3% ; M. brevicornis 4.2% ; P. sculptilis, P. stylifera and Palaeomon sp. 2.0%
2	Tuna-Sangdha	September-February	Muddy	M. monocarps 47.5% ; P. indicus 15.6% ; M. brevicornis 15.3% ; Leander sp. 14.5% ; P. sculptilis 5.8% ; P. canaliculatus, P. stylifera and Palaeomon sp. 1.3%.

Source: [http://eprints.cmfri.org.in/1654/1/Ramamurthy\\_146-148.pdf](http://eprints.cmfri.org.in/1654/1/Ramamurthy_146-148.pdf)

The three districts around GoKnamely Rajkot (now Morbi), Jamnagar (now Jamnagar and Devbhoomi Dwararka) and Kachchh have 1, 23 and 51 fishing centres respectively. The collective contribution of GoKis about 22 % to the total production of Gujarat State. The major share is Jamnagar (now Jamnagar and Devbhoomi Dwaraka) and Kachchh districts with very low landings from Rajkot (now Morbi). Around 200 species of fish were recorded from the Gulf. Sciaenids predominated the area.

Common fishes in the area were pomfrets, Bombay duck, shrimps, ribbon fish, clupeids, shark and catfish. Details of fishermen population in the three (now four) districts indicate that active fishermen are more in Kachchh as compared to Jamnagar and Rajkot districts. The number of trawlers are more at Jamnagar while the gill netters are more at Kachchh district.

#### 6.4.3. Kandla & Tuna SEZ

Two SEZ have been proposed within the KPT limit one at Kandla (3600 ha.) and another at Tuna (1400 ha) is to be located southwest of Kandla port at a distance of around 2 km from its periphery.

Land cover in the terrain is mostly sparse halophytic vegetation like scrubby mangroves, creek water and salt encrusted land mass. Creek water occupies a major area. Also there are mud flats in the south and east. Kandla area is having mangroves such as *A. marina*, *Suaeda*, *Salicornia* and *Salvadora*. Salt pans and mudflats are more in the Kandla area compared to the Tuna area (Final Environmental Impact Assessment Report for Port Based Multiproduct SEZ at Kandla Port, Part I Terrestrial EIA & EMP, Gujarat Institute of Desert Ecology March, 2015).



Figure 6.13. Location of Kandla and Tuna SEZs\*

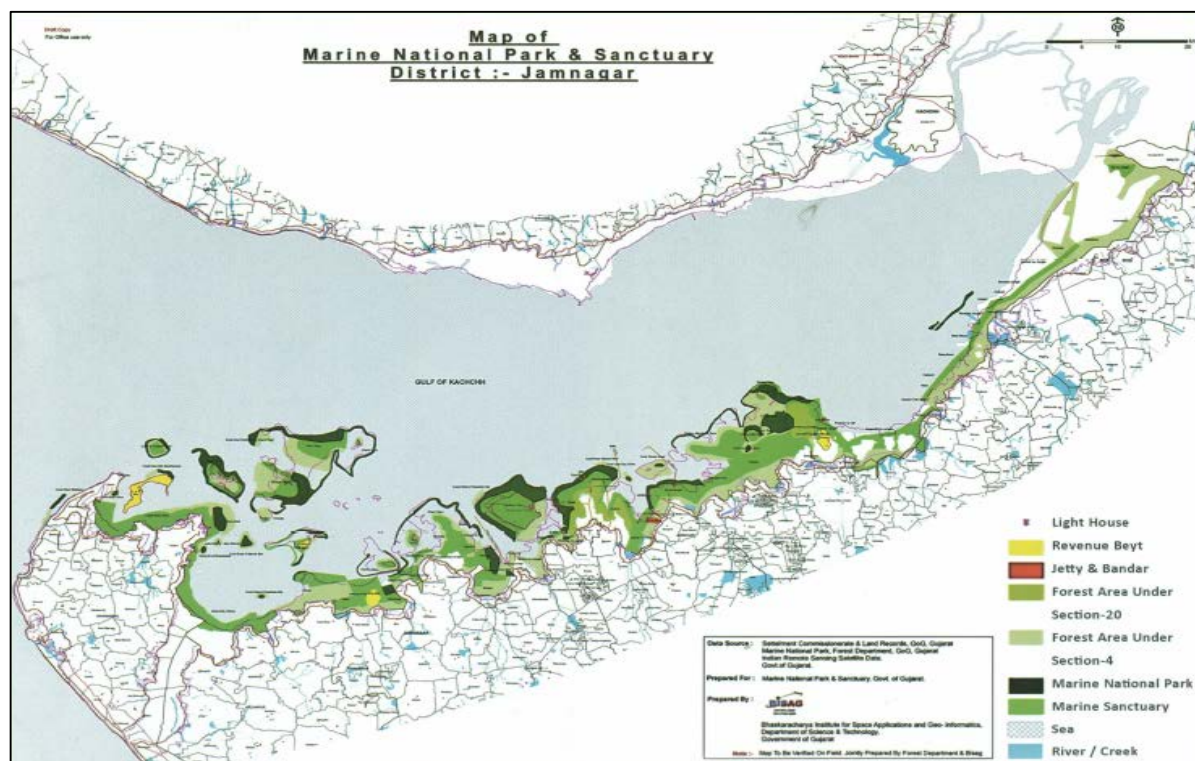
Note: Boundaries are indicative only

#### 6.4.4. Intake Points of Industries

Vadinar and Mundra are the important industrial areas within the port limit. There are intake points of ESSAR at Vadinar and CGPL, Mundra.

#### 6.4.5. Protected Ecosystems

Being these areas are of high biodiversity and as well as vulnerability, southern area of GoK have been declared as Ecologically Sensitive Areas (ESA) and categorized as under / as protected areas under Marine National Park and Sanctuary. Marine National Park and Marine Sanctuary (**Figure 7.11**) are situated along the southern shore of the Gulf from Okha (22°30'N, 69°00'E) eastwards to the vicinity of Khijadia (22°30'N, 70°40'E).



**Figure 6.14. Marine National Park and Sanctuary**

It is India's first Marine Protected Area declared by Govt. of Gujarat in 1980. This include 42 islands and a complex of fringing reefs backed by mudflats and sand flats, coastal salt marsh and mangrove forests, sand and rocky beaches which support a great diversity of fauna and flora. The area also has many islands fringing with corals and mangroves which provide a disturbance free habitats for many species of nesting birds. Besides these islands there are a number of wavecuts, eroded shallow banks like the Narara & Kalumbhar within the Kandla Port Limit near Vadinar.

### 6.5. Environmental Sensitivity Mapping

Sensitivity mapping is an essential step of oil spill preparedness. Environmental Sensitivity Index (ESI) map will serve as a basis for combating oil spill and help in the identification of resources at immediate risk and thus end up in prioritization of resources. This colour coded map accommodates the vulnerability of the shoreline to oil spill based on the Environmental Sensitivity Index (ESI) ranging between 1-10, where the each colour stands for a single ESI. In this map the shoreline and intertidal zones are ranked based on their vulnerability to oil spill, which is determined by shoreline type, exposure to wave & tides and its biodiversity. ESI maps gives emphasis to areas of threatened and endangered species, high concentration, sensitive life stages, protected areas and socio-economic resources that may be impacted by oiling, response or clean-up.

---

While preparation of the sensitivity map vast secondary data was utilised including those on Ecology, Hydrography, Coastal Geomorphology, Wetland, Landuse.

### 6.5.1. Environmental Sensitivity Index

Environmental Sensitivity Index (ESI) is an international scheme used for classifying as well as ranking the shoreline based on their sensitivity towards oil spill. This methodology was prepared by NOAA further promulgated jointly by IMO, IPIECA, & OGP. NOS-DCP-2015 put forwards the same scheme for the preparation oil spill contingency plan at various levels in the Indian context.

ESI index is based on three parameters including:

- Shoreline Classification, which takes sensitivity of the shore habitats, natural persistence of oil and ease of cleanup.
- Biological Resources including oil-sensitive animals, rare plants
- Human-Use Resources that have sensitivity because of their typical use, such as beaches, parks and marine sanctuaries, water intakes, and archaeological sites.

While preparing the ESI maps, the sensitivity of the shore is represented by color-codes along the coast while, biological and human-use resources are represented by symbols.

Areas requiring special consideration include,

- Presence of protected areas such as National Park, Sanctuaries
- Threatened species
- Birding Areas and other animal frequenting areas.
- Estuaries, Mangroves & Fish Breeding Areas
- Tourist Areas including Recreational & Heritage Areas
- Industrial Water Intake Points
- Resource Extraction such as Salt Pans and Aquaculture ponds
- Multi-features - especially in the 42 island with variable features within a short distance

#### 6.5.1.1. Shoreline Classification

- Depends on Relative exposure to wave and tidal energy
- Shoreline Slope
- Substrate Type and biological productivity

---

### 6.5.1.2. Biological Resources

Marine, coastal, and aquatic/wetland species may be present over a very large geographic area. Maps or data indicating the entire distribution of a large number of species potentially located in an area may not be very helpful to responders setting protection priorities. Therefore, it is important to identify the types of species that tend to be vulnerable to spilled oil, the most sensitive life-stages, and in which habitats these life-stages occur, as habitat type plays an important role in the persistence of oil and species exposure to oil. Biological resources are most at risk when :

- Large numbers of individuals are concentrated in a relatively small area;
- Marine or aquatic species come ashore during special life stages or activities, such as nesting, birthing, resting, or molting;
- Early life stages or important reproductive activities occur in sheltered, near shore environments where oil tends to accumulate;
- Limited suitable habitat exists within an area for specific life stages or along critical
- critical migratory routes;
- Specific areas are known to be vital sources for seed or propagation;
- A species is threatened, endangered, or rare; or
- A significant percentage of the population is likely to be exposed to oil

### 6.5.1.3. Human- Use Resource











There are mainly four types of four major components.

- High-use recreational areas and shoreline access locations
- Management Areas
- Resource Extraction area Salts and Minerals
- Archeological & historical cultural Resources

The ESI classification which consider the ecological sensitivity alone is given as **Table 6.3**.



**Table 6.3. ESI Classification as per NOAA Guidelines**

Sl. No	Shoreline Type	Rank	Colour Scheme
1	Exposed, Impermeable Vertical Substrates	1	
2	Exposed, Impermeable Substrates, Non-Vertical	2	
3	Semi-Permeable Substrate, Low Potential for Oil Penetration and Burial; infauna present but not usually abundant	3	
4	Medium Permeability, Moderate Potential for Oil Penetration and Burial; in fauna present but not usually abundant	4	
5	Medium-to-High Permeability, High Potential for Oil Penetration and Burial; infauna present but not usually abundant	5	
6	High Permeability, High Potential for Oil Penetration and Burial	6	
7	Exposed, Flat, Permeable Substrate; in fauna usually abundant	7	
8	Sheltered Impermeable Substrate, Hard; epibiota usually abundant	8	
9	Sheltered, Flat, Semi-Permeable Substrate, Soft; in fauna usually abundant	9	
10	Vegetated Emergent Wetlands	10	

(Source: NOAA)

This ranking of the mapped resources is in order to locate the most sensitive sites and establish priorities for protection and also to work out efficient clean-up strategies. The ESI ranking reflects the general sensitivity of shoreline habitats for ex., all fine-grained sand beaches have an ESI = 3. Tidal flats are ranked high on the ESI scale because of their high benthic productivity and importance as feeding areas for fish and birds. The presence of other sensitive resources on a specific shoreline segment, such as turtle nesting on a fine-grained sand beach, does not affect the ESI ranking. The seasonal presence of other resources on a shoreline segment is addressed by mapping biological and human-use resources.(NOAA). Color scheme are used for representing the shoreline habitats ranking while sensitive biological receptors and human use resources are given as standard symbols and are given as **Figure 6.15.**



Figure 6.15. ESI symbols for Ecological and Socio-economic Resources

### 6.6. Environmental Sensitivity of KPT Limit

KPT and its limit are part of the highly sensitive region of Gulf of Kachchh which is a part of Indian coastline already earmarked as Environmental Sensitivity Areas (ESAs) realising the importance of

their protection. ESA are defined as areas of coastal zone which need special protection and play an important role in maintaining the functional integrity of the coastal and marine environment. The following ecosystems were shortlisted as ESAs :

Mangroves, Coral reefs, Mud flats, Lagoons, Beaches, Estuaries, Sea grass beds, Sand dunes , Creeks Sea weed beds, Littoral forests, Salt marshes, Mud banks , Rocky shores by various studies conducted on Coastal Management (*ICMAM*). Also ESAs have been evaluated and risk level against oil spill have been assigned by ICG (*Ecosensitive Areas, ICG*). In the case GoK all these habitats are present on the shoreline and islands blending to one resulting in a highly diverse ecosystem. These areas of extreme ecological significance and declared as Marine National Park and Sanctuary (MNPS). The area within Kandla Port limit have been studied to identify resources at risk were identified after studying the nature of the resources both ecological and socio-economic, shoreline characteristic, ecological interrelationship etc. for determining their sensitivity towards oil spill.

Since the area has almost equal distribution of ecological and socio economic resources, the determination of sensitivity parameters and resource prioritisation is an integral part of sensitivity mapping. The following section describes the sensitivity parameters used for preparation of oil spill sensitivity map, the shoreline characteristics, Marine- Meteorological Condition and the sensitivity of receptors.

#### 6.6.1. Sensitivity Parameters

Sensitivity of the shoreline was determined based on the ecological and socio- economic importance vulnerability of the specific geographic region. This result will be useful for oil spill risk assessment, modelling and selection of response and clean up operations. It is assumed that the area is biologically stable at present and the shipping canal which is undergoing periodic dredging is already having lesser sensitivity for the floating species over the area have been already shifted to better premises. Sensitivity parameters considered for identification of vulnerable sub groups and group features around Kandla are given as **Table 6.4**.

**Table 6.4. Sensitivity Parameters for determine ESI**

Sl. No	Sensitivity Parameter	Sub Groups	Group Features
1	Shoreline Classification	Land Forms	Creeks, Bays, Estuary, Beaches, Swamps, Tidal Flats.
		Geological	Grain Size, Geomorphology, Slope
		Hydrological	Tides, Waves, Currents
2	Ecological	Sensitive Species	Birds, Corals, Mangrove, Turtles
		Wild Life Areas	High no. of individuals along the area, especially congregation, breeding, nesting, feeding, resting sites.
3	Socio-economic	Commercial	Salt Pans, Fishing Areas, Agriculture
		Recreational	Beaches



		Historical	Onshore, Underwater sites
		Industrial	Intake Points
		Strategic	Restricted Entry Areas, Frontiers

(Source: Data Analysis)

Gulf of Kachchh has a very dynamic ecosystem. They have both abiotic and biotic receptors. Abiotic receptors include the water, soil, air of the area while biotic resources includes all the living components. The abiotic receptors influence to biotic ones through their interaction in food chain , respiratory systems etc. Their sensitivity is described in the sections below. Final aim of oil spill response should be after considering their interrelations and solving the issue holistically.

Impacts of oil spill to biotic as well as abiotic environment were identified considering the features of GoK. The effects of oil on Ecological and Socio economic resources are discussed. There are a number of ecological effects from oil spill. These includes physical and chemical changes to habitats as well as organisms. There effects mainly depend on the physical contamination of oil in to water, sea bed and land. The magnitude and persistence of oil contamination in the intertidal area depends greatly on the energy of waves, shoreline/ sediment characteristics (IMO).

Oil spill into an aquatic environment including tidally influenced adjoining land, will harm organisms that live on or around the water surface and those that live under water. Spilled oil can also damage parts of the food chain, including human food resources. Oil spills will affect, contaminate and may even kill the organisms like algae, plants, invertebrates, fish, amphibians and reptiles, birds, and mammals. These species and communities are at risk of smothering, hydrocarbon toxicity, hypothermia, and chronic long-term effects that may result from the physical and chemical properties of the spilled oil. Severity of the impact depends on a variety of factors such characteristics of oil, natural conditions, such as water temperature, weather etc., and sensitivity of aquatic habitats to oil spills.

Both petroleum and non-petroleum oil can affect the environment surrounding during an oil spill. All types of oils have chemical and physical properties that produce similar adverse effects on the environment. In some cases, non-petroleum oil spills can produce more harmful effects than petroleum oil spills. Some toxic substances in an oil spill may evaporate quickly and hence plants, animal and human exposure to the most toxic substances are reduced with time. It is usually limited to the initial spill area. Although some organisms may be seriously injured or killed very soon after contact with the oil in a spill, non-lethal toxic effects can be often long lasting. The area where an organism spends most of its time in open water, near coastal areas or on the shoreline will determine the effects an oil spill is likely to have on that organism. Hence aquatic life on reefs and shorelines is at higher risk of being

---

smothered by oil that washes ashore. It can also be poisoned slowly by long-term exposure to oil trapped in shallow water or on beaches.

For higher organisms the primary effects of oil contamination include loss of the insulative capability of feathers or fur which can lead to hypothermia, dehydration resulting from lack of uncontaminated water, stomach and intestinal disorders and destruction of red blood cells resulting from ingestion of oil, pneumonia resulting from inhalation of oil vapors, skin and eye irritation from direct contact with oil and impaired reproduction. Fauna can also suffer during capture and rehabilitation operations, potential ailments include infectious diseases, skin problems, joint swellings, and lesions. In addition, eggs and juveniles are particularly susceptible to contamination from oil. Even a very small quantity of oil on bird eggs may result in the death of embryos. From a purely economic perspective, the economic loss to the tourism and fishing industries alone from a major oil spill within GoK would be massive. The loss can be divided into on three broad areas like Loss of jobs and wages, Loss of fishing & allied activities in the closure period of ports, Loss on tourism.

Considering the case of Kandla- Vadianr Zones, high tidal ranges and strong tidal streams escalate the impacts of oil spill. Extreme tidal ranges and extensive creek system will guide oil landward during high tide while there a few outflows at its mouth will expel oil offshore. These creeks accomplish the connection during the monsson with Little Ran of Kachch through epherimal rivers emtying in to GoK during rain. Hence there is also a chance that they get trapped into the high tidal flats during this time. Thus making the escape of difficult.

#### **6.6.1.1. Shoreline Characteristics**

The geomorphology of Kandla Port Limit, suggest the area with in and adjoining the KPT limit can be divided in to three. They are the portions of the Western flank between Kori Creek to Mundra with extensive mudflats, they are highly dissected and the important resource are the mangroves. The coast is tide dominated having a mximum width of 2km. Eastern Flank between Mundra to Kandla is having narrow beaches, wide mudflats and salt marshes. They are having narrow littoral zone. This area is characterised by very low wave energy but high currents inside the channel.

The presence of bars cause later high tides and longer low tides. Between Hansthal and Kandla creek there lies the vast sathsaida bet. Kandla creek futher bifrucates into branches, Sara & Phang. The flood streams in the Kandla creek are 3 to 5 knots. In the Western approach to the Kandla and Hansthal creeks the tidal streams in general are extremely irregular and appear to be gently influenced by a strong wind from any quarter. They gradually increase from outer to inner areas from 2.5 knots up to 4 -7 knots. (Source: Comprehensive Environmental Impact Assesment Report for Port Based MultiProduct Based SEZ at Kandla by Kandla Port Trust). Vadinar area, which is a part of the Navlakhi - Dwaraka

segment of the Saurashtra Coast. They are having numerous offshore islands which are having corals both reef and live. The shoreline is having a very low gradient resulting wider impact of oil during a spill. Wave energy is slightly higher compared to that of Kandla Port Area. The details on the same are given as **Table 6.5**.

**Table 6.5. Geomorphology of Kandla Port Area**

Sl. No.	Segments	Align ment	Feature	Sedime nt	Substrate	Intertidal Zone	Processes
<b>Gulf of Kachchh</b>							
1	Western Flank- Kori Creek to Mundra	NW- SE	Dissected, facing Arabian sea, Extensive mud flats known as Thars, Mangroves, Small sluggish seasonal streams, creeks	Muddy	Muddy Alluvium and Soft Rocks	Maximum width 2km	Tides dominant shoreline currents, moderate wave energy, low currents.
2	Eastern Flank from Mundra to Kandla	E-W	Comparatively less dissected with narrow beaches and wide mudflats & salt wastes	Sand, Silty		Narrow littoral zone	Tide dominant shoreline currents, low wave energy, high tides, turbid and saline to hypo saline water
<b>Saurashtra Coast</b>							
1	Navlakhi - Dwaraka	E-W	Highly crenulated coastline with extensive mudflats, offshore islands, rocky platform ,narrow beaches, coral reefs etc.,prominent drainage	Sandy, Silty as well as Muddy	Coralline, limestone and Deccan trap basalt	Width of 5-10km, low gradient with calcareous sediment	Long shore currents low wave energy, high tidal energy moderate tides 3 to 5m water turbid and hypo saline

Source: Gujarat Ecology Society

**6.6.1.2. Marine- Meteorological Condition**

The port is located in the tropical dry climate. The winter temperatures vary between 10 to 25 deg C and between 25 to 44 deg C during winter. Dry weather, short spell and scanty monsoon is the most important feature of the area. Tides are highly irregular and is influenced by strong winds. Mean spring tide is 6.66m. Thus the port has high tidal impact, low water depth and high rate of evaporation. Water

---

temperature varies between 20 to 28 deg C and surface tidal pools may reach a temperature of 32 deg C.

### 6.6.1.3. Sensitivity of Ecological and Socio-economic Receptors

#### 6.6.1.3.1. Abiotic Receptors

Aquatic environments are made up of complex interrelations between plant and animal species and their physical environment.. The nature, extent, depth and mobility of the water body determine the sensitivity of aquatic habitats. GoK and the adjoining coastal area where different types of aquatic habitats such as creek, bays, beaches, reefs and mudflats coexist, show sensitivities to the harmful effects of oil contamination and varied abilities to recuperate from oil spills. Harm to the physical environment will often lead to harm for one or more species in a food chain, which may lead to damage for other species further up the chain through bioaccumulation and biomagnification

Spilled oil immediately begins to move, weather and breaking down, changing its physical and chemical properties. As these processes occur, the oil threatens surface resources as well as a wide range of subsurface aquatic organisms linked in a complex food chain.

In some areas, habitats and populations can recover quickly while in others the recovery from persistent or stranded oil may take years. These detrimental effects are caused by both petroleum and non-petroleum oil.

In the case of open water, fishes have the ability to swim away from a spill by going deeper in the water or further out to sea. Thus they have reduced susceptibility that they get harmed by even a major spill. Other aquatic animals that spent more time closer to shore, such as turtles, seals, and dolphins are at the risk of contamination by oil that washes onto beaches or by consuming oil-contaminated prey. In shallow waters, oil may harm sea grasses and kelp beds, which are either food, shelter or nesting sites by many species. Along with spilled oil, cleanup operations can also threaten different types of aquatic habitats. The sensitivity of different aquatic habitats of the Kandla Port area are enumerated as follows:

***Tidal Creeks:*** A number of tidal creek is the portion of a stream that is affected by ebb and flow of ocean tides, in the case that the subject stream discharges to an ocean, sea or strait. There are unique biota associated with tidal creeks which are specialised to such zones. Creeks may often dry to a muddy channel with little or no flow at low tide. They often have significant depth of water at high tide.

***Tidal flats:*** They are broad, low-tide zones, usually containing rich plant, animal, and bird communities. Deposited oil may seep into the muddy bottoms of these flats, creating potentially harmful effects on the ecology of the area. Vast mudflats infringes the entire coastline of GoK.

---

Mudflats: Mudflats spreading all along the Gulf, which are very sensitive to oil in comparison to sandy coast, due to their geographical locations. They are found in the areas of high tidal amplitude. Hence an oil spill during high tide can leave serious traces. (Kankra et al)

**Marshes and swamp:** These two habitats have little water movement and are likely to incur more severe impacts oil spill. In such calm water conditions, the affected habitat will take years to restore.

**Other standing water bodies:** Salt pans and aquaculture ponds are coastal standing water bodies of GoK, support a variety of fishes and birds. The food chain can be affected by spills in these environments and can reach up to the highest order of ecological pyramid the humans.

**Coral reefs:** The reefs in and around the islands of MNPS. They are important nurseries for shrimp, fish, and other animals and have ecological value. Coral reefs and the aquatic organisms that live within and around them are at risk from exposure to the toxic substances within oil as well as smothering.

Important Manmade abiotic resources are:

**Fishing Industry:** Fishing may not be feasible due to oil slick or imposition of fishing bans. Aquaculture facilities may be severely affected by direct oiling or loss of market confidence.

**Harbour and Marinas:** Functioning of commercial ports and harbours can be disrupted by oil slicks and subsequent cleaning activities. Boats in marinas are also have to be cleaned.

**Industrial Sea Water Intakes:** Sea water intakes may be at risk from floating and/ or dispersed oil leading need for protection or even shutting down activities.

#### 6.6.1.3.2. Bio receptors

Sensitivity of biodiversity varies from species to species. Rare animals or Plants or those with limited geographic distribution may be particularly vulnerable to oil impacts and raise specific concerns. An oil spill can harm animals especially birds and mammals in several ways. Direct physical contact, toxic contamination, destruction of food sources and habitats, and reproductive problems. When fur or feathers come into contact with oil, they get matted down. This matting causes fur and feathers to lose their insulating properties, placing animals at risk of freezing to death. For birds, the risk of drowning increases, as the complex structure of their feathers that allows them to float or to fly becomes damaged. Some species are susceptible to the toxic effects of inhaled oil vapors. Oil vapors can cause damage to the animal's central nervous system, liver and lungs. Animals are also at risk from ingesting oil, which can reduce the animal's ability to eat or digest its food by damaging cells in the intestinal tract.

Even species which are not directly in contact with oil can be harmed by a spill due to destruction of food resources and habitats. Predators that consume contaminated prey can be exposed to oil through ingestion. Since oil contamination gives fish and other animals unpleasant tastes and smells. Predators

---

---

will sometimes refuse to eat their prey. They will begin to starve especially when a local population of prey organisms gets destroyed completely. In some environments, the spilled oil may linger in the environment for long periods of time, adding to the detrimental effects where as in calm water conditions, oil that interacts with rocks or sediments can remain in the environment indefinitely. Oil can be transferred from birds' plumage to the eggs they are hatching. Oil can smother eggs by sealing pores in the eggs and preventing gas exchange. Developmental defects in bird embryos that were exposed to oil have been also observed. The number of breeding animals and of nesting habitats can be considerably reduced by the spill. Long-term reproductive problems have also been shown in some studies in animals that have been exposed to oil. Sensitivity of various bioreceptors are described below:

**Fishes:** Fishes may be exposed to spilled oil in different ways. They may come into direct contact and contaminate their gill, the water column may contain toxic and volatile components of oil that may be absorbed by their eggs, larvae, and juvenile stages and they may eat contaminated food. Fish that are exposed to oil may suffer from changes in heart and respiratory rate, enlarged livers, reduced growth, fin erosion, a variety of biochemical and cellular changes, and reproductive and behavioral responses. Chronic exposure to some chemicals found in oil may cause genetic abnormalities or cancer in sensitive species. If chemicals such as dispersants are used to respond to a spill, there may be an increased potential for tainting of fish and shellfish by increasing the concentration of oil in the water column. This can affect humans in areas that have commercial and recreational fisheries.

**Eggs and Larvae :** In shallow bays may suffer heavy mortalities under slicks, particularly when dispersants are used. Adult fishes tend to swim away from oil. No evidences to date exist for an oil spill that has significantly affected adult population in open sea. But adult fish in aquaculture cages may be killed or lose their market value at least because of training. Adult population survive even when many fish larvae have been killed possibly because Fish eggs and larvae: They are sensitive to oil, may experience mortality, which may affect the fish production, even though the extent of damage is insignificant and to a greater extent for short term. use they have a competitive advantages such as ,ore food and lower vulnerability to predators. (Kankra et al)

**Invertebrates:** Invertebrates such as shellfish –molluscs and crustaceans, worms, sea urchin and corals suffer heavy casualties when directly exposed to fresh oil. Barnacles, winkles and limpets living on rocks can be seen surviving in the presence of residual weathered oil.

**Birds:** Birds are very susceptible to oil spills. Seabirds, for example, spend a lot of time on the ocean's surface, dive when disturbed, and have low reproductive rates, making them particularly vulnerable to oil spills. In addition, the populations of species with small numbers of individuals, a restricted

---

geographic range, or threatened and endangered species may be very adversely affected by oil spill contamination. A bird's feathers overlap to trap air and provide the bird with warmth and buoyancy. Birds that contact an oil slick may get oil on their feathers and lose their ability to stay waterproof, they may ingest oil while trying to clean their feathers or when they try to eat contaminated food, and they may suffer long-term reproductive effects.

Heavily oiled birds usually die. Their treatment requires specialised expertise and appropriate facilities. Recovery of local population mainly depends on existence of reservoir of young non-breeding adults from which breeding colonies can be replenished or high reproductive rate. No evidences to date exist for an oil spill that has permanently damaged any sea bird population. But species with very local distribution could be at risk in exceptional circumstances.

Also there is every possibility that the reduced wave action due to surface oil will attract the birds to coastal waters. Hence they get trapped in the sticky emulsified layer of oil. A 0.1 mm thick oil layer is assumed to cause high risk to sea birds (Kankra et al., 2008). Thus oil spill is fatal to birds and its eggs. (Kankra et al)

**Mammals:** Mammals that may be affected include whales, porpoises, dugongs, dolphins and other land mammals occupying the intertidal area. The sensitivity of mammals to spilled oil is highly variable. The amount of damage appears to be most directly related to how important the fur and blubber are to staying warm, which is called thermoregulation. Land mammals need clean fur to remain warm. Hence they are more vulnerable while whales, dolphins etc., are rarely affected by oil spill. Direct exposure to oil can result in temporary eye problems. Ingestion of oil can result in digestive tract bleeding and in liver and kidney damage. Ingestion of oil is of greater concern for species that groom themselves with their mouth, such as sea otters and polar bears. Breathing hydrocarbon vapors can result in nerve damage and behavioral abnormalities to all mammals. Capturing and cleaning oiled marine mammals generally is not feasible. While procedures for dealing with oiled birds have been developed, no such procedures have been developed for most of the marine mammals. Procedures for capturing, treating, and releasing animals may hurt them more than the oil does.

The cetaceans such as porpoises, dolphins, and whales have not been reported in the area. Their blubber for insulation and do not depend on fur to stay warm. This characteristic makes them less susceptible to oil spills than other mammals. When they come to the surface to breathe they may inhale hydrocarbon vapors that may result in lung injuries, oil that comes in contact with the animals' sensitive mucous membranes and eyes may produce irritations. Young cetaceans may be injured due to ingestion of oil from contaminated teats when nursing. There may be long-term chronic effects as a result of migration through oil-contaminated waters.



---

**Planktons:** Serious effects of oil spill on plankton have not been observed so far in open sea. This is probably due to high reproductive rates and immigration from unaffected areas. The plankton population in shallow water is moderate of range and may be affected to some extent, which may take few weeks to recover.

**Algae:** Oil does not stick on to larger algae because of their mucilaginous coating. Intertidal areas denuded of algae in oil spill, readily gets repopulated after the removal of oil. Algae cultured for the economically important products such as Agar lose their commercial value if tainted.

**Marsh Plants:** There are variations in the effect of oil spill among different species of marsh plants. Perennials with robust underground root system are more resistant than annuals and shallow rooted plants. But annuals such as Glasswort recolonise faster than perennials like grass *Spartina* since they produce large number of tidally dispersed seeds at a time.

**Mangroves:** Mangroves are home to diverse of plant and animal life. The term mangroves applies to several species of trees and bushes having some form of aerial breathing root which enable them to live in fine, poorly, oxygenated mud. The long roots, called prop roots stick out well above the water level and help to hold the mangrove tree in place. A coating of oil on these prop roots can be fatal to the tree. Since the growth rate of mangroves are very so slow, replacing a mangrove tree will take decades (IMO). Mangroves: are very sensitive to oil. Natural recovery of oiled mangroves will take many years. They are also breeding and nursing grounds of fishes and prawns. They are also home to many species living in harmony with them. They are highly productive ecosystems and have very high sensitivity in terms of both biodiversity and slow recovery.

**Protected Areas:** When a large area is covered by important ecosystems and highly diverse species they become relatively sensitive as the impact of oil on these will be highly dangerous.

## 6.7. Oil Spill Sensitivity Map

The coastal area has been extensively studied and the ecological resources have been mapped for the Kandla Port Area. The oil spill sensitivity map of the Kandla Port Limit have been given as **Figure 6.3** below.



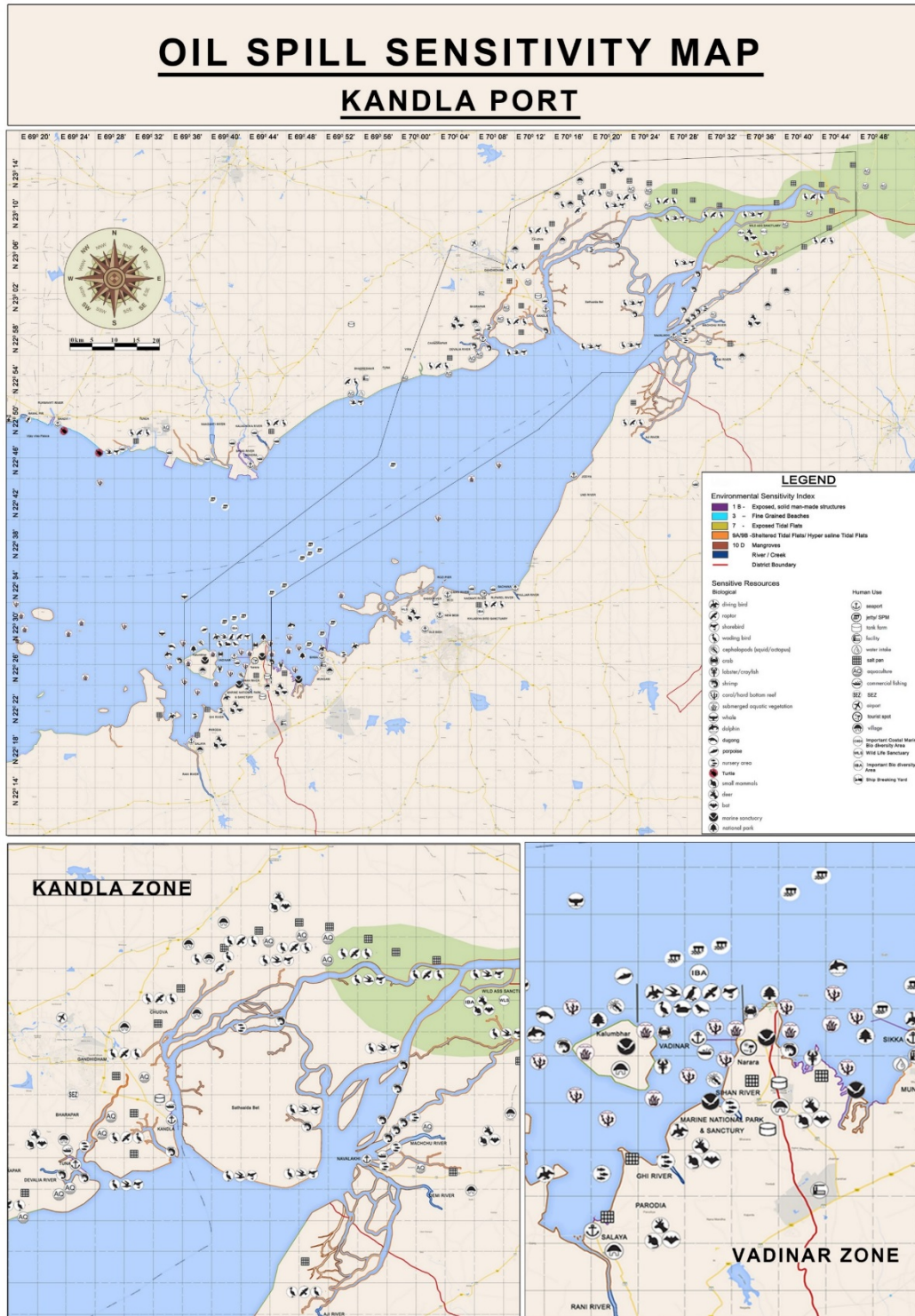


Figure 6.16. Oil Spill Sensitivity Map for Kandla Port

---

## 6.8. Response Consideration

As discussed in the previous section, there are highly vulnerable resources and sensitive shoreline throughout the KPT limit. Mangroves are the most sensitive shore, followed by sheltered hypersaline mudflats, exposed mudflats, exposed manmade structures within the KPT limit. In addition to this there are small stretches of exposed shores, wavecut rocky platforms, salt marshes and fine sand beaches adjoining the coral islands but the shores are dominated by mangroves or mudflats having higher sensitivity. Also there are very small ridges of shell and coarse grained beaches adjoining mudflats.

Again small strips of Rip- Raps or Seawalls will be associated with areas of human interferences and low stability such as Beaches.

Corals, Birds nesting and flocking areas, etc., are occurring simultaneously and hence are to be considered as multi-resources area under the biological resources category. All these multi-resource areas are the most sensitive part in the KPT limit. The details of the Shoreline Type, Sensitivity Index and Response Considerations are to be given as **Table 6.6** below. The sensitivity of biological resources have been already discussed in the previous sections.

**Table 6.6. Shoreline Type, Sensitivity Index & Response Considerations**

Sl. No.	Type of Shoreline	Locations	Oil Behavior
1	Exposed Rocky Shore (1A)	Islands of MNPS near Vadinar Terminal	<ul style="list-style-type: none"> <li>Oil is held offshore by waves reflecting off the steep, hard surface in exposed settings</li> <li>Oil readily adheres to the dry, rough surfaces, but it does not adhere to wet substrates</li> <li>Most resistant oil would remain as a patchy band at or above the high-tide line</li> </ul>
2	Exposed Solid Vertical Structures (1B)	Areas near Port, Jetties and Terminals	<ul style="list-style-type: none"> <li>Seawalls and piers are particularly common in developed areas to provide protection to residential and industrial developments.</li> <li>They are common along inlets, urbanized areas, and developed beachfront sites.</li> <li>They are composed of concrete and stone, wooden, or metal bulkheads and wooden pilings.</li> <li>Organisms, such as barnacles, shellfish, and algae may be common on pilings.</li> <li>Biota on concrete structures along the upper intertidal or supratidal zones is sparse.</li> <li>Oil would percolate between the joints of the structures.</li> <li>Oil would coat the intertidal areas of solid structures.</li> <li>Biota would be damaged or killed under heavy accumulations</li> </ul>
3	Fine to Medium - Sand Beaches (3)	Islands of MNPS near Vadinar Terminal are having narrow beaches and between Mundra & Tuna. Shell beach ridges are found near Kandla	<ul style="list-style-type: none"> <li>These beaches are generally flat, wide, and hard-packed.</li> <li>They are commonly backed by dunes or seawalls along exposed, outer coasts.</li> <li>Along sheltered bays, they are narrower, often fronted by tidal flats.</li> <li>Upper beach fauna are scarce.</li> <li>Light oil accumulations will be deposited as oily swashes or bands along the upper intertidal zone.</li> <li>Heavy oil accumulations will cover the entire beach surface, although the oil will be lifted off the lower beach with the rising tide.</li> <li>Maximum penetration of oil into fine-grained sand will be 10 cm.</li> <li>Burial of oiled layers by clean sand within the first few weeks will be less than 30 cm along the upper beach face.</li> <li>Organisms living in the beach sands may be killed either by smothering or by lethal oil concentrations in the interstitial water.</li> <li>Shorebirds may be killed if oiled, though they may shift to clean sites</li> </ul>
4	Rip Rap (6B)	Adjoining Port areas & terminals either exposed	<ul style="list-style-type: none"> <li>Riprap structures are composed of cobble- to boulder-sized rock fragments.</li> <li>Riprap structures are placed for shoreline protection and inlet Stabilization.</li> </ul>

		or sheltered corresponding to 1B & 8B	<ul style="list-style-type: none"> <li>• Mid- and low-intertidal zone biota on the riprap may be plentiful and varied.</li> <li>• Deep penetration of oil between the boulders is likely.</li> <li>• Oil adheres readily to the rough rock surfaces.</li> <li>• If oil is left uncleaned, it may cause chronic leaching until the oil asphaltizes.</li> <li>• Resident fauna and flora may be killed by the oil</li> </ul>
5	Exposed Tidal Flats (7)	Throughout the GoK Coast	<ul style="list-style-type: none"> <li>• Oil does not usually adhere to the surface of exposed tidal flats, but rather moves across the flat and accumulates at the high-tide line.</li> <li>• Deposition of oil on the flat may occur on a falling tide if concentrations are heavy.</li> <li>• Oil does not penetrate the water-saturated sediments.</li> <li>• Biological damage may be severe, primarily to in fauna, thereby reducing food sources for birds and other predators.</li> </ul>
6	Sheltered Manmade Structures (8B)	At sea ports/terminals such as Kandla, Vadinar, Navlahi & Mundra, Bedi	<ul style="list-style-type: none"> <li>• Oil will adhere readily to rough surfaces, particularly along the high-tide line, forming a distinct oil band</li> <li>• the lower intertidal zone usually stays wet (particularly if algae covered), preventing oil from adhering to the surface</li> </ul>
7	Vegetated River Bank	Along major River Sihan & Ghi near Vadinar & Aji, Demi & Machu near Navalakhi, Devalia near Kandla, & Kalagogha near Mundra	<ul style="list-style-type: none"> <li>• These areas are composed of low banks with grasses (subject to flooding) or steeper banks with trees going to the water's edge.</li> <li>• They are found in fresh or brackish water localities.</li> <li>• They are composed of a variety of plant species.</li> <li>• Light oil concentrations will coat the outer fringes of the area.</li> <li>• Heavy oil concentrations will penetrate into the area and heavily coat the plant and ground surfaces.</li> <li>• Biological impact may be severe if oil concentrations are heavy.</li> <li>• Oil persistence may be several months if not cleaned.</li> <li>• During winter, shore-fast ice could prevent or limit oil impact.</li> <li>• Odor and taste of fresh water supplies could be impacted by trace contamination</li> </ul>
8	Sheltered Mud Flats(9A)/ Hypersaline Mudflats (9B)	Present all along the coast, inside the creeks and towards the inner portion of islands near Vadinar & Inner creeks of Kandla	<ul style="list-style-type: none"> <li>• oil does not usually adhere to the surface of sheltered tidal flats, but rather moves across the flat and accumulates at the high-tide line</li> <li>• deposition of oil on the flat may occur on a falling tide if concentrations are heavy</li> <li>• oil will not penetrate the water -saturated sediments, but could penetrate burrows or other crevices in muddy sediments</li> </ul>

			<ul style="list-style-type: none"> <li>• in areas of high suspended sediments, sorption of oil can result in deposition of contaminated sediments on the flats</li> <li>• • biological damage may be severe</li> </ul>
10	Freshwater Swaps/ Marshes(10B)	On the banks of rivers emptying into the GoK	<ul style="list-style-type: none"> <li>• Oil in any appreciable quantity may be very persistent due to minimal flushing and organic soils.</li> <li>• Degree of vegetation oiling is a function of tidal range and local topography.</li> <li>• Season of oiling is important; dormant vegetation is least sensitive to oil; blooming and seeding plants are most sensitive.</li> <li>• Resident biota are likely to be heavily impacted, particularly reptiles, amphibians, and crustaceans, with high mortality predicted.</li> <li>• Odor and taste of fresh water supplies could be impacted by trace contamination</li> <li>• Freshwater marshes/swamps are found in the upper reaches of tidal streams, rivers or tributaries Marshes are characterized by typical soft-bodied, non-persistent, herbaceous vegetation such as grasses.</li> <li>• Swamps have dense stands of water-tolerant shrubs and trees.</li> <li>• These areas have an extremely high degree of species diversity and abundance in flora and fauna; may harbor rare, threatened, or endangered species on the local, regional, or national level.</li> <li>• They are extremely valuable as breeding and nursery areas for wetland-dependent amphibians and reptiles, as well as other fish, birds, and mammals.</li> <li>• Sediment generally consists of organic rather than mineral soils, resulting in a rather soupy consistency, and making foot travel difficult to impossible</li> </ul>
11	Fringing and Extensive Salt Marshes ( 10 C)	Kandla adjoining the creeks of Kandla, Nakti, Phang , Sara	<ul style="list-style-type: none"> <li>• Intertidal wetlands containing emergent, herbaceous vegetation.</li> <li>• Width of the marsh can vary widely, from a narrow fringe to extensive.</li> <li>• Relatively sheltered from waves and strong tidal currents.</li> <li>• Resident flora and fauna are abundant and consist of numerous species.</li> <li>• Provide a nursery ground for numerous fish species.</li> <li>• Bird life is seasonally abundant.</li> <li>• Oil adheres readily to marsh vegetation.</li> <li>• The band of coating will vary widely, depending upon the tidal stage at the time oil slicks are in the vegetation. There may be multiple bands.</li> <li>• Large slicks will persist through multiple tidal cycles and coat the entire stem from the high-tide line to the base.</li> <li>• If the vegetation is thick, heavy oil coating will be restricted to the outer fringe, with penetration and lighter oiling to the limit of tidal influence.</li> </ul>



			<ul style="list-style-type: none"> <li>• Medium to heavy oils do not readily adhere or penetrate the fine sediments, but they can pool on the surface and in burrows.</li> <li>• Light oils can penetrate the top few centimeters of sediment and deeply into burrows and cracks (up to one meter)</li> </ul>
12	Mangroves (10 D)	All along the creeks in and around Kandla, on the margins of mudflats and also in the islands of MNPS near Vadinar.	<ul style="list-style-type: none"> <li>• Mangrove Forests are composed of salt tolerant trees that form dense stands with distinct zonation.</li> <li>• The fringing forests have relatively high wave activity and strong currents.</li> <li>• But those found in bays and estuaries are well sheltered.</li> <li>• Attached to the prop roots are moderate densities of algae, snails and crab.</li> <li>• They are also nursery grounds of prawns.</li> <li>• Fresh spills of light refined products have acute, toxic impacts to both trees and intertidal biota. These products will penetrate deep into the forests, stopping only at high-tide line resulting in sediment contamination.</li> <li>• Fresh crude will have great persistence where it penetrates burrows and prop root cavities.</li> <li>• Heavier oils tend to coat the intertidal zone, with heaviest concentrations at the high-tide line.</li> <li>• Heavy Oil will coast the intertidal section of prop roots, resulting in defoliation and eventual death of the tree if significant coverage occurs. In the sheltered areas, oil may persist for many years.</li> </ul>
13	Corals Reefs	Around the Islands of MNPS near Vadinar, including Kalumbhar and Narara.	<ul style="list-style-type: none"> <li>• Live corals are unlikely to become oiled, since they are rarely exposed at the sea surface except those in the intertidal area. But once oiled</li> </ul>

In addition to the above the areas and features requiring special attention are given as **Table 6.7** below.

**Table 6.7. Areas Requiring Important Considerations**

Sl. No.	Areas requiring special consideration	
1	Oil Spill Threat Zones	<ul style="list-style-type: none"> <li>• Ports, Oil Handling Facilities, Refineries</li> </ul>
2	Corals	<ul style="list-style-type: none"> <li>•</li> </ul>
3	Sub tidal Habitats	<ul style="list-style-type: none"> <li>• Submerged aquatic vegetation</li> </ul>
4	Birds	<ul style="list-style-type: none"> <li>• Nesting sites, Waterfowl overwintering concentration areas</li> <li>• High concentration migration stopovers</li> <li>• High concentration resident bird colonies</li> </ul>
5	Marine Mammals	<ul style="list-style-type: none"> <li>• Migration corridors</li> <li>• Population concentration areas</li> </ul>
6	Terrestrial Mammals	<ul style="list-style-type: none"> <li>• Concentration &amp; frequenting areas</li> </ul>
7	Fish and Shellfish	<ul style="list-style-type: none"> <li>• Anadromous fish spawning streams</li> <li>• Estuarine areas which are important fish nursery areas</li> <li>• Special concentration areas for estuarine and demersal fish</li> <li>• Shellfish seed beds, leased beds, high concentration areas</li> <li>• Crab, shrimp, and lobster nursery areas</li> </ul>
8	Reptiles	<ul style="list-style-type: none"> <li>• Marine turtle nesting beaches</li> </ul>
9	Recreation	<ul style="list-style-type: none"> <li>• High-use recreational beaches</li> <li>• Marinas and boat ramps</li> <li>• High-use boating, fishing, and diving areas</li> </ul>
10	Management Areas	<ul style="list-style-type: none"> <li>• MNPS, WLSs, ICMBA</li> <li>• Research Stations</li> <li>• Mangrove Plantations</li> <li>• Other Wildlife management areas</li> <li>• Estuaries of rivers like Narmada &amp; Tapti</li> </ul>
11	Resource Extraction	<ul style="list-style-type: none"> <li>• Commercial fishing areas</li> <li>• Water intakes</li> <li>• Salt Pans</li> <li>• Aquaculture sites</li> <li>• Offshore Exploration Sites</li> <li>• Defense Installations</li> </ul>
12	Cultural & Heritage Resources	<ul style="list-style-type: none"> <li>• Archaeological and other historically significant sites</li> </ul>

Source: Data Analysis

## DEVELOPMENT OF OIL SPILL RESPONSE STRATEGY

The oil spill response strategy is finalized based on vulnerability of the coastline which can be described based on different factors namely source of spill, location of oil slick containment, type and quantity of oil spilled, marine meteorological condition, shoreline characteristics and sensitivity to oil spill in the area. The following section deals with development of oil spill response strategy.

### 7.1. Potential Sources

Ports, SPMs, other Oil handling facilities & Ships are the sources of oil spill with in Kandla Port Limit. The location map of Ports, SPMs & Captive Jetties of Gulf of Kachchh which are the most probable location of oil spill within Kandla Port limit is given as **Figure 7.1**. The likelihood and the consequence of specific spills should be calculated based on the out comes of a ‘Detailed Risk Assesment Study’.

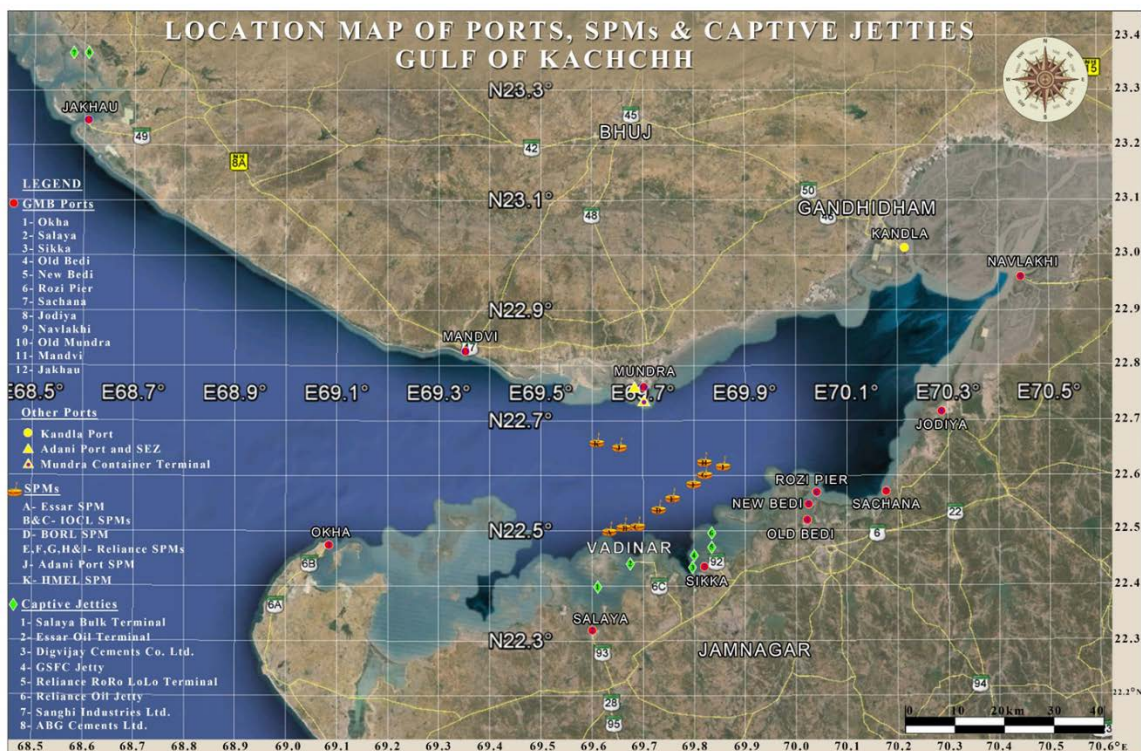


Figure 7.1. Location Port and allied facilities in Gulf of Kachchh



Oil Jetties can handle up to a maximum size of vessel 56,000 DWT.SPM handle Very Large Crude Oil Vessels (VLCC) with a maximum pumping capacity of 10000 tonnes per hour. Hence it should be inferred that the area is having high density of potential sources.

### 7.2. Types of Oil Handled & Characteristics

Oil is an important commodity handled at the port. The details of oil handled by the facilities in the KPT area and their characteristics are given as **Table 7.1** below.

**Table 7.1. Details of Oil Handled & Characteristics**

Sl. No:	Type of Oil	Specific Gravity	Genre	Characteristics	Examples
1	Light Oil	< 0.84	White Oil	Non- persistent, Volatile	Products including Aviation Fuel, Kerosene, Motor Spirit, Naphtha, HSD
2	Crude Oil	>0.84	Black Oil	Persistent, Viscous, Emulsion, Fresh Oil amenable to dispersants	Arabian Light, Arabian Heavy etc.,
3	Heavy Oil	>0.95	Black Oil	Persistent, Viscous, Emulsion, Generally not amenable to dispersants	Fuel Oils, LSWR
4	Edible Oil Crude/ Refined	>0.92	Black Oil	Persistent, Viscous,	

(Source: Annual Report)

### 7.3. Sensitivity of the Shoreline

As already discussed the port limit extends between the Northern and Southern arms of Gulf of Kachchh. Northern and North - Eastern portions are rich in mangroves and the Southern shore is rich in a wide variety of organisms including Corals, Fishes, Birds and Mangoves. The area of Marine National Park adjoining and extending on both sides of Vadinar will be the worst affected area during a recognisable spill scenario. There is also a chance that due the presence of extensive creek systems, the oil can directly spilt into inner areas of GoK. There are rivers system entering into the GoK near Vadinar. During high tide oil can enter inland through these inlets. Also it is important that due to the presence of circulating currents of GoK the contaminants on entering the any part of the inner GoK can exert stress on the Marine National Park and Sanctuary (MNPS) and is a cause of concern. Also fisheries are concentrated in the creek section of Sathsaida Bet and the Surajbari area is famous for seasonal prawn fishery. There are vast salt pans functioning in the Kandla creek area and also there are

patches near Mundra, Navlakhi and Vadinar. There are also prominent water intake points at Vadinar and Mundra.

#### 7.4. Prioritization of Resources

Prioritization of resources is an integral part of sensitivity mapping since it will be helpful in determining the response priorities, achieving optimal resource use and essentially ensure maximum resource protection. This was done by giving ranks to each resource types which has been already described under the heads of Environmental sensitivity ie., Sensitivity to Oil Pollution, Environmental Value, Cultural & Social values and Economic values (Kankra et al, 2008). Ranks between 1-10 was assigned for the resource. Same rank was given to different resource when they occupied same position in different heads. Two resource may take a same value as required by the circumstance. Hence, it is not necessary that all the values must be present under one category at a time. Intake points considered here are only of industrial use. Weightages were given to each head ie., Sensitivity to Oil Pollution (30), Environmental Value (30), Cultural & Social values (20) and Economic values (20). Priority Index (PI) was worked out based on this. Details of Prioritisation of Resources is given as **Table 7.2** below.

**Table 7.2. Prioritization of resources**

Resources	Sensitivity for Oil Pollution (1-10) Weight (30%)	Cultural & Social Values (10%)	Scientific Values (20%)	Environmental Importance (30%)	Economic Considerations (10%)	Total Relative Response of Sensitivity	Risk Value	Priority	
								Index	Order
Rocky Coast	3	1	2	2	1	2.1	1	2.1	D
Port/ Harbour/ Jetties	1	7	2	4	8	3.4	2	6.8	C
Intake Locations	10	2	1	1	2	3.9	3	11.7	B
Salt Pans	3	8	2	6	5	4.4	1	4.4	D
Sandy Beach	6	8	3	5	2	4.9	2	9.8	D
Fishing Grounds	7	8	5	6	8	6.2	2	12.4	B
Subtidal Coral Reefs	2	9	10	9	6	6.8	1	6.8	C
Intertidal Mudflats	7	4	7	8	3	6.6	2	13.2	B
Mangroves	9	10	8	10	8	9.1	3	27.3	A

Resources	Sensitivity for Oil Pollution (1-10 Weight (30%))	Cultural & Social Values (10%)	Scientific Values (20%)	Environmental Importance (30%)	Economic Considerations (10%)	Total Relative Response of Sensitivity	Risk Value	Priority	
								Index	Order
Intertidal Corals	10	9	10	9	9	9.5	3	28.5	A

(Source: Adopted Kankra)

S- Sensitivity to Oil Pollution, Wi- Weightage, E-Environmental Value, PI- Priority Index

C& S – Cultural & Social, Ec- Economic

### 7.5. Development of Response Strategy

Based on the above characteristics, suitable response strategy to be adopted is discussed below. The rating process was based upon independent data, manufacturers’ information, experience and engineering estimates. Important consideration for the response technology assesment are discussed below:

#### 7.5.1. Highest Effective Speed

The highest effective speed rating assumes that the equipment being rated is used by people who have been trained and are experienced in fast water response with that technology. The speed in knots represents the highest practical current or speed of advance, as applicable, that the technology can still effectively deflect, contain or skim oil from the water. Effectiveness will generally be diminished at the higher velocities, however, the majority of the oil (more than 50 percent) encountering the device will be controlled or recovered as desired at that upper limit speed rating.

#### 7.5.2. Effective in Waves

Effectiveness in waves is dependent upon the oil recovery rate and oil recovery efficiency or deflection/containment capability. Generally, a technology that has good reserve buoyancy, adequate freeboard and draft, or can be decoupled from the influences of waves, will continue to be effective in waves. Short-crested waves usually degrade the performance of equipment more than large long-period swells. A low (L) rating represents effectiveness in calm water conditions up to one-foot short crested waves. A medium (M) rating indicates effectiveness in short crested waves between 1 and 3-feet high, while a high (H) rating represents satisfactory performance in waves 3 to 6-feet high. Effectiveness in these conditions means that the technology will contain or collect the majority of the oil it encounters.

---

### 7.5.3. Effective in Debris

Floating debris will cause problems with equipment by damaging it, moving it or rendering it ineffective. Some equipment is less affected by debris due to its robust nature or method of containment/recovery. Some skimmers use debris screens that protect the pump but often require manual tending to remove the debris. A high (H) rating means that the skimmer will continue to function well in floating debris with minimal manual tending required. Medium (M) rating represents a degraded performance level in debris, while a low (L) rating indicates serious problems with performance in debris. Both M and L ratings require significant manual tending to remove debris.

### 7.5.4. Effective in Shallow Water

Effectiveness in shallow water indicates the technology has a low or no draft requirement and that it will effectively contain, deflect or remove oil as designed. A yes (Y) indicates that a skimmer or boom system is manufactured that is effective in 2-foot deep water or it is not limited by a water depth of two feet. It is possible that some skimmers or boom systems receiving a no (N) rating could be produced by the manufacturer to function in shallow water.

### 7.5.5. Ease of Deployment

The ease of deployment rating reflects the amount of complexity, training required, people and logistics involved to deploy and use the technology successfully. The more resources and training required to deploy the technology and use it effectively, the lower the rating. The faster a technology can be deployed with a minimum number of people and support equipment, the higher the rating. Generally, technology with a good (G) or a very good (VG) ease of deployment rating will continue to be effective close to the highest effective speed rating when using inexperienced personnel.

### 7.5.6. Oil Viscosity Range

A low (L) rating indicates that a skimmer is effective in light oil with a viscosity between 1 and 100 cSt. Medium (M) indicates effectiveness in medium grade oils with a viscosity between 100 and 1,000 cSt, while high (H) means the skimmer was effective at recovering heavy oil with a viscosity between 1,000 and 60,000 cSt. A skimmer was considered effective if tests recorded reasonable recovery rates and recovery efficiencies of at least 50 percent. If a viscosity range is not listed for a skimmer, then the skimmer is not effective at recovering oil in that viscosity range.

### 7.5.7. Oil Recovery Efficiency & Recovery Rate

Skimmer specific performance ratings are based upon independent performance test data when available and manufacturer claims. When data were not available, physics and engineering principles

were used to approximate performance. Generally, oil recovery efficiency will decrease and oil recovery rate will increase with speed. Technologies with the higher efficiencies and recovery rates that were not significantly degraded by increases in speed were given higher ratings. Skimmers with comparatively lower efficiencies and recovery rates that degraded quickly at faster speeds were given lower ratings. Skimmers that demonstrated a poor (P) performance for recovery efficiency and/or oil recovery rate in currents above one knot were not included in this.

As per above consideration, booming strategies, specialized boom requirements, alternate containment methods and high-speed skimmers are rated in several categories and presented in **Table 7.3** and **7.4** below.

**Table 7.3. Booming Strategies**

Sl. No.	Technology Name	Highest Effective Speed kts.	Eff. in Waves	Eff. in Debris	Eff. in Shallow	Ease of Deployment	Comments
1	Cascade *	4	L	M	Y	F	Short sections independently moored to shore.
2	Deflection *	4	L	M	Y	F/G	Longer sections with shore tiebacks downstream.
3	Chevron (closed)*	3	M	M	Y	G	Quick to deploy because it uses fewer anchor points.
4	Chevron (open)*	3	M	M	Y	G	Allows for vessel traffic between openings.
5	Current Rudder*	3	M	H	N	F	Allows for vessel traffic by control of rudder from shore.
6	Double Boom*	3	M	H	Y	F	Improved containment but hard to keep separated properly.
7	Boom Deflectors *	4	M	M	Y	G	Deflectors used to keep boom at an angle without anchors.
<b>Boom (Specialized)</b>							
1	Fast Sweep (V-Shaped)	2.	H	L	N	G	Net across foot of boom keeps it in a V-shape.
2	Rapid Current Boom	3.	L	L	N	P	Inclined plane, fabric bottom with outlet holes in pocket.
3	Horizontal Oil Boom	3.	M	L	N	F	Two booms connected by net & filter fabric.
4	Holes in lower draft*	2	M	L	N	G	Larger draft with relief holes in lower skirt to reduce drag.

5	Net in foot of boom	1.	H	L	N	G	Short vertical net at foot of the boom.
6	Foam 6"X 6",two tension lines*	4	L	L	Y	VG	Typical fast water diversion boom with upper & lower tension.
7	External Tension Line foam	2	M	L	N	F	High stability, limited reserve buoyancy.
8	Shell High Current "Boom"	3	L	M	Y	P	Rigid aluminum perforated inclined plane structure, diversion system.
<b>Alternate Methods</b>							
10	Pneumatic Boom	2.	M	H	N	G	High power required (30 hp/ft).
11	Water Jet (Horizontal)	4.	M	M	Y	F	Reasonable power requirements (3 hp/ft).
12	Water Jet (Plunging)	4	M	M	N	F	Reasonable power requirements.
13	Air Jet	3	M	M	Y	F	Low power required (1 hp/ft).
14	Flow Diverters	6	H	M	Y	VG	No power, changes surface currents to direction of anchor point.
15	Floating Paddle Wheel	3	M	M	Y	G	Low power required (0.25 hp/ft), high-energy transfer.
16	Earth Dam (underflow)*	2	M	M	Y	P	Barrier blocking low flow into an inlet or out of a stream.

**Table 7.4. Skimmer Specific Performance**

Sl. No :	Technology Name	Highest Effective Speed (kts.)	Eff. in Waves	Eff. In Debris	Eff. In Shallow	Ease of Deployment	Oil Viscosity Range	Oil Recovery Efficiency	Oil Recovery Rate	Comments
<b>Incline Skimmers</b>										
1	Dynamic	3	M/H	M	Y	G	L,M,H	G	G	VOSS & Self Propelled versions.
2	Static	5	M/H	M	N	G	L,M,H	G	G	VOSS, low maintenance
<b>ZRV Skimmer</b>										
1	Rope Mop	5	H	H	N	G	L,M,H	VG	F	VOSS & Self propelled catamarans

2	Sorbent Belt	6	M	M	N	G	L,M, H	VG	F	Very high maintenance but effective
<b>Quiescent Zone</b>										
1	Expansion Weir *	3	L	L	Y	G	L,M	F	G	Expansion slows flow
2	Circulation Weir	3	M	L	Y	G	L,M, H	G	G	VOSS, portable lagoon
3	Brush Conveyor	3	M/ H	M/ H	N	G	M,H	VG	F	VOSS, barge & self-propelled
4	Streaming Fiber & Belt	3	M	L	N	G	L,M	G	F	Fibers slow flow, belt & weir remove oil
<b>Lifting Belt</b>										
1	Filter Belt	3.5	M/ H	M/ H	Y	G	M,H	VG	F	Self-propelled & induction impeller
2	Rotating Disk Brush									
3	Rotating Brushes	3	M/ H	M/ H	Y	G	M,H	VG	F	VOSS, barge & self-propelled
<b>Surface Slicing</b>										
1	High Current Oil Boom	6	L	L	N	G	L,M, H	F	G	Weir with foil bow
2	Multi-purpose Oil Skimmer Sys.	3	M/ H	L	N	G	L,M, H	F	G	Wave following weir
3	Russian Debris Skimmer	3	L	M/ H	N	G	L,M, H	G	G	Debris filter, weir and gravity separator tank.
4	Trailing Adsorption									
5	Trailing Rope Mop	4	H	H	N	F	L,M, H	VG	F	Batch processing requires retrieval of rope mops
6	Free Floating Sorbent*	5	H	H	Y	G	L,M, H	VG	F	Free drifting sorbents and recover them downstream
<i>Legend</i>			<i>H</i>	<i>High</i>	<i>Y</i>	<i>Yes</i>		<i>VG</i>	<i>F</i>	<i>Very Good</i>
			<i>M</i>	<i>Medium</i>	<i>N</i>	<i>No</i>		<i>G</i>	<i>F</i>	<i>Good</i>
			<i>L</i>	<i>Low</i>				<i>F</i>	<i>P</i>	<i>Fair</i>
								<i>P</i>		<i>Poor</i>

Notes:	<p>1. Low is effective in calm water to 1 foot waves, Medium is effective in 1 to 3 foot waves, and High is effective in 3 to 6 foot waves</p> <p>2. Yes indicates that a skimmer or boom system is effective in 2 foot of (shallow) water.</p> <p>3. Low indicates a skimmer is effective in light oil 1-100 cSt viscosity, Medium 100-1,000 cSt and High 1,000-60,000 cSt</p> <p>4. Oil recovery efficiency is the percent of oil recovered compared to the total volume of oil and free water collected.</p> <p>5. Oil recovery rate is the rate of oil collected which is a combination of recovery efficiency and throughput efficiency. "Controlled tests results with oil were not available so ratings were based on engineering principles, expert opinions and field experience. Technology names with no asterisk were rated based upon data obtained from controlled tests with oil.</p>
--------	--

### 7.5.8. Shoreline Consideration

Shoreline Response Team should follow Shore Line Clean Up Assessment Technique (SCAT) which is a standardized method of assessing, recording and reporting the degree of oiling of the shoreline. The steps during SCAT include:

- Identify sensitive resources
- Evaluate shoreline oiling conditions
- Recommend clean-up methods and end points
- Apply the concept of Net Environment Benefit Analysis (NEBA) to the shoreline response strategies

The shorelines are to be divided into segments. Segments are defined geographic areas with a similar character in terms of physical features and sediment types. Sub segments can be used if the extent of oiling varies significantly between a given segments. Results are to be standardised. Descriptions are used to describe the oil observed. The SCAT Team should calibrate their classifications of oil observed prior to conducting full scale surveys.

Report / log form (with clipboard), Method of communications (e.g. mobile, satellite phones, VHF radio), Handheld GPS, Digital Camera, Compass, Additional batteries shall be available with the shoreline response team.

The shoreline assessment will be followed by selection of appropriate shoreline clean-up measures. The selection of most appropriate methods and equipment to be used in each case will be determined by presence of hazard:



- 
- Character and amount of stranded oil
  - Character of shoreline
  - Tidal range and times
  - Prevailing sea weather conditions
  - Availability of equipment
  - Accessibility of the contaminated area for equipments
  - Availability of personnel
  - Presence of sensitive wildlife or other features which may be damaged by cleaning operations, availability of local transport
  - Storage treatment and disposal facilities for the recovered materials and cost and local, state, national or international policies and priorities.

Shoreline character comprises mainly four components ie., Substrate type- the material that the shore is comprised of, Shoreline form- the shape of the shoreline, Energy- a function of currents, wind and waves, Biological character- the plant and animal communities present. Each component is to be analysed separately before choosing the response option. Parameters used to describe the distribution of the oil on shorelines are given below:

- Length (m) - The distance along a shoreline that is oiled
- Width (m)- The distance from the top of the highest elevation of the shore that is oiled to the bottom
- Percentage cover-An estimate of the percentage of the substrate surface within the area that is oiled
- Thickness (mm or cm) - The distance from the substrate surface to the top of the oil layer. Often this cannot be measured accurately because the surface layer is too thin.
- Depth-The depth below the surface that is oiled. For buried oil, depth should be measures from the top of the substrate surface to the oily layer.

After completing the SCAT survey based on the observation, Shoreline Clean-up operations are to be initiated and guideline for the clean-up of various shoreline types are given as **Table 7.5** below.

**Table 7.5. Shoreline Response Operations**

Sl. No.	Type of Shoreline	Response Operations
1	Exposed Rocky Shore (1A)	<ul style="list-style-type: none"> <li>• In the case of Gujarat they are many times associated with corals. Hence, have rich biota. Hence immediate severe biological impacts will be occurring especially in tidal pools but, the oil will not remain stranded.</li> <li>• When exposed coral become oiled, it is best left undisturbed and to recover naturally.</li> <li>• Natural cleaning of coral platforms that dry out at low water can be assisted by low pressure flushing with seawater to minimize exposure of reef communities to oil.</li> </ul>
2	Exposed Solid Vertical Structures (1B)	<ul style="list-style-type: none"> <li>• These areas require high-pressure spraying in order to: remove oil; prepare substrate for decolonization of barnacle and oyster communities; minimize aesthetic damage; prevent the chronic leaching of oil from the structure.</li> <li>• Walls and other vertical structures may exhibit a band of oil throughout the tidal range that can be removed by pressure washing from boats or rafts.</li> <li>• Oil that has migrated under quays, jetties or other structures built on piles or columns can be difficult to remove, particularly when headspace is restricted.</li> <li>• Wash created by vessels' propellers may assist removal of bulk oil but fine cleaning may not be possible and the oil can be left to degrade naturally.</li> <li>• Wooden structures, particularly where rot is established, may be damaged by more aggressive clean-up techniques.</li> </ul>
3	Fine to Medium - Sand Beaches (3)	<ul style="list-style-type: none"> <li>• Among the easiest beach types to clean.</li> <li>• Cleanup should concentrate on the removal of oil from the upper swash zone after all oil has come ashore.</li> <li>• Removal of sand from the beach should be minimal to avoid erosion problems; special caution is necessary in areas backed by seawalls.</li> <li>• Activity through both oiled and dune areas should be severely limited, to prevent contamination of clean areas.</li> <li>• Manual cleanup, rather than road graders and front-end loaders, is advised.</li> <li>• All efforts should focus on preventing the mixture of oil deeper into the sediments by vehicular and foot traffic.</li> <li>• Sand beaches are often regarded as valuable amenity resources, with priority given to cleaning them.</li> <li>• Beaches usually have good access and because the depth of oil penetration into the beach for many oils is limited, are generally considered the easiest shoreline type to clean.</li> <li>• However, oil can become buried in the beach by successive tides and low viscosity oils will penetrate into coarse grained sands.</li> </ul>

		<ul style="list-style-type: none"> <li>Flushing, surf washing or harrowing techniques may be appropriate to address buried oil.</li> </ul>
4	Rip Rap (6B)	<ul style="list-style-type: none"> <li>When the oil is fresh and liquid, high-pressure spraying and/or water flooding may be effective, making sure to recover all released oil.</li> <li>Heavy and weathered oils are more difficult to remove, require scrapping and/or hot-water spraying.</li> <li>It may be necessary to remove heavily oiled riprap and replace it.</li> <li>In favourable weather conditions, floating oil may be collected at the base from boats.</li> <li>Workers on the structure, and to some extent within it (as far as it is safe to do so), can remove oiled debris and clean boulders and tetrapods with pressure washers or manually with rags and sorbents.</li> <li>Passive cleaning, hereby sorbents are placed along the face of this structures, allows oil washed out with the movement of tides, swell and wave action to be recovered.</li> <li>In certain situations, this natural action can be augmented by pumping water into the structure to flush out the oil.</li> <li>Pressure washing and passive cleaning is recommended in accessible place where as use of sorbents and natural cleaning is preferred in place of inaccessible places.</li> </ul>
5	Exposed Tidal Flats (7)	<ul style="list-style-type: none"> <li>Currents and waves can be very effective in natural removal of the oil.</li> <li>Cleanup is very difficult (and possible only during low tides).</li> <li>The use of heavy machinery should be restricted to prevent mixing of oil into the sediments.</li> <li>On sand flats, oil will be removed naturally from the flat and deposited on the adjacent beaches where cleanup is more feasible.</li> </ul>
6	Sheltered Manmade Structures (8B)	<ul style="list-style-type: none"> <li>cleanup of seawalls is usually conducted for aesthetic reasons or to prevent leaching of oil</li> <li>• low - to high-pressure spraying at ambient water temperatures is most effective when the oil is fresh</li> </ul>
7	Vegetated River Bank (9B)	<ul style="list-style-type: none"> <li>Cleanup should proceed cautiously.</li> <li>Under light coatings, cleanup is probably unnecessary; under heavy accumulations, oil on the sediment surface might be removed to enable new growth.</li> <li>Low-pressure spraying (ambient) may aid oil removal.</li> <li>Plant cutting should be closely supervised if undertaken.</li> </ul>
8	Sheltered Mud Flats(9A)/ Hyper	<ul style="list-style-type: none"> <li>These are high-priority areas necessitating the use of spill protection devices to limit oil-spill impact; deflection or sorbent booms and open water skimmers should be used</li> <li>cleanup of the flat surface is very difficult because of the soft substrate; many methods may be restricted</li> </ul>

	saline Mudflats (9C)	<ul style="list-style-type: none"> <li>• low -pressure flushing and deployment of sorbents from</li> <li>• Shallow - draft boats may be helpful</li> </ul>
10	Freshwater Swaps/ Marshes(10B)	<ul style="list-style-type: none"> <li>• These are high-priority area necessitating the use of spill protection devices to limit oil spill impact; deflection or sorbent booms and skimmers.</li> <li>• Under light oiling, the best practice is to let the area recover naturally.</li> <li>• Any cleanup activity which would mix the oil into organically rich sediments should be avoided.</li> <li>• Manual pickup should be conducted from a floating platform (e.g., jon boat or inflatable).</li> <li>• Only the least-intrusive cleanup methods should be employed to avoid compounding the environmental impact of a spill.</li> <li>• Quick flushing and removal of oil while it is still fluid can reduce long-term impacts</li> </ul>
11	Fringing and Extensive Salt Marshes ( 10 C)	<ul style="list-style-type: none"> <li>• Under light oiling, the best practice is to let the area recover naturally.</li> <li>• Heavy accumulations of pooled oil can be removed by vacuum, sorbents, or low-pressure flushing. During flushing, care must be taken to prevent transport of oil to sensitive areas down slope or along shore.</li> <li>• Cleanup activities should be carefully supervised to avoid vegetation damage.</li> <li>• Any cleanup activity must be sure not to mix the oil deeper into the sediments. Trampling of the roots must be minimized.</li> <li>• Cutting of oiled vegetation should only be considered when other resources present are at great risk from leaving the oiled vegetation in place</li> </ul>
12	Mangroves (10 D)	<ul style="list-style-type: none"> <li>• Under light accumulations of any type of oil, no clean-up is recommended</li> <li>• If sheen are present, use sorbent booms to pick up the oil as it is naturally removed, being sure to change the booms frequently.</li> <li>• Only light fuel oil requiring clean-up is diesel oil.</li> <li>• Heavy accumulations could be skimmed or flushed with low- pressure water flooding as long as there is no serious disturbance to substrate.</li> <li>• Oil debris should be removed without disturbing substrate.</li> <li>• Live vegetation should never be cut or otherwise removed.</li> <li>• Sorbents can be used to remove wide heavy coatings from prop roots in the areas of firm substrate with close supervision.</li> </ul>
13	Corals Reefs	<ul style="list-style-type: none"> <li>• However, should exposed coral become oiled, it is best left undisturbed and to recover naturally.</li> <li>• Natural cleaning of coral platforms that dry out at low water can be assisted by low pressure flushing with seawater to minimize exposure of reef communities to oil utilizing water of the same locality can be done.</li> </ul>

---

		<ul style="list-style-type: none"><li>• Where recovery of oil is necessary, for example to prevent its embolization, this should be undertaken with care to minimise damage to the fragile structures.</li><li>• Rehabilitation should be done in worst scenario utilizing undisturbed native fragments.</li></ul>
--	--	--

**7.6. OSR Inventory for KPT Limit**

As per risk classification of ports and allied facilities as per NOS-DCP, based on type of cargo handled, quantity of bunkers carried onboard ships calling at the port, single point mooring facility at the port, and ship-to-ship transfer operations at the port KPT belongs to Risk Category A. The risk categorization is appended at **Table 7.6.**

**Table 7.6. Risk categorization of ports**

Risk Category	Description
A	Ports handling crude oil/ tanker visits/ SPM/ STS
B	Ports handling ships carrying more than 1000 tons of fuel/ bunker oil Ports handling products only
C	Other than Cat 'A' and Cat 'B'

Source: NOSDCP

The planning standards for oil spill response resources for each risk category of ports is appended at **Table 7.7.**

**Table 7.7. Oil Spill Response equipment for each risk category of ports**

	Description	Risk category			
		A	B	C	
Equipment	Inflatable Boom (metres)	2000	1000	600	
	Skimmer (20 TPH)	4	4	2	
	OSD Applicator (no.)	6	2	2	
	Oil Spill Dispersant (litres)	10,000	5,000	3,000	
	10 Tons Flex Barge (no.)	4	02	2	
	Current Buster booms if tidal current >2 knots (meters)	400	400		
	Sorbent boom (meters)	500	200		
	Sorbent Pads (no.)	2000	1000		
	Shoreline cleanup Equipment	Mini Vacuum pumps	5		
		OSD Applicator	5		
Fast tanks		5			
Vessel	Work Boats	2	1	1	
	Tugs	2	1		
Man Power	IMO Level 1	10	6	2	
	IMO Level 2	4	2		
	Other	10	10	5	

Source: NOSDCP

As per the above categorization Kandla and Vadinar port falls into Category A., which should have minimum inflatable Boom of capacity 2000m. Inflatable booms of capacity 1200m which is already available with the ports. Considering the minimum standards for Category A and the ecological sensitivity areas along the coast and the creek mouth of length not less than 1 km it is preferably to

have 1000m more booms in the deck. Similarly as per NOSDCP, the minimum number of skimmers required is 20 TPH x 3. KANDLA Port is having 49 TPH x 2 fast flow skimmer and Brush skimmer of capacity 12TPH which satisfies the minimum requirement. Oil Spill Dispersant Storage on board with 12000 L in 3 Tugs.

As per NOS-DCP to cater a Tier 1 spill at KANDLA Port, the port should have to have response equipment for containing 700 MT of Oil. The following section evaluates the sufficiency of OSR equipment at KPT. As per the data sheet available, the oil thickness of various types of oil and concentrations with respect to area is shown as **Table 7.8**.

**Table 7.8. Oil Appearance, Thickness & Concentration of Spill**

Code	Description	Layer-Thickness Interval		Concentration	
		microns (µm)	inches (in.)	m <sup>3</sup> per Km <sup>2</sup>	bbbl/acre
<b>S</b>	Sheen (silver/gray)	0.04 – 0.30	1.6 x 10 <sup>-6</sup> – 1.2 x 10 <sup>-5</sup>	0.04 – 0.30	1 x 10 <sup>-3</sup> – 7.8 x 10 <sup>-3</sup>
<b>R</b>	Rainbow	0.30 – 5.0	1.2 x 10 <sup>-5</sup> – 2.0 x 10 <sup>-4</sup>	0.30 – 5.0	7.8 x 10 <sup>-3</sup> – 1.28 x 10 <sup>-1</sup>
<b>M</b>	Metallic	5.0 – 50	2.0 x 10 <sup>-4</sup> – 2.0 x 10 <sup>-3</sup>	5.0 – 50	1.28 x 10 <sup>-1</sup> – 1.28
<b>T</b>	Transitional Dark (or True) Color	50 – 200	2.0 x 10 <sup>-3</sup> – 8 x 10 <sup>-3</sup>	50 – 200	1.28 – 5.1
<b>D</b>	Dark (or True) Color	>200	> 8 x 10 <sup>-3</sup>	>200	> 5.1
<b>E</b>	Emulsified	Thickness range is very similar to dark oil.			

Source: Chart from Bonn Agreement Oil Appearance Code (BAOAC) May 20, 2006 modified by A. Allen

Considering the worse Tier-1 spill, the area of impact is estimated as follows:

- Volume of Oil = 700 MT
- Thickness of Oil at the point of Spill (at zero time) = 200 µm (approx.)
- Area of Impact = (700MT/200µ) = 3.5 x 10<sup>6</sup> m<sup>2</sup> (approx.)
- Length of the coast immediately impacted = sqrt (Area of Impact) approx. ≈ 1870m
- Average response time = 60 minutes (Mobilization of Resources + Deployment of Boom, Skimmer etc + considering Flotilla speed of 10 Knots/hr).

As per the above examination it was found that , the OSR equipments available at Kandla is sufficient to cater the requirements of Kandla Zone, but considering the minium requirement for Category A ports and distance between Kandla & Vadinar seriously extending the response time and thus imposing severe treat to sensitive life, preferabely the inventroy at Vadinar could be expanded in a phased manner.

However shoreline response resources are not provided in the present inventory and provision for the same shall be incorporated to it at the earliest through Mutual Aid pooling.Considering the presence of bets within the shoreline and their characteristics, essential resources for shoreline response are to be provided such as River boom, Deflection boom, Intertidal Boom, Shoreline Cleanup Equipments etc. As the entire KPT limit is ecologically important, part of MNPS and supporting species like mangroves and corals calls for the more number of shore line equipments inclusive of Sorbent booms, Absorbent Pads, Pillows, Rolls, Sheets. Details for the same are given as **Table 7.9** below.

**Table 7.9. Details of Shoreline Cleanup Equipments for Kandla**

Sl No.	Equipments	Unit	Kandla	Vadinar
1	BOOM			
a	Beach sealing Boom(500mtr)	No.		
b	Auto/River Boom(200mtr)	No.	5	2
c	Fence Boom(150mtr)	No.		
2	SORBENT			
a	Boom-50 mtr	No.	6	6
b	Pillows	No.	50	50
c	Rolls	No.	50	50
d	Sheets	No.	50	50
e	Pads	No.	50	100
3	CLEAN UP Equipment			
a	Hot Water Pressure Cleaner, Showels, Rakes, Diggers etc.	set	5	8
4	Miscellaneous			
a	Light set Generator, PPE, Safety Items (Safety Shoes, Hard Hats, etc.),Personal Items (Coveralls, Boots, etc.)	set	10	10
5	Trained minimum man power	set	10	10



## INCIDENT MANAGEMENT MECHANISM

Incident management is essential part of efficient emergency response operations. It makes the entire process structured at the same will add flexibility to operations to meet the response goals. It involves command, control and coordination of activities, individuals, organizations and the community.

### 8.1 Organisation of Oil Emergency Preparedness & Response Team

Effective emergency plans require that, in the event of an accident nominated personnel are given specific responsibilities, often separate from their daily routine activities. It is recommended to setup an Emergency Organisation for responding to a oil spill incident which will be activated from the moment of spill to the termination of operation and even extending to decision making, record keeping etc. The Oil Spill Response Organisation Chart proposed for the Kandla Port Trust is given as **Figure 8.1** below.

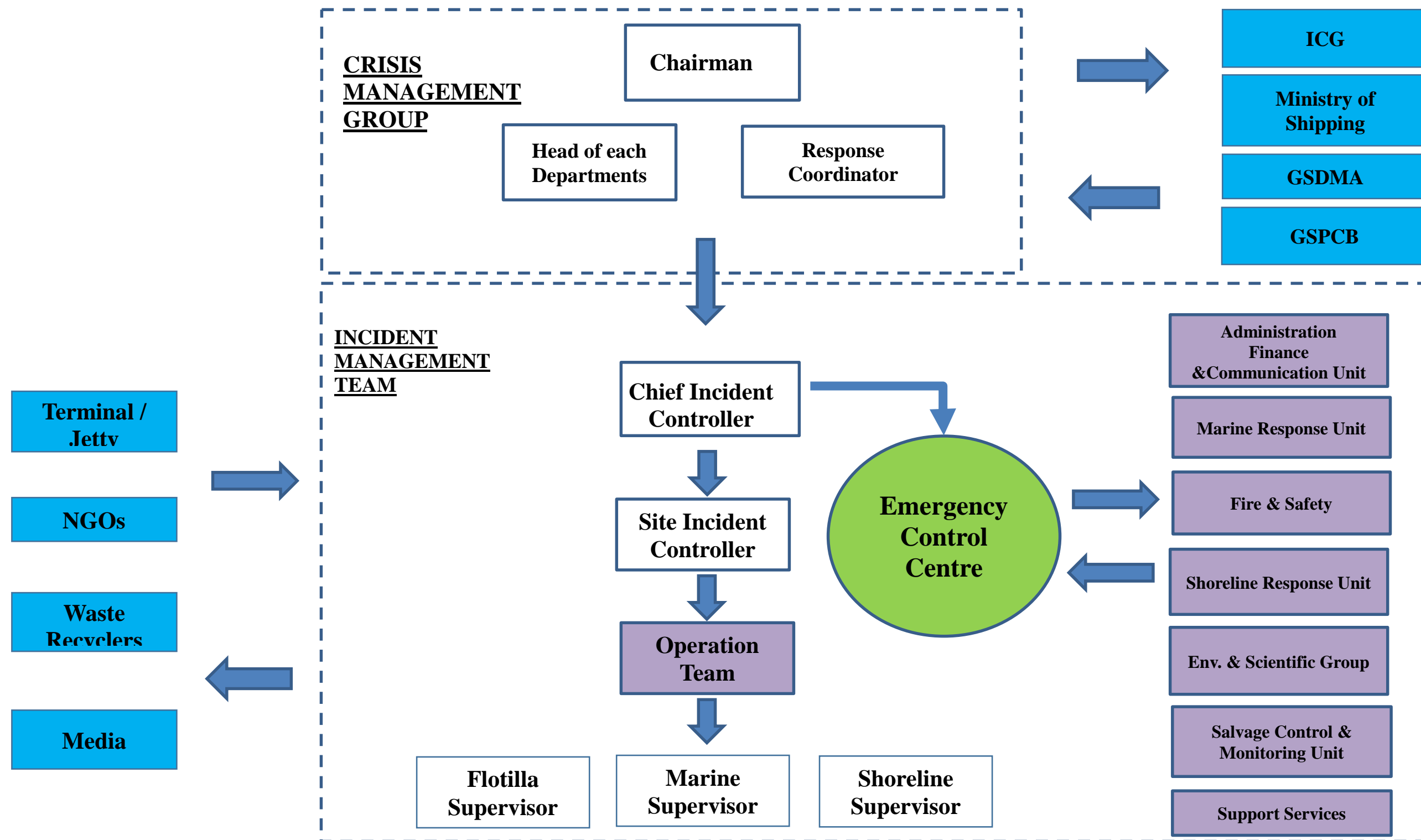


Figure 8.1. Oil Spill Response Organization Chart

---

### 8.1.1 Crisis Management Group

Crisis Management Group is the principal authority for oil spill preparedness & response within Kandla Port Limit. It shall be established at Kandla Port Trust utilizing the following key personnels:

- Chairman
- Deputy Chairman
- Chief Engineer (Civil Department)
- Chief Engineer (Mechanical Department)
- Secretary (General Administration)
- Chief Vigilance Officer (Vigilance Department)
- Traffic Manager (Traffic Department)
- FA & CAO (Finance & Accounts Officer)
- Chief Medical Officer (Medical Officer)

An appropriate person shall be nominated as the Response Co-ordinator who will be directly in touch various division, departments & agencies as and when required.

#### 8.1.1.1 Roles & Responsibilities

- Responsible for the preparation and review of Oil Spill Contingency Plan for Kandla Port
- Procurement & development of OSR Equipments and facilities
- Responsible for getting the port personnel trained at IMO level 1 & 2
- Responsible for formulating MoU with Mutual Aid Group
- Review of Oil Spill Response Preparedness
- Site Visit & Review of report prepared by Chief Incident Controller (CIC)
- Responsible for communication with various National and State Level Authorities and media
- Responsible for Coordination, Communication with State Level Agencies such as State Disaster Management Agency (SDMA), State Pollution Control Board, Coast Guard Headquarters NW Region, Dept. of Fisheries, Forest, Wildlife.
- Constitution of Incident Management Teams as nominated by Chief Incident Controller (CIC)
- Responsible for allocation & deployment of personnel for handling oil spill incidents

- Providing Guidance to Emergency Response Units including arranging external assistance to
- Providing administrative and financial assistance to operations
- Declaration of the closure of Oil Spill Response Operations

#### **8.1.1.2 Specific Duties of Response Coordinator**

- Communicate between the Crisis Management Group and Incident Management Team
- Co-ordinate the activities of Incident Management Team after incorporating the recommendation of CMG
- Organise CMG meetings including joint meetings with IMT.
- Give proper instruction to CIC from time to time after consulting with CMG
- Arranging supporting as and when required by the IMT on approval of Chairman

#### **8.1.2 Incident Management Team (IMT)**

Oil spill response facility to be established will have an Incident Management Team. The Incident Management Team is the team who takes up the response activities under a Chief Incident Controller with its operation team and independent supporting units, who actually deals with the response activities at field. Incident facilities including Emergency Control Centre, Incident Command Centre, Forward Command Point, Staging Areas, Safe Forward Point, Joint Information Centre, Waste Management & De-contamination blocks will be directly functioning under IMT.

The section below presents the functional responsibilities and reporting requirements of IMT and facilities established as a part of it..

##### **8.1.2.1 Chief Incident Controller (CIC)**

CIC is the key responsible officer for the management and co-ordination of response operations at the scene of a pollution incident to achieve the most cost effective and least environmentally damaging resolution to the problem. CIC shall have overall responsibility to protect personnel, site facilities, and the public before, during, and after an emergency or disaster. The CIC shall be present at the emergency control centre (ECC) for counsel and overall guidance. He will be the contact point to the coordinators of individual units under ECC and resources & personnels under this unit will be transferred to the operations team depending upon the requirement of the situation. CIC can also delegate the power to pool the resources and personnel to SIC or SICs depending upon the intensity & extent of the incident and ask for briefing from time to time. In the case of small spills CIC itself can act as the SIC.

##### **8.1.2.2 Official in Charge of CIC**

Dy.Conservator, Kandla Port will act as the CIC in an event of oil spill.

---

### 8.1.2.3 Responsibilities of the Chief Incident Controller

The key responsibilities of CIC shall include the following:

- Preparation, review and updation of the OSCP
- Assessment of situation and declaration of an oil spill emergency
- Activation of Emergency Control Centre
- Approval of Incident Action Plan prepared by the SIC/SICs during spill
- Mobilisation of Oil Spill Response Resources
- Coordinate Surveillance and Monitoring Oil Spill Events
- Coordination with CMG and other personnels on direction from CMG
- Continuous review of situation and decide on appropriate response strategy
- Taking stock of casualties and ensure timely medical attention
- Ordering evacuation of personnel as and when necessary
- To be responsible for ensuring that appropriate local and national government authorities are notified, preparation of media statements, obtaining approval from the CMG and releasing such statements once approval received
- Assessing the situation and requesting to CMG for organizing consultation with ICG and District Authorities when a Tier 2 or Tier 3 spill is to be declared.
- Ensuring correct accounting and position of personnel after the emergency

### 8.1.2.4 Reporting Requirements of CIC

The Chief Incident Controller shall report to the Crisis Management Group through the Response Coordinator.

### 8.1.3 Emergency Control Centre (ECC)

Emergency Control Centre will be established at KPT office with 24 hr control room at the port office under the supervision CIC. ECC acts as the key coordinating centre for responding to any oil spill incidents. The emergency control center may be defined as the place from which the operations to handle the emergency are directed and coordinated. CIC will be assisted by an In-Charge who will be taking care the reporting requirements of various response units, operation team and other stakeholders of the event and other interested parties.

---

ECC equipped to receive and transmit information and directions from all the areas of the marine terminal as well as outside and will be located in an area of minimum risk. The ECC shall be away from the potential hazards and provide maximum safety to personnel and equipment and should be preferably made of non-combustible building of either steel frame or reinforced concrete with two exits and adequate ventilation. Preferable it should be placed in connection with KPT Pollution Response Centre or integrated with existing VTMS. It should also act a data repository that will be a point of gathering and dissemination of all information significant to the situation. Thus the Centre shall be equipped with facilities for Communication, Coordination, Surveillance, Monitoring, Conferencing – Real & Virtual and Repository.

#### **8.1.3.1 Officer In charge of ECC**

Dy. Conservator, the CIC himself will be Official In Charge of ECC.

#### **8.1.3.2 Role of ECC**

#### **8.1.3.3 Facilities to be maintained with ECC**

- A copy of the Oil Spill Contingency Plan (OSCP); maps and display charts and diagrams showing buildings, roads, underground fire mains, important hazardous material and process lines, drainage trenches, and utilities such as steam, water, natural gas and electricity;
- Situation boards (continuously updated to present a summary of the current situation and response actions being taken);
- Aerial photographs, if possible, and maps showing the site, adjacent industries, the surrounding community, high-ways, rivers, etc., help determine how the disaster may affect the community so that the proper people can be notified, adequate roadblocks established, and the civil authorities advised sufficient telephone lines to enable full liaison with outside bodies;
- Names, addresses, and telephone numbers of employees, off-site groups and organizations that might have to be contacted; all telephone lists being reviewed for accuracy on a scheduled basis and updated, as necessary;
- Dedicated and reliable communication equipment; enough telephones and at least one fax line to serve the organization for calls both on-and off-the-site;
- Fixed and portable two-way radio equipment to keep in contact with activities on-scene and to maintain continuity of communications when other means fail;
- Meeting room including conference rooms

- Plan board, logbook, tape recorder, television, DVD and Video facilities for playing back records from aircraft and helicopters, as well as monitoring media coverage of the incident with a person assigned to record pertinent information and to assist in investigating causes, evaluating performance, and preparing reports;
- Emergency lights so that operations can continue in the event of power failure; Photocopy, fax and e-mail facilities; and dedicated computers with LAN/ internet facility to access the installation data and the latest and updated soft copies of all standard operating practices (SOP), Reference material such as applicable government regulations, emergency equipment lists etc.

#### **8.1.3.4 Reporting Requirements of ECC**

CIC, the head of ECC will report the Crisis Management Group through the response coordinator.

#### **8.1.4 Site Incident Controller (SIC)**

CIC shall identify SIC, who will be reporting directly to him and SIC shall be nominated for full day shifts of operation for Port. SIC will have a operational team under him which will be supported with appropriate planning, technical, scientific, chemical, environmental, logistical, administrative, financial units as and when required on request to CIC.

##### **8.1.4.1 Official in Charge of SIC**

Dy. HOD, Marine Department/ Chief Operational Manager of port may act as the SIC in an event of oil spill. If EE is given the chart the port officer can be given the charge of operational team.

##### **8.1.4.2 Responsibilities of the Site Incident Controller**

The key responsibilities of SIC shall include the following

- Assist in developing and updating workable oil spill emergency contingency plan based on the experience specific to the area, organize and equip the organization inline with OSCP based on the and train the personnel;
- Preparation of Incident action plan (IAP) describing activities and logistical support covering the basic elements the situation, mission, execution, administration and logistics, command, control, co-ordination and communication with functional responsibilities.
- To communicate to the Emergency Control Centre through which it can communicate among groups and organize joint activities
- To ensure that the response to the oil pollution emergencies is in line with entity procedures, and to coordinate business continuity or recovery plan from the incident

- Request for any specialist support to the CIC
- Give feedback on seeking assistance of mutual aid members and external agencies.

Also SIC through respective coordinators will be responsible for:

- Communication links between the units
- Distribution of messages within the units
- Taking Minutes during meetings to record decision
- Typing Services
- Updation of situation boards & Charts
- Providing catering to the units and also forward a copy of the same to CIC.

**8.1.4.3 Reporting Requirements of Site Incident Controller**

The site incident controller shall report to the CIC

**8.1.5 Operational Team**

Operations unction is responsible for the management of all activities that are undertaken to resolve the incident and the management of all resources deployed in the field. The operations are organized in to divisions on the basis of the geography or operations being conducted. Divisions are major areas of activities which can be broken down in to the type of activity or geographical area according to the type and demands of the incident. Operations as well as functions involved as given as **Table 8.1** below:

**Table 8.1. Functions of the Operation Team**

Sl.No:	Operations	Functions
Offshore		
1	Marine operations	Marine containment and recovery
2	Salvage	
3	OSD	Aerial dispersants, Marine dispersants
Onshore		
1	Shoreline operations	
2	Offshore & Onshore	
3	Aerial operations	Aerial surveillance
4	Wildlife response	
5	Waste management	

**8.1.5.1 Official In charge for Operational Team**

Manpower trained at Level I of IMO Training from Technical wing shall constitute operational team. There may be a team leader to command the operational team as the official Incharge or it can be under the command of SIC himself. The operational team will have ability to conduct marine as well as



---

shoreline response operations. Marine response include offshore and coastal water operations whereas shoreline team will be positioned on the land area of the coastline. In the interface areas like creeks, salt pans etc, that they may work together. Number of members in each such team may be varied depending upon the incident.

#### **8.1.5.2 Responsibilities**

He is responsible for the provision of scientific and environmental information, maintenance of incident information services, and assist in the development of Strategic and Incident Action Plans. He shall ensure the distribution of all information to the operational team as well as take back details from them to Crisis Management Group and to all response personnel generally.

He is responsible to the CIC for all response operational activities. This includes ensuring that the requirements of Incident Action Plans (IAP) are passed on to operational personnel in the field, and for ensuring that the plans are implemented effectively and complied throughout the operation.

Responsibilities of Operational Team in general is described below:

- Obtain briefing from incident command
- Identifying level of priority
- Surveillance of Oil Spill, Monitoring of Water Quality
- Estimation of Quantity of Spill , possible trajectory identification
- Developing Tactics in support of Incident Action Plan (IAP)
- Response resources Allocation for each division or sector and assessment
- Deployment of response resources including flotilla
- Maintain a log of activities
- Review of Operations

#### **8.1.5.3 Reporting Requirements**

Operational Team is to report the SIC through its team leader if SIC himself is not in charge. In addition to the regular reporting special incidents, accidents and change overs are to be reported to CIC also. In case of activation of Units from emergency control centre they will be also coming under the operational team with its own team leaders reporting to the Site Incident Controller even though they will be activated by ECC head the Chief Incident Controller

### 8.1.6. Emergency Response Units

Seven emergency response units are proposed for achieving effective management of emergency. There will be different units having specific roles under the ECC dealing with administration, fire & safety, salvage monitoring and control, marine response activities, shoreline response, environmental and scientific aspects to act on emergencies as required. Response units are directly coming under the CIC through a coordinator. He will be arranging the additional supports by the CMG responsible for management of the ECC. Of which some specialised one will be activated only if the situation recommends, under the recommendation of site incident controller to the CIC.

**Table 8.2. Responsibility allocation for Emergency Response Unit**

Sl. No.	Emergency Response Unit	Status	Co-ordinator*
1	Shoreline Response Unit	Specialised	Dy. HOD, Civil Department
2	Marine Response Unit	Essential part of OT	Dy. HOD, Marine Department/ Chief Operational Manager #
3	Salvage, Control & Monitoring Unit	Specialised	Dy. HOD, Traffic Department
4	Environmental & Scientific Unit	Specialised	Dy. HOD, Medical Department
5	Fire & Safety Unit	Regular	Dy. HOD, Mechanical Department
6	Administration Unit	Regular	Dy. HOD, General Administration Department
7	Finance Unit	Regular	Dy. HOD, Finance & Accounts Department
8	Support Services – including –		
	Logistics	Regular	Dy. HOD, Vigilance Department
	HR, Media & Public Relations	Regular	Dy. HOD, General Administration Department

Note:

\* In the case the organisation is lacking inhouse strength in any of these area, outsourcing can be done and in that case the team leader of the contract agency will be functioning under the respective co-ordinator.

# Depending the location of Spill whether Kandla Zone or Vadinar Zone.

#### 8.1.6.1. Administration Unit

Administration and Communication Coordinator is responsible for providing administrative support during the emergency.

Administration team is responsible for the general management of the unit and providing personnel for Communication links between the units, Distribution of messages within the units, keeping records of messages and expenditure, taking minutes during meetings to record decision; typing services, updating situation boards and charts; and providing catering to the units. He shall also ensure adequate

---

liaison between the incident management team and the media. All queries received from the media should be directed to this person. Before releasing any information, there should be have the approval of either the relevant Coast Guard Commander or CIC, depending on the size of the spill.

#### **8.1.6.2 Official In charge**

Dy. HOD, General Administration Department will act as the coordinator.

#### **8.1.6.3 Responsibilities**

The key responsibilities shall include

- to coordinate with mutual aid members and other external agencies
- to direct them on arrival of external agencies to respective coordinators at desired locations
- to mobilize oil spill responders and resources for facilitating the response measures
- to monitor mobilization and demobilization of personnel and resources
- to provide administrative and logistics assistance to various teams
- to be responsible for all financial, legal, procurement, clerical, accounting and recording activities including the contracting of personnel, equipment and support resources detail out

#### **8.1.6.4 Reporting Requirements**

He is to report the CIC.

#### **8.1.6.5 Fire & Safety Unit**

The implementation of operational guidelines and oversight of work practices to ensure the safety of response personnel and the public is integral to any response operation. Monitoring of operations to ensure there are safe working conditions is required throughout the response.

##### **8.1.6.5.1 Official In charge**

Dy. HOD, Mechanical Department shall be acting as the Fire and Safety Coordinator.

##### **8.1.6.5.2 Responsibilities**

- Development & execution of emergency response plan
- Train all team members for fire response
- Overall responsible for fire prevention

- To ensure that everyone is evacuating and none is entering the restricted area during emergency
- Operation and maintenance fire detection, notification and suppression systems
- Providing first aid to the injured person and transportation of the patient
- Recommend the Site Incident Controller to impose as well as release fire emergency

#### **8.1.6.5.3 Reporting Requirements**

He will be reporting to the CIC.

### **8.1.7 Salvage Monitoring & Control Unit (SMCU)**

Salvage operations undertaken by the SMCU shall include:

- Lightering- Transferring Cargo, Pumping, deploying fenders etc., towing after refloating in case of grounding
- Air Lift
- Tidal Lift & Heaving- beach gear
- Refloating of breaking out stranded vessels

#### **8.1.7.1 Role of SMCU**

The SMCU will be the agency to monitor and control salvage operations

#### **8.1.7.2 Official In charge of SMCU**

Dy. HOD, Traffic Department will act as the official in charge.

#### **8.1.7.3 Reporting Requirements of SMCU**

He will be reporting to the CIC.

### **8.1.8 Marine Response Unit (MRU)**

To direct response action at sea/ coastal waters.

#### **8.1.8.1 Role of MRU**

Marine response operations include surveillance, monitoring, containment and recovery and temporary storage of recovered oil.

#### **8.1.8.2 Official In charge of MRU**

Dy. HOD, Marine Department/ Chief Operational Manager will act as the official in charge.

---

### 8.1.8.3. Reporting Requirements of MRU

He will be reporting to the CIC.

## 8.1.9 Shoreline Response Unit

To direct response action at shore. The shoreline surveys will be conducted by shoreline response unit forming the part of operations team. The results of shoreline surveys will need to be communicated to the crisis management group to plan priority areas for clean-up for the next operational period. It will help to identify and prioritize shorelines for clean up, confirming the shoreline ranking with the ground data based on over flights, aerial photography, remotely sensed data, ground truthing, existing maps and data.

### 8.1.9.1 Role of SRU

Shoreline assessment survey, Shoreline Cleaning, storage, disposal and transportation are the important duties of SRU

### 8.1.9.2 Official in charge

Dy. HOD, Civil Department will act as the official in charge.

### 8.1.9.3 Reporting Requirements of SRC

He will be reporting to the CIC.

## 8.1.10 Environmental and Scientific Unit

The principal aim of pollution response operations is to minimize impacts upon ecological and socio-economic resources. Effective planning here for requires up to date and coordinated information about the resources within a given area. Resources map, sensitivity charts and risk level matrices for 10km radial distance of each port will provide guidelines for identification of resources at immediate risk. The environment unit identifies and prioritises resources at risk, recommends acceptable method of clean up and the end point at which cleanup activities should cease.

### 8.1.10.1 Official in Charge

Dy. HOD, Medical Department shall act as the Environmental and Scientific Coordinator at present. The port may pre appoint Environmental Scientist as an In Charge to support the E & S co-ordinator.

### 8.1.10.2 Role of Environmental and Scientific Coordinator (ESC)

ESC is to provide the CIC with an up-to-date and balanced assessment of the likely environmental effects of an oil spill based on the nature and extent of spill tendency of drift and direction of drift. The Planning Section will advise on environmental priorities and preferred response options, taking

---

into account the significance, sensitivity and possible recovery of the resources likely to be affected. In major incidents, the ESC may directly advise the relevant Coast Guard Commander.

#### **8.1.10.3 Reporting Requirements of ESC**

The Environmental and Scientific Coordinator shall report to the CIC.

#### **8.1.11 Financial Services**

Finance function monitors and maintains records about cost incurred in responding to the incident including the provision of accounting, time recording and costs analysis. The function is particularly relevant to the oil and has incidents due to the ability to recover costs under relevant compensation conventions. E.g., CLC Bunkers convention, fund etc. Finance may also be responsible for handling of claims for damages, loss of use or inconveniences.

##### **8.1.11.1 Official in Charge**

Dy. HOD, Finance & Accounts Department is the Financial Unit Coordinator

##### **8.1.11.2 Role of Financial Unit Coordinator**

**Accounts:** Accounts refer to arrangement for the payment of services, materials, etc procured during response operations. These payments may be arranged directly by individual organizations involved in the incident in which case accounts becomes more focused on record maintenance for the purposes of cost recover at a later date.

**Insurance/ compensation:** Insurance or compensation arraignments may be required to cover losses, damages or injury to response resources and personnel. Again these requirements may be covered by individual organsistion. There may be a need to create an office of function within the command structure to specifically address compensation arrangements.

**Cost recovery:**The polluter pays principle is fundamental to responding to ship sourced pollution incidents. The preparation of claims and in particular co ordination across agencies requires specific attention within the response organsiation. Consideration should be given to the early contact and exchange of information with insurers, IOP fund etc on anticipated costs.

##### **8.1.11.3 Reporting Requirements**

The financial coordinator shall report to the CIC.

#### **8.1.12 Support Services**

Human Resources & Logistics are the major support services.

---

#### 8.1.12.1 Official in Charge

Dy. HOD, General Administration Department & Dy. HOD, Vigilance Department are the coordinators for the Human Resources & Logistics services respectively.

**Human Resources:** This section support the response operations with trained and skilled manpower by evaluating existing manpower, providing additional manpower as requirement arises.

**Logistics:** Logistic unction supports the operations function through the provision and maintenance of all resources and services. There are strong links between logistics and planning due to the implementation of strategies being depended upon the supply of resources

#### 8.1.12.2 Responsibility

Support Services Coordinators shall ensure that all resources are made available as required. This include the procurement and provision of personnel, equipment and support services for operations in the field and for the management of resources staging areas.

#### 8.1.12.3 Reporting Requirements

He will be reporting to the CIC.

In addition to this the following facilities will be established at the incident location which is important in the case of a large spill. SIC will be responsible for the operation of these facilities.

**Incident Command Centre (ICC):** The incident command centre is where the incident management team directs response activities in an emergency situation at site. Every incident will have an ICC which can take a number of forms, depending on the type and size of incident and may be a vehicle trailer, tend or offices.

Even in Tier -2 & Tier- 3 Situation - There should be only one ICC for an incident, no matter how many organizations are involved. If the various agencies and or jurisdictions are separated physically, it can be difficult to implement an effective system of management. Each organsiation should be therefore be represented in the ICC.

ICC should be equipped with communication systems. A joint information centre may be established to provide a central point of coordination for information and communications representatives from key organizations.

Important considerations while setting up an ICC are given below:

- Be positions away from the general Noise and confusion associated with the incident
- Be positions outside the actual and potential hazard zone particularly for HNS incidents
- Have the ability to expand and adapt as the indent demands increases

- Have the ability to provide security for the control access to the ICC as necessary
- Be clearly identified
- Be sheltered from weather.

**Staging Area:** Staging areas are to be identified where prepared personnel and equipment are gathered prior to deployment. The staging area may include provision for the crew welfare and equipment maintenances.

- Staging areas should provide for
- A secure location for resources prior to deployment
- Greater accountability by having available personnel and resources together in one location
- Keeping track of resources
- Assisting in the check in of personnel arriving at the incident
- Facilitating the planning of resources deployment
- Mitigating traffic congestion

Further considerations in establishing staging areas are:

They should be close to the location of the tactical assignments. They should be close to a safe area. They should have separate entrance and exit routes. They should be large enough to accommodate the anticipated levels of resources flowing through. They should be located in an area where vehicles and personnel will cause minimal environmental damage.

**Safe forward point:** It is a safe location near the incident from which forward operations can be supported outside the immediately affected area of vapour plume.

Major response programs such as Containment, Recovery shall be followed by associated activities such as decontamination of equipment and temporary waste management whose responsibility will be covered by the incident management team. The SIC shall divide the responsibilities between different team such as operation, logistics etc depending on the situation. Decontamination facilities should be established to wash down both equipment and personnel in order to minimize secondary contamination. Ideally there would be associates with other waste management facilities; however, special requirements, such as bunding, etc., may require separate facilities to be established. Temporary waste management facilities should be established in the early stages of a response operation. Consideration should be given to the establishment of both temporary and long term storage facilities as well as transportation and final disposal requirements. The positioning of the facilities should also take account



of logistics i.e., ability to handle predicted amounts of waste, as well as public health and environmental considerations and transportation routes.

## INITIAL PROCEDURES

### 9.1. Notification of Oil Spill to Concerned Authorities

#### 9.1.1. Identification of Oil Spill

Master or other persons having charge of ships and persons having charge of ships will be many times the first person to identify the spill. Otherwise a representative of the Port authority will be identifying the spill during his routine surveillance or by chance. Sometimes any other organization or individual may report a spill.

Occasions of report:

- a discharge above permitted level or probable discharge of oil
- damage, failure or breakdown of a ship of 15m length
- a discharge during operation of the ship

The pollution shall be reported in a specified format which is usually referred as Marine Pollution Incident Report POLREP. In all these cases the spills within the port limit / premises are to be reported to the respective port authority. The report shall have the following information:

- Identity of ship/ facility
- Time, type and location of the incident
- Quantity and type of the substance involved
- Weather, sea state and tidal conditions in the area

The report of the incident received will be communicated to the emergency control centre by the CIC to the SIC as per the instructions of Crisis Management Group. Irrespective of the quantity of spill even a threat of marine pollution shall be immediately reported to Indian Coast Guard MRCC. Any way in local response of Tier 1 for the Coast Guard has no other role than to monitoring and guidance. After giving due consideration to the importance of the situation, the notification shall be sent to:

- District Disaster Management Authority (DDMA) of all coastal states
- State, District & Local Disaster (Oil Spill Crisis) Management Groups
- All port and terminal/facility operators in Gujarat, with call for attention to the regional ones
- Coast Guard (Regional HQ in Gandhi Nagar and nearby stations-Porbandar)
- Gujarat Pollution Control Board (GPCB)

## 9.2. Estimating Fate of Slick & Preliminary Estimate of Responses Tier

Quantity of the spill can be assessed from the ship Master or designated person in case of a known source with which the Response Tier could be fixed. Otherwise visual judgment of experienced hands will help to determine it. OOSA of INCOIS can be effectively utilised for this.

### 9.2.1 Quantifying Floating Oil

Gauging the thickness and coverage of floating oil is a difficult task. Therefore an accurate assessment of the quantity of any oil observed at sea is virtually impossible. At best, the correct order of magnitude can be estimated by considering certain factors. The gravity-assisted spread of spilled oil is quite rapid and most liquid oils will soon reach an equilibrium thickness of about 0.1 mm characterised by a black or dark brown appearance. Similarly, the colouration of sheen roughly indicates its thickness. Approximate quantity of floating oil can be determined from relation between the appearance, thickness and volume of floating oil at sea as given in the **Table 9.1** below.

**Table 9.1. Approximate Quantity of Floating Oil**

Sl. No	Oil Type	Appearance	Approximate Thickness	Approximate Volume (m <sup>3</sup> /km <sup>1/2</sup> )
1	Oil Sheen	Silvery	0.0001 mm	0.1
2	Oil Sheen	Iridescent	0.0003 mm	0.3
3	Crude And Fuel Oil	Black/Dark brown	0.1 mm	100
4	Water-In-Oil Emulsions (Mousse)	Brown/Orange	>1 mm	>1000

Source: NOS-DCP

By estimating the percentage coverage of the oil type in question, the actual area covered relative to the total sea area affected can be calculated from timed over flights at constant speed. Aerial photography will sometimes allow the percentage of floating oil to be calculated more accurately and the use of a polaroid or other types of instant picture camera can therefore be valuable. "Response to Marine Oil Spills," ITOPI Ltd. 1987, Page 1.16 illustrate further the process of estimating oil quantities the following example is given: "During aerial reconnaissance flown at a constant speed of

180 knots, crude oil 'mousse' and silver sheen were observed floating within a sea area, the length and width of which required respectively 75 seconds and 45 seconds to overfly. The percentage cover of 'mousse' patches within the contaminated sea area was estimated at 10% and the percentage cover of sheen at 90%". From this information it can be calculated that the length of the contaminated area of sea measured is:  $75 \text{ (seconds)} \times 180 \text{ (knots)} = 3,75 \text{ nautical miles}$  or 6.945 kilometres ie.,3600 (seconds in one hour). Similarly, the width is:  $45 \times 180 = 2.25 \text{ nautical miles}$  or 4.167 kilometres. The total area is 8.4375 square nautical miles which is approximately 29 square kilometres.

The volume of "mousse" can be calculated as 10% (percentage coverage) of 29 (square kilometres) x 1000 (approximate volume in  $\text{m}^3$  per  $\text{km}^2$  - from the **Table 9.1**). As 50 % of this mousse would be water, the volume of oil present would amount to approximately  $1450 \text{ m}^3$ . A similar calculation for the volume of sheen yields 90% of  $29 \times 0.1$  which is equivalent to approximately  $2.61 \text{ m}^3$  of oil. It can be seen from the example that the sheen, through may cover a relatively large area of sea surface, the volume of oil contained will be negligible. Therefore, it is crucial that the observer is able to distinguish between sheen, thicker oil, and emulsion.

### 9.2.2. Forecasting Slick Movement

It is important to be able to forecast the probable movement of a slick as well as likely changes in properties of the oil after it has been spilled. This helps in identifying sensitive resources in the path of the slick and to take appropriate response measures. The task of forecasting the position of an oil slick can only be accomplished if data on winds and currents are available since both contribute to the movement of floating oil. Other factors to be considered are waves and tides.

It has been found empirically that floating oil will move downwind at about 3% of the wind speed. In the presence of surface water current, an additional movement of the oil equivalent to the current strength will be imposed in any wind-driven motion. If the wind is negligible, which is rarely the case, the oil will move only under the influence of currents and tides. Surface currents dominate the movement of the slick unless the winds are extremely strong. Close to land, tidal currents must be taken into account, but farther out to sea their contribution is minimal since they are cyclic and tend to cancel out over time, although rarely ever completely. This gives rise to a residual current, which will determine the long-term movement of the slick.

### 9.3. Notifying Key Team Members and Authorities

DDMA will inform the key team members and authorities within and outside the organization after getting due consent of the District Collector.

---

#### 9.4. Manning Control Room

Control room will be established at ECC with sufficient facilities for control and coordination.

#### 9.5. Collecting Information

Information collected from the field shall be collected in the Field Logbook. This can be maintained as a descriptive notebook detailing site activities and observations so that an accurate, factual account of field procedures may be reconstructed. Logbook entries will be signed by the individuals making them. Entries should include, at a minimum, the following:

- Site name and reference number.
- Names of personnel on-site.
- Dates and times of all entries.
- Description of all site activities, including site entry and exit times.
- Noteworthy events and discussions.
- Weather conditions.

Site observations include oil type, sea/ wind forecast, surveillance, beach reports. Surveillance and sampling are the initial responses immediately started after the occurrence of a spill.

##### 9.5.1 Identifying Resources Immediately at Risk for Informing Parties

Based on the already available data from the resources map and sensitivity maps resources immediately at risk and requiring protection based on priority is identified. Identification of the responsible party or source for an oil spill incident may require the laboratory analysis of oil samples. This is one part of the overall task of investigating the oil spills and suspected sources. Comparison of the spilled oil with its potential source samples can provide evidence of the source of the oil. It is possible to identify the difference between one oil and another and similarities between spilled oil and its source. Early detection of accident and emergency response is essential.

#### 9.6. Surveillance

The aim of surveillance is to detect, characterize and preferably quantify spilled oil that may be present in a range of settings (on-water, in-water and onshore). This is of critical importance in enabling the incident command to effectively determine the scale and nature of the oil spill scenario, make decisions on where and how to respond, control various response operations and, over time, confirm whether or not the response is effective.

---

Irrespective of the final response strategy selected monitoring of oil spill will commence immediately after the oil spill and will continue until the response operation is terminated. The information gathered through monitoring and evaluation will be used by the Incident Management Team to steer the response, and ensure that the most effective and efficient response strategies are being adopted.

Five monitoring and evaluation methods are discussed in this section:

- Aerial Surveillance
- Vessel Surveillance
- Satellite Surveillance
- Surface Plume Tracking
- Spill Trajectory Modelling.

#### **9.6.1. Aerial Surveillance**

Aerial surveillance is the first response for any ongoing reportable incident as it allows the Incident Management Team to quickly gather initial information about the incident and formulate tactical plans to combat the spill. Aerial surveillance can be carried out throughout the incident management process to provide feedback to the command centre on daily progress and to help evaluate the success of the response strategies.

A written or verbal flight task is given to the aerial observer detailing the purpose of the mission, such as:

- Confirming the location of the spill using ladder or spiral search path
- Quantifying the amount of oil on the water and verifying the results from modelling
- Directing response operations such as directing vessels/aerial dispersant application planes onto the thickest part of the oil
- Conducting shoreline surveys to identify areas that may have been, or may be impacted.

Followed by the aerial surveillance and preliminary shoreline survey substantiated by notes, sketches, photographs and videos supported by GPS readings. In case considerable part of oil spill sunk due to environmental conditions, oil characteristics or both, under water survey may be required. The survey may be undertaken using visual assessment, divers, remotely operated vehicles, acoustic sensors or sorbents. Environmentally hazardous areas must be marked specifically based on the secondary data already available so that many accidents resulting in loss of life and property can be averted.

---

The accuracy of visual assessments can be compromised by the presence of naturally occurring substances similar in appearance, behaviour, or odour to petroleum hydrocarbons. These include mineral sands, rotting vegetation, peats, mud, lichens, marine stains or bacterial films. In the case of an unknown source sampling from suspected sources both offshore and land based installations such as mobile drilling rigs, fixed or moored production systems, pipelines, oil terminals etc.

### **9.6.2. Vessel Surveillance**

Before the arrival of aircraft for aerial surveillance, vessels available on the scene can help to conduct initial visual surveillance by following the leading edge of the slick. This location information can then be communicated to the Incident Management Team to guide the aerial surveillance aircraft to the slick. This is only a temporary measure as the vessel's visibility range is restricted and there is a risk of secondary contamination of the vessel.

### **9.6.3. Satellite Surveillance**

Surveillance of oil spill is also possible through satellites with sensors such as SAR (Synthetic Aperture RADAR – an active sensor that sends out a microwave pulse and reads the return) and Optical sensors – (Relies on reflected energy). RADAR imagery is the preferred option as the active pulse from space reacts with surface textures giving all-weather day/night imaging. This service may be engaged through Space Application Centre, Ahmedabad.

## **9.7 Sampling**

Identification of the responsible source for an oil spill incident is essential because of its legal implication. Laboratory analysis of the oil samples is thus required following a spill incident. From that is possible to identify differences between one type of oil & the other and also to determine the similarities between spilled oil and its source. Source of the oil could be identified by the comparison of the spilled with the potential source samples. Sampling is as important as laboratory analysis and investigation.

Sampling of both biotic and abiotic resources from spill effected area is the first and foremost part of the oil spill testing. Resources can be water, oil, sediment, air or biota. Samples should be representative, since they are used to quantify the oil, predict its weathering characteristics and to identify the source.

Improper samples or sampling will lead to wrong results and conclusions that will not stand up in legal examination and subsequently laboratory analysis and investigations will become mere wastage. Personnels who are supposed to collect the samples should be given minimum training and practice to do better response in a real spill situation. A sampling plan shall be adopted that will describe the

sampling procedures in brief and will ensure that all the required operations are taking place accurately and sequentially without any missing.

Sampling of oil from different environment site, from vessel engine to water body or even from an organism will be required. Also they can be of varied forms mainly of heterogeneous nature some of which are given below.

- Oil, oily water, heavily emulsified oil, tar balls or lumps on the water surface
- Mixtures of oil, sorbents or other materials which are soaked with oil
- Oiled animals on the water surface or on beaches mainly in the intertidal area
- Oil in tanks on ships, offshore constructions or land facilities
- Oily water bilges and slop tanks on ships, offshore constructions or land facilities
- Oily sludge in the sludge tanks on ships, offshore oil installations/ drilling rigs or land facilities.

Sampling equipment shall be pre cleaned to remove any oil residues including finger oils that may mix with the oil collected and interfere with the laboratory analysis. Oil contaminated sampling containers should be avoided. Sampling equipment if not purchased pre cleaned shall be cleaned with a detergent wash, rinsed with distilled water and then rinsed with solvents like dichloromethane, hexanes etc. Pre cleaned supplies can be wrapped in aluminium foil to prevent contamination while being stored or transported to the spill.

**Table 9.2. Details for Oil Spill Sampling**

Sl. No	Sample Type	Sample Container	Quantity of Sample	
1	Oil	Glass Bottle 500ml Clean. Coloured (dark) glass is preferred for water samples. Preferably supplied by laboratory.	Pure Oil Source Sample	30-50 ml
			Contaminated Oil (Emulsified Oil, oil from the sea or shore, sandy tar ball)	10-20g
			Debris with oil, oil stained sand	Sufficient quantity that oil content is approx. 10g
2	Water	Top should be sealed with aluminium foil under the cap.	Water sample with visible oil	1 litre
			Water sample with no visible oil	3-5 litre
3	Sediment	Fine: Silt - Pebble	Glass Jar 250ml Clean. Coloured (dark) glass is preferred for water containing samples. Preferably supplied by laboratory. Top should be sealed with aluminium foil under the cap.	
		Coarse: Cobble	Wrapped in aluminium foil Once wrapped they can be stored in plastic bags.	



Sl. No	Sample Type	Sample Container	Quantity of Sample	
4	Biota	Glass Jar Same as Glass Bottle/ Jar	Oiled Feather	5-10 feathers depending on the quantity of oil present
		Wrapped in aluminium foil Whole specimens. Once wrapped they can be stored in plastic bags.	Fish, shellfish (flesh and organs)	Multiple individuals of the same species totaling 30g

Source: ITOPF

A sampling kit may be arranged for this with necessary sampling equipments as described in the **Table 9.3** given below.

**Table 9.3. Components of the Sampling Kit**

Sl. No	Item	Details
1	Sample jars (250 ml or other size)	Pre cleaned, teflon or aluminium cap or alfoil barrier as required. Plastic should not be used
2	Slick/pooled oil sampling equipment	Wooden spatulas/tongue depressors or stainless steel spatulas/spoons.
3	Sheen sampling equipment	TFE fluorocarbon polymer nets or small squares of sorbent. Polymer nets or bags with rings and extension poles, TFE polymer sheets of mesh fabric can also be used.
4	Disposable gloves	100% nitrile medical examination gloves
5	Sorbent padding for storage cooler.	
6	Sample storage coolers with pre-frozen freezer blocks.	
7	Waterproof plastic envelope.	
8	Sample identification labels	>1/sample. White Adhesive 5cm to 10cm water and oil resistant
9	Sample Log Sheets.	
10	Chain of Custody Forms.	
11	Decontamination equipment if needed,	
12	Cardboards Shipping Tubes, & Fibre board boxes	(25cmx25cmx25cm), For packing sample jars for shipment
	Sorbent material	
	Grease proof plastic bags 50cmx 65cm	
13	Tape for sealing jars, shipment tubes and fiberboard box 2 to 10cm wide	
14	Towels absorbent cloth or paper, twine	
15	Tongue depressors or pre-cleaned metal scoop	To aid collecting samples of heavy oil or tar balls

Sl. No	Item	Details
16	Sediment Sampler	
17	Onsite Probes	Eg. DO, Turbidity, Conductivity, Odour, Ambient Hydrocarbon Detector, Mutli Wavelength Fluorimeter etc.
18	Kit/ Pouch to hold all sampling equipment to spill location	

Source:IMO

### 9.8 Sample Identification and Security

Sampling identification, labelling and security is very important part of oil spill sampling, especially when it has a forensic value. The sample jar is to be sealed using tape to seal the lid to the jar, before placing the labels on the jar. While placing the labels on the jar, two labels should be kept one for the purpose of sample identification and the other for chain of custody. Writings on the jar should be legible and written using indelible ink. A sample identification label has been shown in **Figure 9.3** below.

CASE NO: \_\_\_\_\_ SAMPLE NO: \_\_\_\_\_

TIME \_\_\_\_\_ DATE \_\_\_\_\_

SPILL  SUSPECTED SOURCE

SAMPLE DESCRIPTION \_\_\_\_\_

\_\_\_\_\_

LOCATION \_\_\_\_\_

\_\_\_\_\_

SAMPLER \_\_\_\_\_

WITNESS \_\_\_\_\_

**Figure 9.1. Sample Identification Label**

#### 9.8.1 Labelling and Sealing

All necessary information required for identification of the sample shall be there on the label such as geographic location, signature on suspected source sample from master or crew man, dates sealed and who sealed sample, etc., should be a part of the label.

Case number is a unique number assigned by investigator to help keep track of spills over time. Sample number stands for serial number given for each sample 1, 2, 3 etc. Sample description used to

distinguish one sample from another sample. For water samples the description should have information relating the sample to a fixed point like name of creek, distance from a bridge pier or any other identifiable structure. For sample from suspected vessels the description should have the name of the vessel and specific location of the sample such as engine oil bilge. Samples taken from a shore facility should include the name of the facility including a city, location of the sample on the facility (IMO).

### 9.8.2 Sample Log

For each sampling operation a sample log should be prepared and transferred along with along with sampling jars and kept in safe custody. It should contain all the available details regarding the sample including the necessary things given below.

- Sample number or code (Optional, but advisable for multiple sampling at a single location).
- Sample description (oil, debris, thick slick, film, sediment, air and biota etc).
- Time and Date (24 hr clock, Day/Month/Year).
- Location (GPS coordinates or other description).
- Name of person taking the sample.
- Witness (If a sample for legal purposes).
- Identification and description of samples and locations.
- Subcontractor information and names of on-site personnel.
- Dates and times of sample collections and chain-of-custody information.
- Records of photographs.
- Site sketches of sample location including identification of nearest roads and surrounding developments.
- Calibration results.

Additional notes may be added as and when required as follows as:

Sediment type (sand, mud, pebble), colour & texture, biological (shellfish, marine worms, sea grass, algae), visible oil, length of core, Sample leakage or loss during collection, sample disturbance.

**9.8.3 Chain of Custody (CoC)**

After sampling it is important that a samples are to be kept in a person’s custody or possession so that either he can see them or they are locked up. The sample description here should be exactly same as that of sample label. All persons who have control of the samples need to sign in the signature part of the CoC as well as the chain of custody label on the sample. CoC document should be sent with the samples to the laboratory. Format for chain of custody is attached as **Table 9.4**.

**Table 9.4. Format for Chain of Custody**

Chain of Custody Record					
Organization’s name					
Address:					
Spill	Source	Sample no	Description of samples for case no:		
Person Assuming Responsibility for Samples				Time/ Date	
Sample number	Relinquished by:	Time/ date	Received by	Time/ date	Reason for change of custody
Sample number	Relinquished by:	Time/ date	Received by	Time/ date	Reason for change of custody
Sample number	Relinquished by:	Time/ date	Received by	Time/ date	Reason for change of custody
Page of _					

**9.9 Handling the samples**

Samples must be handled, stored and transported with care so that they remain uncontaminated, intact and fit for purpose. Handling procedures should also be documented such that sample integrity can be demonstrated. Containers should be filled as full as possible to exclude air and avoid evaporative losses of light hydrocarbons. All samples should be labelled immediately. Labels should not be placed inside the sample container. Labels should be applied to containers after the sample has been sealed. This will allow the container’s exterior to be cleaned and dried before the label is attached. While sampling care should be taken that there is no contamination from exhausts of engines or cooling water of sampling vehicles.

**9.10 Storing the samples**

Samples should be held overnight or for any extended time in a secure room, within a suitable container ie. a refrigerator. A sample room may be established and a sample room controller may be appointed and log may also be kept for the room. Samples should have a Chain of Custody record attached to

track the location and handling of samples. Samples are stored in a cool dark room. Weathering may be accelerated in the presence of heat and sunlight. The samples may be placed in an insulated pouch or Styrofoam cooler. A closed vehicle is no desirable especially in summer even when a cooler is used. Hence it is better to avoid such journeys or for the optimum condition i.e., keep the samples in an explosion proof refrigerator at 2 to 7 °C. Samples should not be freeze and hence the temperature should be maintained above -4°celcius. The preservation methods are given **Table 9.5** below.

**Table 9.5. Preservation Methods for Different Types of Samples**

Sl.No	Sample Type	Preservation Method
1	Sediment	Chilled to < 4 °C- but not frozen
2	Oil	Chilled to < 4 °C- but not frozen
3	Soft Marine Fauna/Fish	10 % formalin in sea water Or freshwater if sample is from fresh water
4	Crustaceans/ Fish	Freezing (for large fish and crustaceans)

All areas where samples are handled or stored must be decontaminated before and after use, designated to be NO smoking areas, isolated from combustion engines, exhausts or other sources of hydrocarbon contamination. Samples will be transferred to the sample intake team to be frozen as soon as possible especially for sediment and tissue chemistry samples. Water samples will be analyzed immediately due to holding time limitations, while sediment and tissue samples collected for VOC and PAH analyses will be archived. Sediment samples collected for nutrient analyses will be analyzed within the 28-day holding time. (*MC 252 Oil Spill – Jean Lafitte National Historic Park and Preserve Submerged Aquatic Vegetation NRDA*)

### 9.11 Shipping of Samples

The guidelines for this are laid down by International Air Transport Association (IATA). This ensure safe, intact arrival of samples and prevent damage to other parcels. Packaging and Shipping of them is regulated under IATA's Dangerous Goods Regulations. Most of the samples belongs to the following to categories Flammable Liquid, packaging group II consists of oils with flash points less than 23°C eg. gasoline, naphtha and most of the crude oil. Flammable Liquid, packaging group III with flash points more than 23°C but less than 60.5 °C eg. Kerosene, jet fuels, turbine fuels, No.1 fuel oils etc.

## OPERATIONS PLANNING

### 10.1. Assembling full Response Team

The chief incident controller is ultimately responsible for assembling the response team. First of all he shall assess the incident, by consider the problems in detail, identifying the severity and possible development of the situation and response resources. Once the operations are started he will assume the command, appoint Site Incident Controller the delegate the power of incident command to the site incident controller. The incident command centre shall be established under the direct control of emergency response centre which is already established at each ports.

Further operational team will be constituted with staff appointed to the operational team according to the size and complexity of the incident. He will anticipate management requirements and make appointments as early as possible. Specific Incident Action Plan (IAP) shall be developed by the site incident controller and get it approved by the command. Its objectives, strategies and tactics should reflect the policy and aims of the response.

### 10.2. Identifying Immediate Response Priorities

Combinations of response options are needed even for small spills since all the response option are not equally feasible at all places as well as in all situations. Especially when the pollution status changes with time.

The possible response options are:

- No action other than monitoring and evaluating the oil
- Containment and recovery of the oil at sea
- Chemical dispersion of oil at sea
- Burning the floating oil at sea
- Shoreline Clean-up

---

Immediate response priority may be exercised depending of the quantity of oil spilt and location of spill proximity of resources and their sensitivity.

### **10.3. Mobilizing Immediate Response**

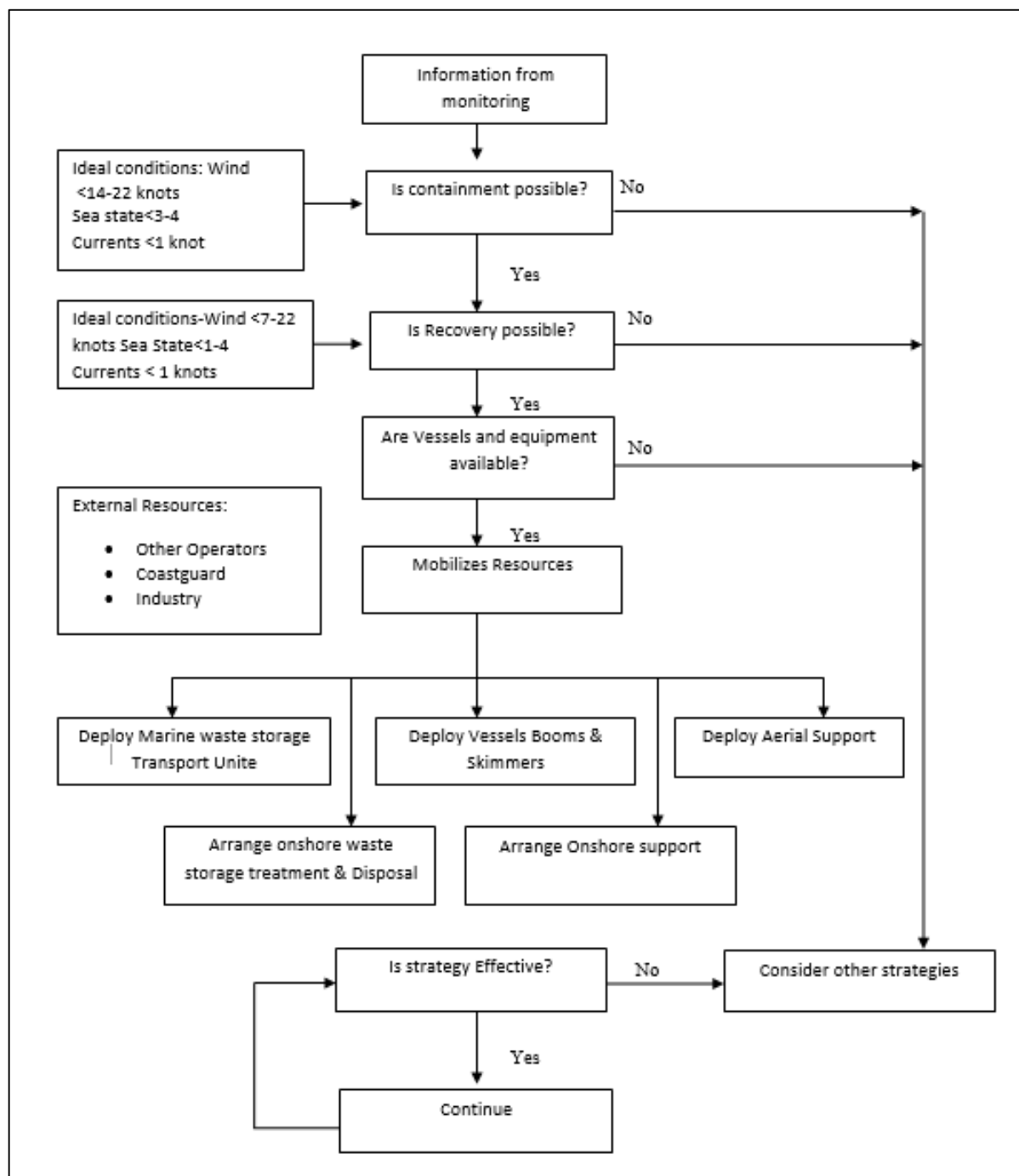
After estimating the quantity of spill, analysing the sea and wind state and determining the constraints of operation, immediate response resources including the equipment's and personnel shall be mobilized. Since Tier 1 response facilities are already available at each port, generally no resources need not be channelized from other operators including those within the organisation unless there is an intensive response operation planned that is to be completed in a very short span or there is a breakdown of the equipment.

### **10.4. Media Briefing**

The Chief Incident Controller or in his absence the Incident Command the SIC shall take the task of making statements to the media on behalf of the KPT after getting the consent of the Crisis Management Group. All the statements shall be made consistent with the overall aims of the effort. As need arises a public information officer may be appointed or a joint information centre may be established.

### **10.5. Planning Medium Term Operations**

Regular meetings shall be conducted with the incident management team should focus on the critical success factors for the incident and asses the effectiveness. It will help to revise the plans and better respond to similar situations. The flow diagrams showing the operation planning for response is given as **Figures 10.1**.



**Figure 10.1. Oil Spill Response Planning Chart**

(Source: <http://www.au.pttep.com/wp-content/uploads/2013/10/PTTEP-Oil-Spill-Contingency-Plan.pdf>)

In case of threat perception, the response decision is to be arrived at after prioritising the threat perception and areas where the threat perception is likely to cause maximum damage. Certain ‘sacrificial areas’ may have to be considered for the overall response to the threat perception. The general strategy would be ordered for containment and recovery using existing techniques, which may



involve mechanical recovery equipment or use of chemical dispersants. Dispersion decision tree is given as **Figure 10.2**.

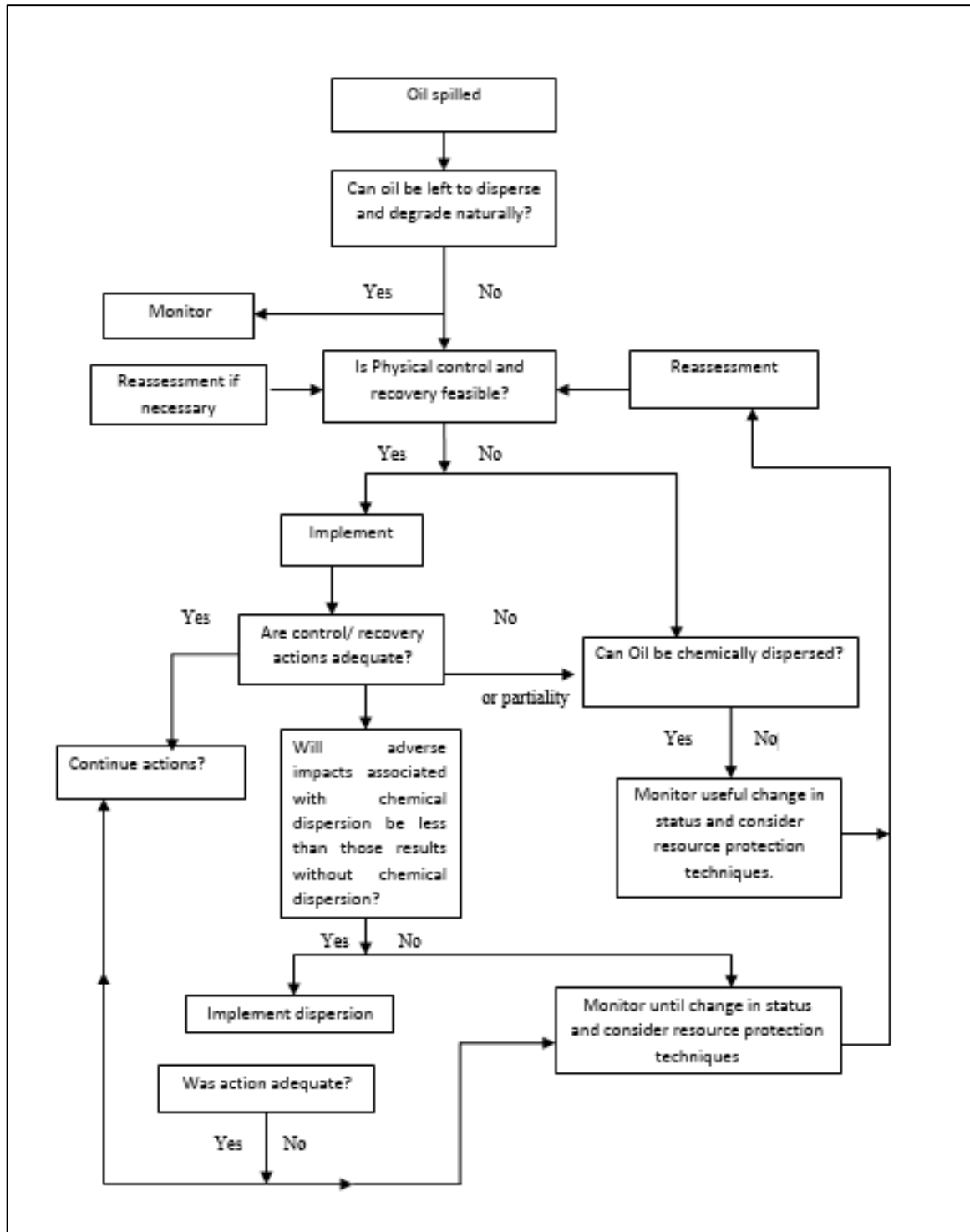


Figure 10.2. Dispersant Decision Tree

## CONTROL OF OPERATIONS

### 11.1. Establishing a management team with experts and advisors

A management team may be constituted with members of the KPT as well as from industry, government and non-government organization with an advisory role to implement following points:

- Ensuring expertise in all fields
- Unbiased review of the situation
- Independent decision making
- Wide confidence and approval

During a spill, the situation will be appraised by the Environmental & Scientific Team will be reported to the Crisis Management team who will pool the expertise as required and request for the ensuring their dedicated availability on-scene. Often experts are required in the areas of Spill Response, Wildlife, Marine Environment especially when the organization is not having any previous experience in oil spill response operations.

Specialist technical advisors may be required to address specific aspects of the incident such as public health and safety, hazardous materials and cultural issues specific to the situation. These specialists may be added to the planning function, though could also be linked directly to the command function if required.

### 11.2 Organisation of Operation

Staging areas have been selected to accommodate various modes of transportation including overland, air and water. Each location has the means to move equipment and materials quickly and efficiently. These locations have been selected so that they are strategic to coastal terminals and main shipping routes where there is the highest risk of spills.

### **11.3 Updating Information**

Sea weather shall be regularly monitored. Weather forecasts shall be availed from the local and regional meteorological department. Aerial surveillance shall be done as and when required.

### **11.4 Reviewing and Planning Operations**

Studies made of the oil spill risk as well as response measures be done for the area shall be review, especially for determining the possible oil spill trajectories. Available meteorological and hydrographic data should be analyzed to give rough but early predictions of the spill movement. More sophisticated prediction methods may be subsequently used based on the situation. Visual observation of any spill is essential to plan every oil spill response operation.

### **11.5 Obtaining Additional Equipments, Supplies and Manpower**

The equipments and facilities for combating Tier 1 spill is already available at each KPT. Additional response is beyond the scope of the local contingency plan for each port. But MoUs shall be signed between the neighbouring operators to pool the resources for better response during a Tier 1 spill. The spills beyond Tier1 is the responsibility of Coast Guard. The Coast Guard would take over the operation if the spill were beyond the capability of the facility concerned and also when the spill is beyond the port limit ever for a smaller spill.

The Regional Contingency Plan for South Asia sponsored by the United Nations Environment Programme (UNEP) under the UN Regional Seas Programme has been finalised. The participating countries are India, Sri Lanka, Maldives, Bangladesh and Pakistan. The Plan envisages mutual cross border assistance and movement of equipment and personnel for response to an oil spill (Country Profiles, A summary of Oil Response Arrangements & Resources Worldwide, ITOPF).

### **11.6 Preparing Daily Incident Log and Reports**

Daily reports shall be made in the form of incident logs, minutes of meeting, notes on briefing etc. They shall be circulated between respective groups and their officials for different purposes such as informing, evaluation, recommending, approving, documentation, record keeping and circulation.

### **11.7. Preparing Releases for Public and Press Conferences**

Effective public relations are an integral part of any oil spill clean-up operation. In the event of spillage, Chief incident controller will make coordinated arrangements for an experienced public relations officer to disseminate pertinent information to the public and the media to ensure that those who need

---

to know have a full and timely appreciation of the incident and of the actions taken and progress made during the response.

It is essential that the media team:

- Identifies the agencies that are responsible for handling various aspects of the situation;
- Ensures that media activity does not interfere with the operational activity of the emergency services and
- Ensures that the media do not harass human casualties

A sample initial press release shall include the following details:

- An oil spill has occurred at (location) from (responsible party, if known).
- It was discovered at (time and date).
- The following areas have been affected: (fill in)
- Cause of the spill is being investigated by (fill in) and clean-up operations are underway by (fill in).
- The amount of product spilled is (amount) (or is not known, or is being calculated by the (fill in)).
- Brief statement of operations being undertaken and by whom:
- The spilled material is/is not considered to be a health hazard.
- The following precautions should be taken by members of the public in the (fill in area(s)).
- Further updates will be given at (time, date).

### **11.8. Briefing Local and Government Officials**

Briefings shall be done with the local in matter related to health and safety, environmental issues, oil pollution impacts and mitigation. This help them to evacuate from the affected area until everything is cleared.

Regular meetings shall be held with government official to plan the response strategies especially the operation requiring evacuation of locals, selection of disposal options, monitoring of water resources, selection of pre-booming locations etc.

## TERMINATION OF OPERATIONS

### 12.1. Marine Oil Spill Response Termination

Marine response operations are terminated under the following circumstances:

- Entire oil spill has been removed
- Surface oil slick has broken up and there is negligible chance to impact a shoreline
- Slick has gone out to sea and is beyond the range of response options and is highly likely to degrade naturally
- Oil has already impacted shorelines and is unlikely to be re-floated.

For the last case, marine response resources will remain on standby until shoreline response has been terminated.

### 12.2. Shoreline Spill Response Termination

Shoreline clean-up operations may be terminated only in consultation with instruction from the respective government authorities under the following circumstances:

- All accessible shorelines are free of oil
- Clean up is having no further net beneficial effect or having a deleterious effects on the shoreline or associated plants or animals
- Remaining oil is judged to be acceptable or of little or no adverse effect.

The shoreline inspection team will determine when each shoreline segment has been cleaned to a reasonable degree, based on minimizing risk of impact to the environment and preventing human contact with the spilled oil. Guidelines provide criteria for assessing marine/shoreline status before the declaration of termination of operation is given as **Table 12.1**.

**Table 12.1. Criteria for declaration of Termination of Operation**

Sl. No:	Type of Environment	Decision Criteria
1	Water surface	No recoverable floating oil should remain on the water surface.
2	Sand beaches	The shoreline should be free of liquid oil. Tarballs, tar patties, oiled stranded vegetation and oiled debris that could contaminate wildlife should be removed to the extent removal using reasonable clean-up techniques is feasible. Oil stain on sand that does not produce rainbow sheen may be allowed to weather and degrade naturally
3	Marshes	Marsh vegetation should be free of oil that could contact and contaminate wildlife. Oil that is not likely to affect wildlife may be allowed to weather and degrade naturally.
4	Riprap, seawalls and other manmade structure:	Oiled riprap and seawalls should be free of bulk oil except for oil stain (defined as a thin layer that cannot be scraped off using a fingernail), which may be allowed to weather and degrade naturally.

(Source: Oil Spill Response Plan, Shell, 2011)

### 12.3. Declaration of Termination

Chief incident controller will be announcing the termination on consultation with the Crisis Management Group after receiving the report from the Site incident controller. The following checks are to be done before announcing the Termination:

- All personnel are accounted for
- All equipment is recovered and cleaned
- All vessels return to their respective berths
- All equipment is cleaned / repaired
- All external equipment is returned to the correct owner/location

### 12.4. Decontamination and Demobilization

#### 12.4.1. Decontamination Plan

This serves to identify general procedures to be followed by vessels involved with oil spill response operations. As these operations involve transiting through slicks, operating within oiled waters or recovery operations, the vessel hulls, decks, machinery, tanks, piping, deck gear and other areas will be impacted with oil. This plan will be used for all vessels and support equipment, either contaminated or suspected of being contaminated with oil, to return to a non-oiled state.

In view of the extensive equipment inventory involved in the response effort, the responsible party will

- Over see gross decontamination of vessels;

- Establish and oversee temporary berthing of oiled vessels; and
- Over see final decontamination of oil spill recovery vessels and equipment.

The primary focus of this operation will be to expedite clean-up of oiled vessels and response equipment in a safe, organized and efficient manner while minimizing further damage to the environment and waste generation. Equipment decontamination is planned to occur in two phases. Recovered oil is to be off-loaded from skimmers cargo tanks to portable storage tanks and or vacuum trucks pending disposal as per the “Approved” Disposal Plan. Equipment to be transferred into a bermed area and decontaminated. All equipment will undergo full decontamination prior to demobilization.

#### **12.4.2. Methodology**

The affected area will be placed inside standard containment boom during the decontamination process. If weather conditions permit, smaller vessels will be used as platforms to facilitate clean-up operations. For Tug/Vessel the hull of the vessel will be wiped by hand with cotton rags. A citrus-based cleaning solution will be used to remove residue oil from the hull. All oil will be wiped from the hull in this manner.

Personnel involved in this operation shall wear modified PPE Level D including raingear, gloves, eye protection and floatation work vest. Preplanning for protection of adjacent areas shall be accomplished in order to minimize cross contamination. Floating oil from sheen-emanating vessels will be minimized with sorbents as necessary to reduce potential loss outside the containment boom. Floating sorbent materials shall be utilized in natural collection points as needed to retain free-floating oil. These sorbents will be tended daily.

#### **12.4.3. Equipment priority**

A priority assessment shall be attached to each piece of equipment to ensure a timely flow of equipment through the cleaning process. The Decontamination team leader will work with the appropriate OSR representative to prioritize the vessels to be cleaned.

#### **12.4.4. Cleaning process**

A Hypalon liner or like (secondary containment) will be placed under each decontamination pool with the perimeter sufficiently bermed to allow for wastewater and rainwater evacuation. All wastewater will be pumped to a poly portable storage tank vacuum truck for disposal. All pumps, hoses and piping will be left in place to facilitate speedy evacuation of retained oil / water. The final disposal of wash water, oiled sorbents and materials will be accomplished in accordance with the “approved” Disposal

Plan. A citrus-based cleaning solution (PES 51 or like) will be utilized as a degreaser and will be applied by a Hudson sprayer as applicable. By utilizing the PES 51 product, which will not emulsify the oily water, it is possible to recycle/reclaim the rinsates. Because this cleaning solution is citrus based it does not leave a petroleum sheen on the equipment after the cleaning process. Actual pressure washing, if required, will utilize a Landa (or like) hot/cold pressure washer with a temperature range up to 220° F and a pressure rating up to 3000 psi. Every attempt will be exercised to mitigate noise-generating equipment by placing it in insulated areas. Once the piece has been determined clean to the owner's standard, the equipment will be demobilized.

### **12.5 Preparing formal detailed report**

Once the response stand down has been announced, GMB and other stake holders will conduct a formal joint incident investigation considering the following aspects:

- Cause of the incident and other contributing factors
- Mitigating actions taken
- Effectiveness of the response
- Preventive actions required in future

The formal incident investigation will be followed by the preparation of a formal detailed report. It will form the basis for a review of the Crisis Management Group and notes will be circulated with other members of the response organization.

### **12.6 Reviewing plans and procedures**

Feedback will be collected from various levels of the organisation from each stakeholders. The opinions will be finalised in review meetings. Recommendations after the review shall include improvements to the contingency plan, incident actions plans and operating procedures. Independent reviews shall be also to be done with the help of an independent agency which will be helpful in getting correct insight of the cause and impact of spills as well as the response measures taken. These reviews will be especially helpful in developing fine-tuned the communication, demobilization, decontamination and disposal plans and incorporating them in the Area Plan. A review of the spill is the only way to establish the shoreline assessment control points and clean-ups in a region and endpoint documents. From incident assessment it is possible to pre-identify suitable command post locations, tracking of the spill response work can be efficiently assigned and tracked, to ensure the public involvement to save their best interest as well as channelize stakeholder inputs so that the concerned personnel can influence the process.



**MUTUAL AID**

Other ports of the region, terminals, SPMs and other oil handling facility are the important stakeholders for mutual aid. They are supposed to assist the KPT on executing MoU during a spill greater than Tier-1. Also it may be noted that a spill eventhough happening within Tier-1 limit of 700T, its occurrence in a sensitive area can be make it escalated to higher Tiers.

**13.1. Oil Spill Response Resources Inventory (OSRRI)**

**13.1.1. OSRRI available at KPT**

Presently KPT is having OSR equipments corresponding to the Risk Category-A ports for combating Tier-1 spill, as per the existing Oil Spill Contingency Plan. The latest annual return submitted to ICG in this regard is given as **Table 13.1** below.

**Table 13.1. Annual Return on Preparedness for Oil Spill Response under KPT**

Name Of Port/Oil Handling Agency	Kandla Port Trust, Kandla & Vadinar			
	Description	Length	Quantity (No.)	Operational Status
Containment Equipment	1.Pressure inflatable Boom	200 Mtrs	6	Working
	2.Boom Reels	200 Mtrs	6	Working
	3. Permanent Boom	1000 mtrs	1	Working
	4. Diesel Hydraulic Power Unit		2	Working
	5. Pollution Response Centre		1	Working
	6. Signal Station for communi.		1	Working
	7 Anti-Pollution Craft		1	Working
	8 Oil Absorbent Boom(IOCL)	3'X8" Dia	130	Working
	9 Inflatable Boom(Essar)	450Mtrs	1	Working
	10. Light duty Oil Contain. Book	600 Mtrs	1	Working
	(Coastal Room)(IOCL)			
Recovery Equipment	Description	Capacity	Quantity (No.)	Oerational Status
	Fast flow skimmer	40-49 m3/h	2	Working

	(Inclined plane)	-		
	Brush Skimmer	12 cub.m/hr	1	Working
	Disc Skimmer(IOCL)	20 cub.m/hr	1	Working
	Disc oil Absorbent Pillow(IOCL)	12'X8' size	80	
	Disc Slimmer (Essar)	<u>20</u> <u>cub.m/hr</u>	1	Working
Temporary Storage Facility	Description	Capacity	Quantity (No.)	Operational Status
	Storage Tank	10M <sup>3</sup>	5	Working
	Storage Tank	250KL	One	Working
	Portable Tank	4000 Lit.	One	Working
	Floating Tank (IOCL)	25 CUM	2	Working
	Floating Tank (IOCL)	12.5 CUM	4	Working
	Floating Tank (Essar)	5 T	2	Working
	Storage Tank (Essar)	25 T	2	Working
Osd Spraying System	Description		Quantity (No.)	Operational Status
	OSD Spraying booms fitted on tugs- Spray system-1		3 Tugs, for Kandla MT	Working
	OSD Booms - 5 mtr long-2		Mehul, MT	
	Pump unit 70 Ipm-2		Kalinga, MT	
	Off-loading pump-1(10C)		Heera tank	
	Oil Transfer pump-30 cub. m/hr-2 (Essar)		for storage on board 4000	
	Dispersant Spray System-2 (IOCL)		Lit. each tug.	
Dispersant Spray System-1(Essar)		3 Tugs, for Vadinar MT Cheeta, 35TBP MT Gajaraj 35 TBP & MT Ashawani 59 TBP Plus 5 Hired Tugs.(3 at Vadinar & 2 at Kandla).		
Oil Spill Dispersant	Make		Quantity (1 (9.))	Expiry Date Mfg-(3/2015) Life 5
	NIO & CG approved(Nova Chemicals)dispersant-II & II		5000 Ktrs	
	NIO approved dispersant- III (IOCL)		3300 Ltrs	
	NIO & ICG approved dispersant (Essar)		25000 Itrs	
	OSD			
Shortline Response Equipment	Description	Capacity	Quantity	Operational Status
	Permanent Storage Tank	5000	1	Working

IMO OPCR Level Trained Responders	Name	Designation	Contact No.	Imo Oprc Level 1/2
	M.N. Kakani	Safety Inspector	02836- 270176	2
	S.J. Makwana	Safety Inspector	02836- 270427	2
	M S Bather	Safety Inspector	02836- 270176	2
	D.S. Pandey	Dy FcSO	02836- 270176	1
	G.C.Sharma	Station officer	02836-	1
	6.R.R.Dubey	Station officer	02836- 270176	1
	7. D.S.Gurjar	Station officer	02836-	1
	8.K.G.Khalsa	Station officer	02836- 270176	1
	9 M.K.Maheshwan	Station officer	02836- 270176	1
	10.D.R.Solanki	Station officer	02836-	1
	11.A.J.Chaudhari	Station officer	02836- 270176	1
	12.G.Nethaji	Station officer	02836- 270176	2
13. M.R.Vadaviya	POCD	02836- 270176		
Oil Spill Response Craft	Craft Name	Discription	Response Capability	
	MT Karishma	Oil recovery cum debri collection	Please provide particulars at Sections 2-6	
	Tug Heera			
	Tug Mehul			
OSRL Particulars (If Outsourced)	Operator Name		Na	
	Address		Na	
	Phone No.		Na	
	Fax No.		Na	
	E-Mail		Na	
	Engagement Expiry Date		Na	
	Equipment On Hire		Please Provide Particulars At Sections 2-7	
	Imo Oprc Level Trained			
	Personnel On Hire		Please Provide Particulars At Sections 8	
	Manpower On Call			
Craft On Hire		Please Provide Particulars At Section 9		
	Year Published	Date Of Last Revision	Status Of Approval By Coast Guard	

Spill Contingency Plan	2011	2014-Revision Under Process	Observations Raise By Coast Guard Are Under Compliance	
Personnel To Be Contacted C-Base Of Spill	Name	Designation	Contact Particulars	
	Capt. T.Sreenivas For Kandla	Deputy Conservator	Landline	02836-233585
			Mobile	9825232982
			Fax	02836-233585
			E-Mail	dckpt@kpt.gov.in
	Dr. G.S.Rao For Vadinar	COM	Landline	02833-256749
			Mobile	9825212360
			Fax	02833-256543
E-Mail			drgrsrao001@yahoo.com	
MoU Details (If Any)	MoU has been made between KPT & Oil Companies for procurement of Tier-1 facilities for Oil Spill Combat equipments.			

Source: KPT

**13.1.2. OSRRI available at ports and allied facilities of the region**

Oil spill response capabilities existing as well as proposed at the ports and marine terminals as well as ICG stations in and around Gulf of Kachchh (GoK), in rest of Gujarat and West Coast is given as Tables 13.1 to 13.4 below.

**Table 13.2. Details of Oil Pollution Response Capability at Mundra Port, GoK**

Sl. No	Particulars	Details
1.	Pollution response equipments held	Three powerful tugs are fitted with OSD spraying boom. All three tugs have 4000 litre of oil Spill dispersant (Approved by NIO) on board for immediate use.
2.	Future plan for acquisition of equipment are	Inflatable boom.
		One more tug with OSD spraying boom and 4000 litre of OSD. Absorbent Pads.
3.	Whether any vessel/aircraft available for pollution response capabilities	Tugs are fitted with OSD Booms and OSD and can be used in emergency however there is no dedicated vessel/craft to operations.

**Table 13.3. Details of Oil Pollution Response Capability at each GMB Port, GoK**

Sl. No:	Equipments	Details
1	Boom	Boom, Air blower, Towing end, Boom reel (300m capacity.), Hydraulic hose set, Beach sealing boom, Towing end, Boom

		repair kit, Storage bag, Water pump, Spare part kit, Air blower & Spare part kit.
2	Skimmer	Multi-skimmer, Spate pump/power pack, Lifting straps & Hose set
3	Flex barge	Flex barge 10t, Tank fittings, Towing equipment
4	Dispersant	Dispersant spray system (osd applicator), Spray arm, Hose set for DSS
5	Shore clean up set	Absorbent boom, Absorbent pad, Beach broom, Mini vaccum pump, Vaccum dome, Vac aluminium hopper, PPE (5 persons kit), Collapsible tank 6m3, Skimmer rock cleaner, Hydraulic power pack w oil transfer pump, Chalwyn valve and spark arrestor, Oil transfer hose set, Hydraulic hose set, Spare part kit for rock cleaner, Spare part kit for chalwyn valve

Source: Proposed in DPR submitted by KITCO

**Table 13.4. Oil Spill Response Capability at Pipav Port, Saurashtra Coast**

Sl. No	Particulars	Details
1.	Pollution response equipment held	(a) Floating Skimmers -01 No
		(b) Oil Spill combat boat -01 No
		(c) Dispersant Spray System -01 No
		(d) Oil Collection pump -01 No
		(e) Sorbent Pads -01 No
		(f) Sorbent Booms -01 No
		(g) Sorbent Sheets -01 No
		(h) Sorbent Pillows -01 No
		(j) High pressure cleaning pump -01 No
		(l) Oil Spill Dispersant - Nil
		(k) Oil collection Concentrate -01 Unit
2.	Vessels/ Air effort available	Nil

**Table 13.5. Oil spill Response Capability at Reliance Industries Limited – Hazira, Gulf of Khambat (GoKh)**

Sl. No	Particulars	Details
1.	Pollution response equipment held	No response equipment available. (operations have been rated as “Low risk” in terms of pollution hazard).
2.	Vessels/ Air effort available	Two tugs, Reltug-3 and Reltug-4, with spray booms on both sides and dispersant capacity of 1000 litre are available at RIL, Hazira. These tugs can be shifted to other Reliance locations as per the requirements.

**Table 13.6. Oil Spill Response Capability at Coast Guard Region (West)**

Sl. No	Particulars	Details
1.		1.RO Boom OSA 2000 with deck Reel - 04(200 m each)

Sl. No	Particulars	Details
	Pollution response equipment held	2. RO Boom Powerpack (old) - 02
		3. RO Boom Powerpack (New) - 02
		4. Vikoma Hi-Sprint Boom with deck Reel - 04
		5. Vikoma PN Diesel Hydraulic Powerpack - 03
		6. Vikoma Hi-Sprint Boom air blower (Echo)- 02
		7. Vikoma air Blower (Honda) - 02
		8. VimkomaSentinal Boom - 01
		9. VikomaSenital Boom Deck Reel - 01
		10. RO Boom 610 (16 x 25) -16
		11. Air Blower for Sl. 10 - 05
		12. Boom Washing Chamber -01
		13. Fresh water Chemical Pump set for Sl. 12 -02
		14. Powerpack for Sl. 12 - 01
		15. RO set (Settling Tank) - 01
		16. RO Clean Unit -01
		17. Beach Cleaning equipment - 01
		18. Hot water cleaner (KEW) - 04
		19. Hot Water Cleaner (L&T) -01
		20. CCN-100 off loading pump -01
		21. Powerpack for Sl. 20 -01
		22. TC-3 Aerial spray unit with bucket -03
		23. TC-3 Aerial Spray Arm set - 05
		24. Spill Spray Pump -04
		25. Spill Spray Arm (set)for Sl.24 -05
		26. Wide Spray System -02
		27. OMI Oil Mop MK-II-9D - 02
		28. SS-50 Disk Skimmer (Vikoma) -04
		29. Powerpack for Sl.28 -04
		30. Welosep Vertex Skimmer - 02
		31. Powerpack for Sl.30 -02
		32. DesmiDestroil Skimmer DS-250 - 04
		33. Powerpack for Sl. 32 - 04
		34. DesmiDestroil Skimmer DS 210 - 02
		35. Powerpack for Sl. 34 - 02
		36. Dunlop Salvage Barge 100 M3 - 02
		37. Dunlop Salvage Barge 30 M3 - 03
		38. Linductor Oil recovery - 02
		39. Vikoma Sea Devil Skimmer - 03
		40. Powerpack for Sl. 39 - 03
		41. Hydraulic Control for Sl. 39 - 03
		42. Hydraulic hand pallet -03
		43. Hydraulic drum lifter -01
		44. Hydraulic power pack lifter -01
		45. Hand trolley -01
		46.Fork lift -01
		47.SeaVac Heli Skimmer -01

Sl. No	Particulars	Details
		48.Pallet Stacking System (Ex Jay24 & Ex Godrej32) -56
		49.Container top for OSA 200 Boom reel - 03
		50.Oil spill response kit Kochi - 01 At
		51. Seavac 330 Heli skimmer system - 01 -do-
		52. RO Boom -01 -do-
		53. DS 250 Skimme - 01 -do-
		54. Spill Spray equipment - 01 -do-
		55. Spray Pod - 02 747 SQNat Kochi
		56. Spray Pod - 08 750 SQN at Daman
		57. IR/UV System - 02 -do-
		58. TC-3 Bucket with boom S/N 7584 - 01 841 SQN at Daman
		59. Oil Water separator Vadinar - 01 At
		60. Petrol Engine General Purpose - 01 -do-
		61. Rop Mop skimmer(Diesel engine & power pack) - 02 -do-
		62. Oil Spill Kit with accessories - 02 -do-
		63. Dunlop Dragon Barge 30 Ton -03 -do-
		64. Sea Curtain Boom - 2400 m -do-
		65. Sea vacHeli skimmer - 01 -do-
		66. High Pressure Steam Jet Cleaner - 02 -do-
		67. TC-3 Bucket - 01 CGAE Goa
		68. TC-3 Bucke Goa - 01 800 SQN at
		69. TC-3 Bucket Kochi - 01 Veera Flight at
2.	Other efforts/ facilities available	a) Ships and aircraft of Indian Navy as available on West Coast of India. (b)Vessels, equipments and facilities in ports and with other authorities engaged in handling / transporting oil on the West Coast of India.
3.	Vessels / Aircraft available	Offshore Patrol Vessel, IPCs/SDBs, IBs and Workboats, Dorniers and Helicopters.

Source: NOS-DCP

Hence it can be concluded that with enough resources, mutual aid for combating with higher Tier requirements of worst case oil spill with in KPT limit can be achieved with other regional ports and operators. MoUs should be executed and maintained in such as way that optimisation of resources and minimisation of response time can be achieved.

## OIL WASTE DISPOSAL MECHANISM

Oil waste disposal is one of the most serious trouble faced during an oil spill. Oil waste generated during and oil spill include recovered oil, oily debris including items of protective clothing, equipment used for cleanup operations etc. The appropriate disposal option depends upon type and amount of oil, location of spill, environmental and legal aspects, economic considerations. It can be seen that only heavier oils such as Crude Oil, Fuel Oil, Lubricants etc., require cleanup and response operations while non-persistent oils do not require cleanup hence disposal.

Extreme care is to be taken while oil collection since earlier it is collected, less likely the contamination and hence easier the recovery operations. Weathering makes the oil more viscous. Oil directly collected from the water will be having less debris but will be highly emulsified. Thus the oil waste can be classified as:

- Oil contaminated with water
- Emulsified Oil contaminated with water
- Oil collected from the shore contaminated with sand
- Oil collected from the shore contaminated with wood, plastic or seaweed
- Solid Tarballs

Hence it can be easily inferred that each type of waste will require a different method of treatment and disposal.

Storage of oil waste collected during spill is important prior to disposal. Initially they will be stored in the temporary staging areas located close to the spill location and further they may be collected and transferred to a suitable location within the KPT area before disposal if possible. Steps involved in oil waste disposal are the following Construction of waste storage areas, Sampling of disposed materials, Testing of accumulated materials for identification of hazardous materials, Segregation and transportation of waste, Dismantling of waste staging areas, Decontamination of the location and Collection & dispose of washdown/ rinseate. Following section details the important steps involved in the oil waste disposal mechanism:



### 14.1. Temporary/ Onfield Storage

Wastes accumulated in temporary storage location should be categorised, segregated, inventoried and transported off-site for recycling or disposal. No additional permits are needed for collection and temporary storage of the waste from an oil spill emergency as long as the waste is properly contained, labeled and stored. Different types of containers used for oil waste collection and transportation are given as **Table 14.1** below.

**Table 14.1. Types of Oil Waste Handled**

Sl. No.	Type of Container	Type of Waste	Volume (m <sup>3</sup> )	Instructions for Use
1	Plastic Bags	Soild & Liquid <sup>c</sup>	0.04/bag	Not suitable for light oils, sharps or long term storage. Half fill only. Should be moved using
2	200 Litre Drums with Cover	Soild & Liquid <sup>c</sup>	0.2	Half fill only.
3	Flexible bags/ containers	Liquid	1 to 10	Recommended during on vessel operations. Finds difficulty while loading into trucks for final disposal.
4	Barges which are covered during operations.	Liquid	Already available available sizes at KPT	
5	Rigid Tanks	Liquid	Variable	At locations close to the public area requiring additional safety implications
6	Plastic- lined pits	Liquid <sup>c</sup>	Variable	Needs to be well lined at areas of low water table, away from important water sources.

c- Conditional- Adapted only if other preferred options are not available.

Bulk oil should be stored separately from oily debris so that effective treatment and disposal methods can be followed. It is better that in the bulk storage facility for highly viscous materials, the tanks are to be fitted with heating coils.

Highly viscous oils are best stored in open containers such as barges, skips or drums to facilitate treatment and transfer operations. If special purpose containers are not available, bulk oil from shorelines can often be held within compacted earth walls or in simple storage pits lined with suitable oil-proof material like heavy gauge polyethylene. Pits should be filled in after complete removal of the oil and, as far as possible, the area restored to its original state. Plastic bags should be regarded as a means of transporting oily material rather than storage since they tend to deteriorate rapidly under the effect of sunlight. It should also be borne in mind that if the contents are ultimately to be treated in

some way prior to disposal, it will usually be necessary to empty the bags and dispose them off separately.

It is beneficial to reduce the amount of material to be transported by separating oil from water and from sand during temporary storage. Water-in-oil emulsions can be broken to release the water; oil seeping from heaped beach material and debris can be collected in a ditch surrounding the storage area; and sieving techniques can be used to separate clean sand from tar balls.

### 14.2. Transportation

This phase involves in water and land phase. In water phase floating tanks driven by tugs or inbuilt tanks in tugs. In land phase terrestrial vehicles can be utilised for hauling.

### 14.3. Segregation

Segregation of the waste can be done prior to transportation or after it. Many times segregation of different types of waste help in reducing the quantity of material to be transported. Preferred segregation of oil waste are given as **Table 14.2** below.

**Table 14.2. Preferred Segregation for Various Types of Oil**

Sl. No.	Phase & Type of Waste		Preferred Segregation
1	Liquid	Oil	Non-emulsified Oils
			Emulsified Oil
	Wastewater		Water from temporary storage
			Water from emulsion separators
		Water from Chemically demulsified oil	
2	Soild	Oil	High pour point oils
			High viscosity emulsions
			Tar ballls
	Oily Debris	Oil mixed with cobble or sand	
		Oil mixed with wood, vegetation, plastics or sorbents	

### 14.4. Disposal

Disposal of the oil waste is to done considering the type of oil, availability of space, expenditure etc. Important methods of oil waste disposal are given as **Table 14.3** and are detailed in the following sections.

**Table 14.3. Disposal Methods for Oil Waste**

Sl. No.	Type of Material	Nature	Disposal Methods
1	Liquid Oil Waste	Mainly oil with some water	Recovery & Recycling
			Incineration
2	Oily water	Mainly water with some oil	Oil water seperation unit
			Bioremediation

3	Soild Oil + Inorganic Waste	Including sediments	Bioremediation
			Landfill. Only after oil content reduced to <30ppm or 20%.
4	Soild Oil + Organic Waste	Dead vegetation, animals & birds and other biodegradable materials	Bioremediation
			Landfill
5	Other soild waste materials	Including synthetic materials	Landfill
6	Hazardous materials		Offsite disposal

#### 14.4.1. Recovery and Recycling

To the maximum possible extent, the oil is to be recovered for eventual processing or blending with fuel oils. Possible recipients for processing or blending are refineries, power stations, cement and brick works and contractors who specialize in recycling waste oils. There are approved waste oil recycler for KPT, the details of are given as **Annexure XIII**.

But for recovery and recycling the oil should be have the following characteristics:

- Pumpable
- Low in solids
- Salt content of less than 0.1% for processing through a refinery or less than 0.5% for blending into fuel oil.

Oil collected from the water is likely to be the easiest to prepare for processing since the requirement will be only to separate water. This separation can frequently be achieved by gravity either in collection devices such as vacuum trucks or in portable tanks, where the water is allowed to run-off or pumped from the bottom of the tank.

The extraction of water from water-in oil emulsions is sometimes more difficult. Unstable emulsions can usually be broken by heating up to 80°C and allowing the oil and water to separated by gravity. More stable emulsions may require the use of chemicals known as emulsion breakers or demulsifiers, which also tend to reduce the viscosity of most oils rendering them more pumpable. But disposal of water collected will contain high percentaged of the emulsion breaker and oil. From oiled sedmiments waterwashing using low pressure hoses can be used to loosen and lift off oil from debris contained in a temporary storage pit. The resulting oil/water mixture can then be pumped away and separated by gravity. Separation can also be achieved in a closed system using water or a solvent. Cleaning of large amount of oiled shore material on site will reduce the cost considerably but avoiding the transportation of large quantity of sediments.

---

#### 14.4.2. Landfill

This is a disposal option when the recovery of oil is impractical. The oiled waste is directly dumped into the designated landfill sites. Materials intended for direct dumping should have maximum oil content of about 20%. The guidelines to be followed while selecting the landfill sites are the following:

- Landfill Sites should be located well away from fissured or porous strata to avoid the risk of contamination of ground water, particularly if this is abstracted for domestic or industrial use.
- Disused quarries and mines are often ideal.
- Co-disposal of oil and domestic waste is often an acceptable method even though degradation of the oil is likely to be slow due to the lack of oxygen.
- The total quantity of oil should not exceed 1.5% of the total volume of the site.

In the case of shorelines lightly contaminated with oily debris or tar balls, it may be possible to bury the collected material at the back of the beach well above high water mark provided there is no risk of damage to vegetation and with sufficient covering so that the oiled beach is not uncovered through normal beach erosion.

Stabilising agents such as Quicklime or Calcium oxide, cement and pulverized fuel ash can be used to bind oily sand, provided there are no large pieces of debris. This will result in the formation of an inert product which will prevent the oil from leaching out. Then it can be disposed under less stringent conditions than unstabilised oily sand.

#### 14.4.3. Bioremediation

Bioremediation utilizing a group of naturally occurring microorganisms which can break down hydrocarbons either through aerobic or anaerobic processes can be used for disposing oil contaminated debris. It can be done either in-situ or ex-situ. Land farming and disposal in sand dunes are ex-situ techniques which have been practiced over long span of time and are better options that make use of biodegradation. The techniques of bioremediation which utilizes existing microorganisms and manipulating oxygen and nutrient levels are termed as bio stimulation whereas introduction of supplementary organisms to supplement those present is called bio augmentation. Plants are also utilized in some cases and then the technique is termed as phytoremediation. The process is highly temperature dependent. Lighter oils are toxic to microorganisms and many times inhibit their growth while weathered heavier oils may contain large quantity of poorly degradable compounds.

---

Land farming involves the spreading of the oily materials over the soil in this layers. Hence the aerobic decomposition is largely completed in one to three years. It requires adequate area within reasonable distance and all parts of the site should be accessible to trucks. Located away from surface and underground water sources. The soil should be of low permeability. In the case of biodegradable organic waste composting can be adopted. Dune disposal another option where significant quantities can be buried in stable coastal sandy areas and dune pastures. It will work well only when the area is not water logged.

#### **14.4.4. Incineration**

The open burning of oily debris is recommend only in remote areas. When oil is burnt in the open it also tend to spread and can leach into the ground. Tarry residue will remain since it is really possible to achieve complete combustion. Portable incinerators which are able to contain oily waste and can create very high temperatures. Rotary kiln and open hearth types are most appropriate. Fixed industrial incinerators are an option if long term storage is available. The combustion will be self-sustaining if the fuel content is around 25 % and water content is not more than 50%. Monitoring should be done for noxious gases in this case.

## CONCLUSION AND RECOMMENDATION

KPT is already having an Oil Spill Contingency Plan in place and Oil Spill Response (OSR) resources are also in place. Considering the ever increasing traffic at the Port which also handle POL commodities, contingency plan shall be maintained in such a way as to cater the threat posed by an uncertain oil spill event. Based on the observation of the study, to supplement the existing plan, the following conclusion and recommendations are made:

- Kandla port is one among the thirteen major ports of India located in Gulf of Kachchh (GoK) which hosts one of the world's splendid ecosystems and its rich & highly bio-diversified intertidal flora and fauna. The area is located close to the international shipping line and is an approach for another 5 ports. Presently, there are oil handling facilities of Reliance, IOCL, BORL including SPMs within the Kandla port limit near Vadinar. Also there are Oil berths at Kandla creek and an SPM is to be operational off Veera. Along with this, its location close to the busy international shipping routes, place the area unreasonably under the oil spill threat. Vadinar being the POL hub, extreme caution is required for this area.
- Port handles ships with a capacity above 50,000 DWT while SPMs handle Very Large Crude Carriers (VLCC) having capacities ranging from 87,000 to 3,25,000 DWT. During the financial year 2014-15 the port handled 92.50 MMT cargo. Kandla & Vadinar terminals were visited by 1724 & 530 ships respectively during the same period. The port handles different kinds of oil including Crude Oil, POL, Edible Oil and Bunker Fuel Oil.
- Presently, KPT holds minimum OSR equipments for Risk Category-A port as per NOS-DCP to cater Tier-1 facilities. Eventhough, Tier-1 is concerned with preparedness and response to a small spill within the capabilities of an individual facility or harbour authority with 700 tonnes cited as the upper limit for quantity, the circumstances of the spill and the surrounding environment will determine the actual level of response. This factor is very critical in the KPT limit, located with in an extremely sensitive as well as vulnerable locality.

- Located in the Kandla Creek, in the western most part of Little Rann of Kachchh (LRK) at the mouth of GoK, the port area is immediately surrounded by high density of creeks, mangrove swamps, mudflats, patches of dry salt waste (Rann), vast salt pans and aquaculture ponds. However, the port limit extends to Vadinar in the southern arm which is located amidst the extremely sensitive coastline with rich corals and islands, where the SPMs and other oil handling facilities are operating for various petroleum companies. These areas are essentially the part of the protected areas Marine National Park & Sanctuary (MNPS) and Important Bird and Biodiversity Areas (IBAs). Hence the risk of oil spill here is determined to be very high.
- Environmental Sensitivity Map was prepared for the KPT limit. Mangroves are the most sensitive shore feature, followed by sheltered hypersaline mudflats, exposed mudflats, exposed manmade structures within the KPT limit. In addition to this there are small stretches of exposed rocky shore shores, wavecut rocky platforms, salt marshes and fine sand beaches adjoining the coral islands. But the shores are dominated by mangroves or mudflats having higher sensitivity. Also there are very small ridges of shell and coarse grained beaches adjoining mudflats. Small strips of rip-raps or seawalls will be associated with areas of human interferences, low stability sections etc. Important biological resources such as Corals, Birds nesting and flocking areas etc., are occurring simultaneously in the MNPS area in the Vadinar Zone. Hence this zone of KPT Limit is to be considered as multi-resources are and is the most sensitive part in the KPT limit.
- While prioritising resources in addition to the oil spill sensitivity, other consideration of the resource such as ecological value, economic value, social and cultural value is to be taken into account. Thus first priority is to be given for Corals and Mangroves, followed by mudflats, fishing grounds and intake locations. Rocky Coast is having the lowest priority.
- Port is responsible for the cleanup operations within port limit. In the case of KPT due to the presence of islands, bays in hard mudflats, shoals etc., the port has to give equal importance to offshore and onshore response operations. From the present inventory available, it can be seen that, sufficient shoreline protection and cleanup resources are not available at KPT. Hence, Beach sealing Boom, Auto/River Boom, Fence Boom, Sorbent in the form of Boom, Pillows, Rolls, Sheets and Pads, Clean up equipment such as Hot Water Pressure Cleaner, Showels, Rakes, Diggers etc., have been proposed.
- Incident Management Mechanism for KPT for ensuring proper Oil Spill Response and Preparedness is proposed. Crisis Management Group headed by the Chairman will be the prime authority of the Oil Spill Response Mechanism. Dy. Conservator, KPT have been proposed as

---

the Chief Incident Controller. Emergency Control Centre will be established at KPT office with 24 hr control room at the port office under the supervision CIC for coordinating the response activities. Incident Management Team will be lined up under the CIC through the Site Incident Controller and other response unit coordinators. Chief Operating Manager at Vadinar is given the charge of Marine Response Unit in case of spill in Vadinar Zone.

- Presently, KPT is in MoU with ESSAR and IOCL. Mutual Aid is applicable to the other stakeholders of the area including facility operators RELIANCE, BORL (which are operating within the port limit, also having individual facility level contingency plan for 500m area surrounding the facility) and to the local ports of the region Navlakhi (under taken by Gujarat Maritime Board ) and Adani Port & Special Economic Zone, Mundra for combating Tier-2 spills upto 10,000 Tonnes under the Onscene Command of Regional Commander ICG. MoUs may be updated including all stakeholders of the region for optimising the resources and minimising the response time.
- Storage of oil waste collected during spill is important prior to disposal. Initially, they will be stored in the temporary staging areas located close to the spill location and further they may be collected and transferred to a suitable location within the KPT area before disposal if possible. Landfill sites should be located well away from fissured or porous strata to avoid the risk of contamination of ground water, particularly if this is utilised for domestic or industrial use. Materials intended for direct dumping should have a maximum oil content of about 20% only. In case of the absence of suitable disposal sites, the same can be transferred to the approved waste oil recycler of KPT.



---

## REFERENCE

- Administration Report, Kandla Port Trust, 2014-15
- Bio Resource Status of Selected Coastal Regions, National Bio-resources Development Board, MSSRF.
- Coral Atlas, Gujarat Ecology Commission
- Clean-up of Oil from Shorelines, Technical Information Paper-7, ITOPF
- Ecological Profile for Coastal Talukas of Gulf of Kachchh, Gujarat Ecology Commission, September 2014
- Feasibility Report for construction of Captive barge jetty at Kandla”, Indian farmers fertilizer cooperative limited Kandla, August 2010
- Final Environmental Impact Assessment Report for Port Based Multiproduct SEZ at Kandla Port, Part I Terrestrial EIA & EMP, Gujarat Institute of Desert Ecology, March, 2015.
- IMO Manuals Series on Oil Pollution
  - Section I – Prevention (2011 edition)
  - Section II – Contingency Planning (1995 edition)
  - Section III – Salvage (1997 edition)
  - Section IV – Combating Oil Spills (2005 edition)
  - Section V – Administrative Aspects of Oil Pollution Response (2009 edition)
  - Section VI – IMO Guidelines for Sampling and Identification of Oil Spills (1998 edition)
- Influence of anthropogenic activities on the existing environmental conditions of Kandla Creek (Gulf of Kutch) P. V. Shirodkar<sup>1,\*</sup>, U. K. Pradhan<sup>1</sup>, Dearnyn Fernandes<sup>1</sup>, Sonali R. Haldankar<sup>1</sup> and G. S. Rao<sup>2</sup> National Institute of

---

Oceanography, CSIR, Dona Paula, Goa 403 004, India 2Kandla Port Trust, Vadinar Oil Terminal, Vadinar 361 010, India

- Integrated Environment Impact Assessment Report For Developing Integrated Facilities Within The Existing Kandla Port At Kandla, Kandla Port, Kandla Port Trust , September 2013
- Mangrove Atlas, Gujarat Ecology Commission
- MC 252 Oil Spill – Jean Lafitte National Historic Park and Preserve. Submerged Aquatic Vegetation NRDA. August 2012
- National Oil Spill Disaster Contingency Plan, India, 2015
- Oil spill waste minimization and management”, IPIECA, April 2014.
- Oil Spill Sensitivity Analysis and Risk Assessment for Gulf of Kachchh, India Kankara, R. S.; Subramanian, B. R., using Integrated Modeling. Journal of Coastal Research. Sep2007, Vol. 23 Issue 5, p1251-1258.
- Oiled Shoreline Cleanup Manual, POSOW, February 2013
- Prostar Sailing Directions, 2005 India & Bay of Bengal Enroute, 2005, National Geospatial Intelligence Agency, United States of America
- Sensitive Coastal Marine Areas Of India, Oil Spills And Their Impacts, Indian Coast Guard
- Status of the Flora and Fauna of Gulf of Kachchh”, Vijayalakshmi Nair, India National Institute of Oceanography, Dona Paula, Goa, India, March 2002.
- Status Report On Mangrove Plantation By Kandla Port Trust as On April 2013
- Taluka Level Environmental Sensitivity Index (ESI) and vulnerability mapping for oil spills: A pilot study from Goa State, India. Mani Murali, Rohan Kumar, Vethamony. P, National Institute of Oceanography and Council of Scientific and Industrial Research (CSIR), India.
- Wet Land In Gujarat, Versatile yet Vulnerable, Dr. H. S. Singh, IFS Chairman, Gujarat Biodiversity Board
- [www.indiancoastguard.gov.in/](http://www.indiancoastguard.gov.in/)
- [www.kandlaport.gov.in/](http://www.kandlaport.gov.in/)

# Annexure

# **Annexure I**

## **The composition, functional responsibilities and reporting requirements of CMG**

<b>The composition, functional responsibilities and reporting requirements of CMG</b>				
<b>Sl. No</b>	<b>Crisis Management Groups (CMGs)</b>	<b>Functions</b>	<b>Composition</b>	<b>Reporting Requirements</b>
1	National Level Crisis Management Group for Oil Spills (NOS CMG)	<ul style="list-style-type: none"> <li>Continuously monitor the post incident situation arising out of a major oil pollution incident and suggest measures for prevention and to check recurrence of such incidents;</li> <li>Arrange, in the event of an oil pollution incident, all manpower, equipments, resources financial assistance as may be necessary;</li> <li>Conduct post-accident analysis of such major oil pollution incidents and evaluate responses; and</li> <li>Review the adequacy of national and other contingency plans, and suggest measures to reduce risks of oil pollution from sea ports and oil installations.</li> </ul>	<ul style="list-style-type: none"> <li><b>Chairperson</b> – Defense Secretary</li> <li><b>Members</b>-Defense Secretary, Foreign Secretary, the Secretaries of Environment and Forests, Shipping, Petroleum and Natural Gas, Urban Development, Ocean Development, Science and Technology, Agriculture and Co-operation, Chemicals and Petrochemicals, Industrial Development, Secretary (Security) in the Cabinet Secretariat.,Director General Coast Guard, Chairman of the Concerned Port, Director General Hydro Carbons, Any member co-opted as deemed necessary</li> </ul>	The NOS-CMG is the apex body to deal with major oil pollution incidents and to provide expert guidance for handling major oil spills.
2	State Level Crisis Management Group for Oil Spills (SOS CMG)	<ul style="list-style-type: none"> <li>Review local oil spill contingency plan for the State local and all facility oil spill contingency plans with a view to examine its adequacy and forward a report to the Central Coordinating Authority (CCA) for oil spills once in three months;</li> <li>Nominate personnel to the Local Action Group (LAG) and Local Action Group Support Team (LST) and review the status of these teams;</li> <li>Assist the State Government in managing oil pollution incident at a site in the State;</li> <li>Assist the State Government in the planning,</li> </ul>	<ul style="list-style-type: none"> <li><b>Chairperson</b> - Chief Secretary</li> <li><b>Member Secretary</b>- Chairman State Maritime Board</li> <li><b>Members</b>- Secretary (Labour), Secretary (Environment) ,Secretary (Health) ,Secretary (Industries), Secretary (Public Health Engg.), Secretary (Fisheries), Chairman, State Pollution Control Board, 4- Experts (Industrial Safety &amp; Health) nominated by State Govt., Secretary/ Commissioner(Transport), Director (Industrial Safety)/ Chief Inspector of Factories ,Fire Chief, Commissioner of Police, One Industry Representative nominated by</li> </ul>	The SOS-CMG is the apex body in the State to deal with major oil pollution incidents and to provide expert guidance for handling major oil pollution incidents.

		<p>preparedness and mitigation of major oil pollution incident at a site in the State;</p> <ul style="list-style-type: none"> <li>Continuously monitor the post incident situation arising out of a major oil pollution incident in the State and forward a report to the Central Coordinating Authority for oil spills review the progress report submitted by the District Crisis Management group respond to queries addressed to it by the District Crisis Management groups;</li> <li>Publish a list of experts and officials in the State who are concerned with the management of oil pollution incidents.</li> </ul>	<p>State Govt., State Civil Defense Chief ,Secretary (Revenue/Home), Directorate of Industrial Safety and Health, Any other member deemed necessary by the Chairman</p>	
3	District Level Crisis Management Group for Oil Spills (DOS CMG)	<ul style="list-style-type: none"> <li>Review all the facility oil spill contingency plans prepared by the occupier of Major Accident Hazards installation viz., sea ports and oil installations for the preparation of the district oil spill contingency plan;</li> <li>Assist in the preparation of the district oil spill contingency plan;</li> <li>Assist the district administration in the management of oil pollution incidents;</li> <li>Continuously monitor every oil pollution incident;</li> <li>Ensure continuous information flow from the district to the NOS-CMG and SOS-CMG regarding oil pollution incident situation and mitigation efforts; forward a report of the oil pollution incident within fifteen days to the SOS-CMG; and conduct at least one full scale mock-drill of an oil pollution incident at a facility each year</li> </ul>	<ul style="list-style-type: none"> <li><b>Chairperson</b> - District Collector</li> <li><b>Member Secretary</b>- Inspector of Factories</li> <li><b>Members</b>- District Energy Officer, Chief Fire Officer, District Information Officer, Controller of Explosives, Chief Civil Defense, One Trade Union Representative nominated by District Collector, Deputy Superintendent of police , District Health Officer/Chief Medical Officer, Commissioner Municipal Corporations, Representative of the Department of Public Health Engineering, Representative of Pollution Control Board, District Agriculture Officer, 4 Experts (Industrial Safety &amp; Health) nominated by District Collector, Commissioner ( Transport), One Representative of Industry to be nominated by the District Collector, Chairperson/Member-Secretary of Local Crisis Groups, Representative of the Port,</li> </ul>	<p>The DOS-CMG is the apex body in the district to deal with major oil pollution incidents and to provide expert guidance for handling oil pollution incidents;</p>

---

---

		<ul style="list-style-type: none"><li>• Forward a report of the oil pollution incident within fifteen days to the SOS-CMG.</li><li>• Conduct at least one full scale mock-drill of an oil pollution incident at a facility each year and forward a report of the strength and the weakness of the plan to the SOS-CMG.</li><li>• conduct at least one full scale mock-drill of an oil pollution incident at a facility each year</li></ul>	Representative of State Maritime Board, District Forest Officer/ Wildlife advisor, Any other member deemed necessary by the Chairman	
--	--	--	--	--

4	Local Level Crisis Management Group for Oil Spills (LOS CMG)	<ul style="list-style-type: none"> <li>• Prepare local oil spill contingency plan for the industrial pocket;</li> <li>• Ensure dovetailing of the local oil spill contingency plan with the district oil spill contingency plan;</li> <li>• Train personnel involved in oil pollution incident management;</li> <li>• Educate the population likely to be affected in an oil pollution incident about the remedies and existing preparedness in the area;</li> <li>• Conduct at least one full scale mock-drill of an oil pollution incident at a site every six months forward a report to the DOS-CMG</li> <li>• Respond to all public inquiries on the subject. Months forward a report to the DOS-CMG; and respond to all public inquiries on the subject.</li> </ul>	<ul style="list-style-type: none"> <li>• <b>Chairperson</b> - Sub-divisional Magistrate / District Emergency Authority</li> <li>• <b>Member Secretary</b>- Inspector of Factories</li> <li>• <b>Members</b>- Industries in the District/Industrial area/ industrial pocket, Transporters of Hazardous Chemicals( 2 Numbers), Fire Officer, Station House Officer (Police), Block Development Officer, One Representative of Civil Defense, Primary Health Officer, Editor of local Newspaper, Community leader/ Sarpanch/ Village Pradhan nominated by Chairperson, One Representative of Non-Government Organization to be nominated by the Chairperson ,Two Doctors eminent in the Local area, nominated by Chairperson, Two Social Workers to be nominated by the Chairperson, Environmental NGOs preferably dealing with corals, mangroves, marine environment, Representative of oil agencies, Any other member deemed necessary by the Chairman</li> </ul>	The LOS-CMG is the body in the industrial pocket to deal with oil pollution incidents and coordinate efforts in planning, preparedness and mitigation of an oil pollution incident
---	--	---	--	--



# **Annexure II**

## **Inventories for the tier 1 pollution response**

## Inventory Standards at Port Facilities

The ports are classified into a risk category based on type of cargo handled, quantity of bunkers carried onboard ships calling at the port, single point mooring facility at the port, and ship-to-ship transfer operations at the port. The risk categorization is appended at Table A1

**Table A1 Risk categorization of ports**

Risk Category	Description
A	Ports handling crude oil/ tanker visits/ SPM/ STS
B	Ports handling ships carrying more than 1000 tons of fuel/ bunker oil Ports handling products only
C	Other than Cat 'A' and Cat 'B'

The planning standards for oil spill response resources for each risk category of ports is appended at Table A2.

**Table A2 Oil Spill Response equipment for each risk category of ports**

	Description	Risk category			
		A	B	C	
<b>Equipment</b>	Inflatable Boom (metres)	2000	1000	600	
	Skimmer (20 TPH)	4	4	2	
	OSD Applicator (no.)	6	2	2	
	Oil Spill Dispersant (litres)	10,000	5,000	3,000	
	10 Tons Flex Barge (no.)	4	02	2	
	Current Buster booms if tidal current >2 knots (meters)	400	400		
	Sorbent boom (meters)	500	200		
	Sorbent Pads (no.)	2000	1000		
	Shoreline cleanup Equipment	Mini Vacuum pumps	5		
		OSD Applicator	5		
Fast tanks		5			
<b>Vesse Power 1</b>	Work Boats	2	1	1	
	Tugs	2	1		
<b>Man Power</b>	IMO Level 1	10	6	2	
	IMO Level 2	4	2		
	Other	10	10	5	

## Inventory Standards at Oil Installations

The oil installations are classified into risk categories based on the number of offshore platforms operated in the area, SPMs in area, drilling and production of crude oil, type of product handled viz., LPG, LNG or Naphtha, or whether FPSO. The risk categorization of oil installations is appended at Table A3

**Table A3 Risk categorization of oil installations**

Risk Category	Description
Super 'A'	Operating more than five offshore platforms in one area
A	Offshore E&P Installations for crude oil
B	SPMs handling crude oil/FPSO
C	Ship/ platform involved in ship to ship crude oil transfer

The planning standards for oil spill response resources for each risk category of oil installations is appended at Table A4 .

**Table A4 Oil Spill Response resources for each risk category of oil installations**

	Description	Risk category				
		SUPER A	A	B	C	
<b>Equipment</b>	Inflatable Boom in metres	2000	1000	600	600	
	Skimmer (20TPH)	4	4	2	2	
	OSD Applicator (no.)	6	2	2	2	
	Oil Spill Dispersant (litres)	10,000	5,000	3,000	3,000	
	Flex Barge 10 tons (no.)	4	2			
	Current Buster booms atports where tidal current is>2 Kn (no.)	2	2			
	Sorbent boom pack (meters)	500	200			
	Sorbent Pads (no.)	2000	1000			
	Shoreline Cleanup Equipment	Mini Vacuum pumps	5			
		OSD Applicator	5			
Fast tanks		5				
<b>Vesse</b>	Work Boats	2	1		1	
	MSV/OSV/Tugs	2	1	1		
<b>Man Power</b>	IMO Level 1	10	6	2	2	
	IMO Level 2	4	2			
	OTHER	10	10	5	5	

## Inventory Standards at Coastal States

Sl no	Palletized contents
1	Inflatable Boom 240m in 10m & 20m lengths
2	Boom ancillary pallet
3	Shore Sealing Boom 400m in 10m & 20m lengths
4	Minivac System
5	Multi Skimmer 10TPH and 20 TPH
6	Portable temporary Storage Devices x 8 nos.
7	Inflatable Shelters
8	Decontamination Station Equipment
9	Spate pumps x 3
10	Suitable Power pack
11	Discharge hose
12	Command pallet (Walkie Talkie, Torch, Folding Table, Folding Chair Map of the Area, etc)

# **Annexure III**

## **The format for reporting an event**

**OIL SPILL REPORT FORM****Particulars of Person/Organisation  
Reporting Incident**

- a. Title :
- b. Company :
- c. Telephone/Telex Numbers :
- d. Date/Time :
- e. Spill Location :
- f. Type and Quality of Oil Spill :
- g. Cause of Spill :
- h. Response to Spillage, if any :
- j. Any Other Information :

**Annexure**

**POLREP MESSAGE FORMAT**

(See amplification in succeeding table)

Reference : IMO - 560 (1995)

	Address	From .....	To .....
	Date		Time Group
	Identification		
	Serial Number		
Part 1 (POLWARN)	1.	Date and time	
	2.	Position	
	3.	Incident	
	4.	Outflow	
	5.	Acknowledge	
Part II (POLINF)	40.	Date and Time	
	41.	Position	
	42.	Characteristics of pollution	
	43.	Source and cause of pollution	
	44.	Wind direction and speed	
	45.	Current or tide	
	46.	Sea state and pollution	
	47.	Drift of pollution	
	48.	Forecast	
	49.	Identify of observer and ships on scene	
	50.	Action taken	
	51.	Photographs or samples	
	52.	Names of other agencies informed	
	53-59.	Spare	
	60.	Acknowledge	
	Part III (POLFAC)	80.	Date and time
81.		Request for assistance	
82.		Coast	
83.		Pre-arrangements for the delivery	
84.		Assistance to where and how	
85.		Other agencies requested	
86.		Change of command	
87.		Exchange of information	
88.		Names and number of	
89.		Description of equipment	
90.		ETA and arrival information	
91.		Place of embarkation	
92.	Place of disembarkation		
93-98.	Spare		

# **Annexure IV**

## **Allocation of responsibilities in the management of oil spills**



<b>Responsibility allocation for various department in management of oil spill</b>		
<b>Sl no</b>	<b>Authority</b>	<b>Responsibility</b>
1	Ministry of Defence	<p>The Ministry of Defence with administrative responsibility for the Coast Guard organization is the Ministry responsible for central coordination of oil spills of national significance in coastal and marine environment of various maritime zones. Their responsibilities are listed as below</p> <ul style="list-style-type: none"> <li>• Surveillance of maritime zones against oil spills</li> <li>• Combating oil spills in various maritime zones except in the waters of major ports</li> <li>• Central Co-ordinating Agency for combating of oil pollution in the coastal and marine environment of various maritime zones of the country</li> <li>• Implementation of national contingency plan for oil spill disaster.</li> <li>• (Following) controlling activities in various maritime zones except within the limits major ports</li> <li>• Inspection of oil record books</li> <li>• Apprehending violators of anti-pollution provisions mentioned under Sections 356 G (1) and (2) of the Merchant Shipping Act.</li> <li>• Checking of vessels for carrying necessary insurance certificates against oil pollution damage</li> </ul>
2	Indian Coast Guard	<ul style="list-style-type: none"> <li>• Responsible for maintaining and implementing the National Oil Spill Disaster Contingency Plan.</li> <li>• Responsible for acting as the Central Coordinating Agency for combating of oil pollution in various maritime zones, except in the waters of ports and within five hundred meters of offshore exploration and production platforms, coastal refineries, and associated facilities such as single buoy mooring, crude oil terminal and pipeline</li> <li>• They will review the progress reports submitted by the State Crisis Management Groups;</li> <li>• Respond to queries addressed to it by the State Crisis Management Groups and the District Crisis Management Groups;</li> <li>• Publish State-wise list of experts and officials who are concerned” with the handling of oil pollution incidents.</li> </ul>
3	Ministries and departments of the government of India	<p><b>Ministry of Environment and Forests-</b></p> <ul style="list-style-type: none"> <li>• Enactment of legislation for prevention and control of marine pollution from land and sea based sources</li> <li>• Prevention and control of marine pollution at source, on land or the sea</li> <li>• Monitoring of pollution up to the shore</li> <li>• Cleaning of beaches affected by oil pollution through coastal states and Union Territories.</li> </ul>

		<p><b>Ministry of Shipping-</b></p> <ul style="list-style-type: none"> <li>• They are responsible for prevention and control of pollution arising from ships all over the sea including the major ports areas,</li> <li>• Responsible for enactment and administration of the legislation related to prevention and control and combating of pollution arising from the ships</li> <li>• <b>Functions through DG (Shipping)-</b> To Comply with provision made in section 356 G(1) and (2) of Merchant Shipping Act, 1958 (Amendment) for the Purpose of Inspection of construction of ships and tankers in order to comply with provision of MARPOL 73/78 or of the other convention on maritime pollution formulated by IMO and/or other related bodies, Merchant Shipping Act and issue of necessary certificates, and Penalizing the offenders apprehended by the Indian Coast Guard and port authority for violations of the above provisions of the Act, including processing of pollution damage claims etc.</li> <li>• <b>Functions through major ports authorities within port limits-</b> Inspection of oil record books, apprehending of violators of anti-pollution provisions mentioned under section 356 G(1) and (2) of the Merchant Shipping Act, checking of vessels for carrying necessary insurance certificate against oil pollution damage, empowered to handle necessary anti-pollution provisions mentioned under Indian Ports Act, 1908 (Amendment), monitoring and combating of oil pollution in the port areas</li> </ul> <p><b>Ministry of Petroleum and Natural Gas-</b></p> <ul style="list-style-type: none"> <li>• Combating of oil pollution around offshore exploration and production platforms up to 500 mtrs</li> <li>• Combating of oil pollution around coastal refineries through the concerned refineries</li> </ul> <p><b>Department of Ocean Development–</b> Scientific monitoring of marine pollution arising from land based ship-based and other resources in various maritime zones including coastal waters, but excluding monitoring of oil pollution within the limits of major ports, oil platforms, installations and structures</p>
4	State Governments	<ul style="list-style-type: none"> <li>• The State Governments of coastal states are responsible for coordinating the district and local administration and operation of the National Plan for shore line response and as per the provisions of the National Disaster Management Act, 2005</li> <li>• The State and District Authorities will provide a wide range of site-specific information and resources, either in relation to environmental impacts, or response activities through authorities, such as Transport, Conservation and Resource Management Departments, Environmental Protection Authorities, emergency services, port/Harbour authorities, and local conservation groups.</li> </ul>

5	Support agencies	<p>The following responsibilities are allocated to various support agencies for implementation of the National Oil Spill Disaster Contingency Plan:</p> <ul style="list-style-type: none"> <li>• <b>The Navy/ coastal state authorities/ port authorities</b> will make their communication/ operation centers facilities available to receive and disseminate reports of marine pollution accidents.</li> <li>• <b>The Indian Navy and the Indian Air Force</b> will provide fixed wing aircrafts or helicopters to conduct aerial surveillance or provide logistic support in movement of men and materials to the incident site. They will also provide ground to air communication link at the site for use by the on scene Commander.</li> <li>• <b>The Port Authority</b> will provide tugs and pollution control equipment at the incident site within port limits.</li> <li>• <b>The Ministry of Shipping, and Ministry of Petroleum and Natural Gas</b> will provide tankers or tank barges for storage of recovered oil or oil in water emulsions, and will arrange for storage and eventual disposal of recovered oil.</li> <li>• <b>Director General of Shipping</b>, Ministry of Shipping, will be responsible for all negotiations with the vessel, cargo owners, and insurers and will also conduct all negotiations regarding compensations and indemnification.</li> <li>• <b>The Ministry of Environment and Forest and Ministry of Agriculture</b> will provide scientific advice regarding species at risk, shore-line sensitivity, restriction of fishing activities, use of dispersant chemicals, beach cleaning methods, etc.</li> <li>• <b>The Ministry of Finance</b> will provide authorization for expenditure and funds for initial response and ensure adequate financial records are maintained.</li> <li>• <b>Coastal state authorities/ district administration/ departments/ public works/civil defence corps</b> will provide personnel and equipment, as required, for shoreline clean-up and ensure safety and protection of the local population and resources.</li> </ul>
---	------------------	---

# **Annexure V**

## **Specialist advice and assistance**

<b>Specialist Advice and Assistance</b>		
<b>Sl no</b>	<b>Authority</b>	<b>Responsibility</b>
1	Directorate General of Shipping	<ul style="list-style-type: none"> <li>• Issuance of statutory notice to the polluting ship as per the provision of Merchant Shipping Act, 1958.</li> <li>• Invoking relevant provision of the Merchant Shipping Act, 1958 in case the polluting ship fails to the action as required by the act to prevent or minimize pollution.</li> <li>• Advising concerned affected ports or other entities to deal with evidences for the purpose of raising claims on accounts of damage caused by the pollution and initiating legal action against the polluted.</li> <li>• Reporting such incidents to the Flag State of the ship or the neighboring Coastal State which is effected due to pollution.</li> <li>• Supervising salvage operations while dealing with oil pollution casualty if requested by the ports or other entity.</li> <li>• Investigating oil pollution contravention under the provisions of MS Act, 1958.</li> <li>• To keep Ministry of Shipping, Government of India and other concerned authorities posted on the pollution, action taken, progress report on combatment and follow-up action till normalcy of situation.</li> <li>• To advice Indian Coast Guard on pollution related matters under the provision of Merchant Shipping Act, 1958 whenever requested.</li> <li>• To take administrative and legal action for processing claims against damages incurred by Coast Guard and other agencies relating to any other oil pollution incidents</li> <li>• Advice concerned agencies to collect evidences for the purpose of claims pollution ships.</li> <li>• To advice the receiver of wreck with respect to pollution aspect and response.</li> <li>• To advice Indian ship-owners to mobilize ships for the purpose of oil transshipment if required</li> </ul>
2	Indian Register of Shipping	<ul style="list-style-type: none"> <li>• To provide advice relating to ship safety, structural integrity and stability of marine casualties;</li> <li>• To depute representatives to attend to a casualty and salvage at the SMCU when established.</li> </ul>
3	Maritime Rescue Co-Ordination Centre	<ul style="list-style-type: none"> <li>• In addition to coordinating the rescue and saving of life, to provide drift calculations and advice on offshore currents</li> <li>• Enabling messages to be communicated directly to vessels, during an incident, with its range of communication facilities including International Maritime Satellite (INMARSAT) systems,</li> </ul>
4	DG Shipping Communication Centre	To provide advice relating to ship safety, structural integrity and stability of marine casualties and other details of the ship through coordination established with the Flag State of the stricken vessel.

5	Ministry of Environment, Forest and Climate Change	<ul style="list-style-type: none"> <li>• To develop and implement national policy, programs and legislation to protect and conserve India's natural environment including regulation of dumping of wastes at sea, declaration and management of marine protected areas in Indian waters and conservation of listed threatened, migratory and marine species</li> <li>• To advise on matters relating to the Environment Protection from Dumping at Sea including the permitting and reporting of emergency dumping of material at sea;</li> <li>• To advise on potential impacts of oil spills on threatened marine and migratory species, such as seabirds, marine turtles, whales and dolphins.</li> <li>• To advice on likely to impact of oil spill on marine protected areas in Indian waters</li> <li>• To provide advice on habitats in marine protected areas, seabirds, marine mammals, marine invertebrates and macro algae, along with advice on rates of hydrocarbon biodegradation, dispersal and the use of dispersants.</li> <li>• To determine policy for usage of dispersants in the sea areas of the territorial waters over which the state exercises jurisdiction.</li> </ul>
6	Archeological Survey of India	<ul style="list-style-type: none"> <li>• Conduct underwater archaeological studies in Indian Waters</li> <li>• Assist/ advise in protection and maintenance of cultural heritage of the nation near to shore.</li> <li>• Documentation of underwater sites and ancient shipwrecks</li> </ul>
7	Indian National Centre for Ocean Information Services	<ul style="list-style-type: none"> <li>• To provide ocean state forecast.</li> <li>• To provide software based prediction of the trajectory of spilled oil.</li> </ul>
8	Indian Navy	<ul style="list-style-type: none"> <li>• Augment aerial surveillance capability of Coast Guard as necessary in the area when oil spill has occurred.</li> <li>• To make arrangements for oil transshipment operations from any tanker which has caused or is causing or is expected to cause oil spillage.</li> <li>• Promulgate general cautionary messages.</li> </ul>
9	Indian Air Force	<ul style="list-style-type: none"> <li>• Augment aerial surveillance capability of Coast Guard as necessary in the area when oil spill has occurred.</li> <li>• To make available its C-130 J Super Hercules aircraft for aerial monitoring of spills and aerial spraying of oil spill dispersants.</li> </ul>

10	Ministry of Earth Sciences/ Department of Ocean Development/ National Institute of Oceanography	<ul style="list-style-type: none"> <li>• Mapping of ecologically sensitive areas in the coastal and offshore region in consultation with Ministry of Environment and Forests.</li> <li>• Review of the sensitivity mapping listed by other agencies.</li> <li>• To provide scientific support through Coastal Ocean Monitoring and Prediction System (COMAPS) Centre and Units in investigations of oil pollution monitoring during oil spills and also deployment of its research vessels for this purpose, whenever necessary.</li> <li>• To organize research on impact of pollution on marine life based on actual oil pollution incidents.</li> </ul>
11	Ministry of Agriculture/ Department Of Animal Husbandry, Dairying and Fisheries	<ul style="list-style-type: none"> <li>• To arrange for suitable fishing vessels on which oil dispersant equipment can be mounted if the local action group concerned is unable to mobilize this requirement locally.</li> <li>• Sensitivity mapping of the sea areas within the territorial waters of the state with specific information on fish breeding grounds.</li> <li>• To provide Fishery Survey of India vessels for spraying of oil spill dispersants or other response measures</li> </ul>
12	Ministry of Petroleum and Natural Gas and Oil Agencies	<ul style="list-style-type: none"> <li>• To assist, when required, in consultation with DG Shipping, with chartering of tanker/s for oil transshipment operations.</li> <li>• To make available anti-pollution equipment and chemicals as are available with them.</li> <li>• To assist in the storage ashore of oil transshipped from wrecked or damaged tanker.</li> <li>• To assist in the assessment of the value of the oil transshipped.</li> <li>• To provide equipment and personnel resources and advice on a range of issues, including oil characteristics and local industry resource availability</li> <li>• To depute an Industry Adviser to the MRC during response to a major oil spill.</li> </ul>
13	Shipping Corporation of India	<ul style="list-style-type: none"> <li>• To arrange for tankers or ships or tank barges for transport and collection of recovered oil.</li> <li>• To arrange for any personnel required to assist oil transshipment operation or to assist otherwise as may be required.</li> </ul>

14	Major ports/Non Major ports/Oil Terminals/Oil Installations/SPM operators	<ul style="list-style-type: none"> <li>• To be in charge of the overall co-ordination of actions in the area within port limits as regards to anti-oil pollution</li> <li>• To identify a suitable sea going tug when required for the operations.</li> <li>• To identify surface crafts, on which dispersant spraying equipment can be mounted, and which can be used for rigging the boom.</li> <li>• To ensure that for the purpose of part XIII of the Merchant Shipping Act, 1958, actions are taken by the various authorities under the overall legal responsibility of the receiver of wrecks and dock concerned.</li> <li>• To ensure that at least the minimum equipment are kept available locally at all times</li> <li>• To arrange for training of personnel expected to be engaged in above operations.</li> <li>• To arrange for periodical exercise under the guidance of the RCC to keep equipment and personnel on continuous readiness for oil spill response operations.</li> <li>• To consult the ICG, DG Shipping, or other authority, when further advice/ assistance is required.</li> <li>• To keep the ICG apprised of action being taken.</li> </ul>
15	Coastal State Governments and State Pollution Control Boards	<ul style="list-style-type: none"> <li>• To take all suitable measures to prevent pollution on shoreline.</li> <li>• To render all possible assistance to the coordinator of the On Scene Commander, Local Action Group and district Commander particularly in accordance with the contingency plan.</li> <li>• To maintain adequate quantity of basic pollution response equipment like deflective booms, fence booms, spray equipment along with specialized equipment for beach protection and shoreline cleanup.</li> <li>• To identify suitable type of tug/boat/fishing vessel in consultation with On-Scene Commander/ Coast Guard for mounting the dispersant spraying equipment.</li> <li>• To take actions as applicable to the major ports, in respect of incidents at ports under jurisdiction.</li> </ul>
16	Mercantile Marine Department	<ul style="list-style-type: none"> <li>• To render all possible assistance to the coordinator of the Local Contingency/ Action Plan.</li> <li>• To provide technical advice to Local Action Group and CCA.</li> <li>• To assist Local Action Group in identifying surface craft suitable for mounting dispersant spraying equipment.</li> <li>• To assist Local Action Group in preparation of Local Contingency / Action Plan.</li> <li>• To assist the CG/RCC in examining ships for efficiency of anti-pollution equipments fitted on board as per Merchant Shipping Act, 1958.</li> <li>• If deemed necessary, to restrict movement of ships and personnel involved in oil pollution on receipt of related information.</li> </ul>



17	Local Fisheries Authority	<ul style="list-style-type: none"> <li>To assist/advise Local Groups in identifying the rich fishing grounds so as to give priority for protection of such grounds from oil spills as well as use of dispersants</li> <li>The local action groups in consultation with Coast Guard regional headquarters to identify the fishing vessels suitable for mounting the oil spill dispersant equipment.</li> </ul>
18	Coastal Refineries and Crude Unloading Terminals	<ul style="list-style-type: none"> <li>To assist the local action group in the implementation of the Local Action Plan.</li> <li>To assist the local action group in obtaining from their headquarters available additional equipment and chemicals if and when required.</li> <li>To assist in chartering of tankers to undertake transportation / transshipment operations</li> <li>To arrange for the storage of oil transshipped.</li> <li>To assess value of oil transshipped and cost of refining or disposal as the case may be.</li> </ul>
19	Offshore Oil Installations	<ul style="list-style-type: none"> <li>Occupiers of offshore oil installations are to maintain an oil spill contingency plan meeting specified requirements and maintain appropriate manpower, equipment and resources for oil spill response taking into consideration any guidelines and suggestions that may be issued by the Government of India/ Coast Guard from time to time.</li> <li>To periodically forward a list of response inventory to the Coast Guard for scrutiny, evaluation and updating holdings.</li> <li>To provide response equipment, material, trained personnel, and ships when required by the Coast Guard/ OSC on as available basis and without affecting safety of operations.</li> <li>To immediately combat oil pollution around its installations up to 500 metres and continue to provide equipment, material, trained manpower, sampling efforts, and vessels as may be required by OSC when such oil spill spreads beyond 500 metres.</li> <li>To provide data on crude oil and oil discharges.</li> <li>To provide data on sub-sea pipe lines as required by OSC or MRC or CG MRCC.</li> <li>To provide transshipment facilities in case the offshore installation, or any agency under its control is the polluter.</li> <li>To provide staging facilities for helicopters in the offshore areas when engaged in pollution response in the vicinity whether or not the installation and agencies under its control are the polluters.</li> </ul>
20	Receiver of Wrecks	<ul style="list-style-type: none"> <li>To assist Local Action Groups in whatever manner necessary and possible.</li> <li>To take all actions necessary under Part XIII of the Merchant Shipping Act, 1958 (In this connection, the receiver of wreck shall consult the DGS, as and when required).</li> <li>In situations where he has the local responsibility for certain actions and/or operations, he may authorize other agencies, who are better equipped.</li> </ul>

21	Bombay Natural History Society	<ul style="list-style-type: none"> <li>• Advise in restoration and cleaning of affected wildlife</li> <li>• Assist in estimating affected birds, mangroves in the area</li> <li>• Identifying, monitoring and mitigating the adverse impact of oil spill to the bio-diversity</li> <li>• Identifying Important Bird Areas (IBA)</li> <li>• ENVIS (Environmental Information System) Centre to study Avian Ecology and Inland Wetlands</li> <li>• Ecological Benchmarking in association with corporates, government and other NGOs</li> </ul>
22	Central Marine Fisheries Research Institute	<ul style="list-style-type: none"> <li>• Assist in estimating the effect of spill to fish and livelihood of fishermen in the area</li> <li>• Assist in identifying the types of fishes in the area</li> <li>• Assist in restoration of fishing in area after cleanup</li> <li>• Assist in estimating the Economic loss due to ban of fishing in the affected area</li> <li>• To understand the fluctuations in abundance of marine fisheries resources in relation to change in the environment</li> <li>• To develop suitable mariculture technologies for finfish, shellfish and other culturable organisms in open seas to supplement capture fishery production.</li> <li>• To act as a repository of information on marine fishery resources with a systematic database.</li> <li>• To provide consultancy services.</li> </ul>
23	Integrated Coastal And Marine Area Management Project Directorate	<ul style="list-style-type: none"> <li>• Responsible for preservation and conservation of marine environment in India</li> <li>• Identify the high risk areas</li> <li>• Promulgate the sensitivity mapping and area of priority</li> </ul>
24	Mangrove Society of India	<ul style="list-style-type: none"> <li>• To protect and conserve Indian mangroves by adopting environment friendly, scientifically sound techniques/methodologies.</li> <li>• To build up their capacities for protection and conservation of Indian mangroves.</li> <li>• To act as watchdog and advise in matters concerning the conservation of mangroves.</li> <li>• To train younger generations and will create awareness amongst them to conserve and protect mangroves</li> <li>• To organize alliances and networks with partners to develop an appropriate developmental perspective to conserve mangroves.</li> <li>• To organize issue-based Forums to achieve appropriate solutions to mangrove protection.</li> <li>• Capacity building of port and oil agencies, Central government and other state government agencies, stakeholders etc. By providing necessary training for their personnel.</li> <li>• To assist and coordinate activities pertaining to mangrove restoration consequent to oil pollution.</li> <li>• To play an active role in ensuring the participation of local people in making decisions in respect of mangroves.</li> <li>• To provide necessary scientific information in respect of mangroves</li> </ul>

25	National Biodiversity Authority	<ul style="list-style-type: none"> <li>• To regulate and advise the Government of India on issues of conservation, sustainable use of biological resources and fair and equitable sharing of benefits arising out of the use of biological resources.</li> <li>• To advise the Central Government agencies on matters relating to the conservation of biodiversity, sustainable use of its components and equitable sharing of benefits arising out of the utilization of biological resources; and advise the State Governments in the selection of areas of biodiversity importance to be notified under Sub-Section (1) of Section 37 as heritage sites and measures for the management of such heritage sites;</li> <li>• The State Biodiversity Boards (SBBs) advise the State Governments, on matters relating to the conservation of biodiversity, sustainable use of its components and equitable sharing of the benefits arising out of the utilization of biological resources; 3Mangrove Society of India (MSI) is a non-profit and non-political organization working for protection, conservation and sustainable use of mangroves. Many of its members are consultants/advisers to various Government agencies. Some are on the National and International mangrove committees. MSI has affiliation with research and government institutions, corporate houses, NGO's and stakeholders etc. from Maharashtra, Gujarat, Kerala, Karnataka, Tamil Nadu etc.</li> <li>• The local level Biodiversity Management Committees (BMCs) promote conservation, sustainable use and documentation of biological diversity including preservation of habitats, conservation of land races, folk varieties and cultivars, domesticated stocks and breeds of animals and microorganisms and chronicling of knowledge relating to biological diversity.</li> </ul>
26	Reef Watch Marine Conservation	<ul style="list-style-type: none"> <li>• To conduct education, awareness, training and capacity building programs for stakeholders</li> <li>• To provide expertise through its Information Network of institutions and individuals working on marine and coastal issues for development of OSCPs and incident response</li> <li>• To provide environmental information / education on biodiversity hotspots</li> <li>• To provide policy support</li> <li>• To facilitate a dialogue and consensus at various levels for conservation, management and sustainable utilization of coastal and marine resources / ecosystems in the development of protection priorities in OSCPs, NEBA and incident response.</li> </ul>
27	Ms Swaminathan Research Foundation	<ul style="list-style-type: none"> <li>• To provide advice on conservation of mangrove wetlands and sustainable utilization of their resources.</li> </ul>
28	Wildlife Trust of India	<ul style="list-style-type: none"> <li>• To assist in managing or preventing wildlife crises and mitigating threats to individual wild animals, their populations and habitats through holistic strategies and practical interventions.</li> <li>• To maintain national database on wildlife protected area and share the data with stakeholders for development of OSCPs and incident response. .</li> </ul>

# **Annexure VI**

## **The current national inventory in regards of oil spill response**

## National Oil Spill Response Capability

Aid to response	Provision by
Capping device (rating $\geq$ 10,000 PSI, 3000m depth, possibility of offset installation)	Ministry of Petroleum & Natural Gas
Subsea oil spill dispersant system	
Large scale OSD stockpile	
Emergency towing vessels (bollard pull $\geq$ 200 tons) x two	Ministry of Shipping
Salvage vessel	
Hot Tapping Device	
High Volume Offshore Skimming System	Ministry of Defence
Incineration Boom	
Aerial Dispersant Delivery System	
Ecological Sensitivity Index Map	Ministry of Environment and Forests
Oil Finger Printing Laboratory	Dept. of Science and Technology
Radar oil spill detection capability	MoD, MoPNG, MoS

## **Annexure VII**

**The national oil spill response capability supported by the  
concerned Ministries**

## National Oil Spill Response Capability

AID TO RESPONSE	PROVISION BY
Capping device (rating $\geq$ 10,000 PSI, 3000m depth, possibility of offset installation)	Ministry of Petroleum & Natural Gas
Subsea oil spill dispersant system	
Large scale OSD stockpile	
Emergency towing vessels (bollard pull $\geq$ 200 tons) x two	Ministry of Shipping
Salvage vessel	
Hot Tapping Device	
High Volume Offshore Skimming System	Ministry of Defense
Incineration Boom	
Aerial Dispersant Delivery System	
Ecological Sensitivity Index Map	Ministry of Environment and Forests
Oil Finger Printing Laboratory	Dept. of Science and Technology
Radar oil spill detection capability	MoD, MoPNG, MoS

# **Annexure VIII**

**The guiding template for the preparing of a new facility  
level contingency plan**



---

## The guiding template for the preparing of a new facility level contingency plan

### Strategy

1. Introduction
  - 1.1 Authorities and responsibilities
  - 1.2 Coordinating committee
  - 1.3 Statutory requirements
  - 1.4 Mutual aid agreements
  - 1.5 Geographical limits of plan
  - 1.6 Interface with ROSDCP and NOSDCP
2. Risk assessment
  - 2.1 Identification of activities and risks
  - 2.2 Types of oil likely to be spilled
  - 2.3 Probable fate of spilled oil
  - 2.4 Development of oil spill scenarios including worst case discharge
  - 2.5 Shoreline sensitivity mapping
  - 2.6 Shoreline resources, priorities for protection
  - 2.7 Special local considerations
3. Response strategy
  - 3.1 Philosophy and objectives
  - 3.2 Limiting and adverse conditions
  - 3.3 Oil spill response in offshore zones
  - 3.4 Oil spill response in coastal zones
  - 3.5 Shoreline oil spill response
  - 3.6 Storage and disposal of oil and oily waste
4. Equipment
  - 4.1 Marine oil spill response equipment
  - 4.2 Inspection, maintenance and testing
  - 4.3 Shoreline equipment, supplies and services
5. Management
  - 5.1 Crisis manager and financial authorities
  - 5.2 Incident organization chart
  - 5.3 Manpower availability (on-site, on-call)
  - 5.4 Availability of additional manpower
  - 5.5 Advisors and experts – spill response, wildlife, and marine environment
  - 5.6 Training/safety schedules and drill/exercise Programme
6. Communications
  - 6.1 Incident control room and facilities
  - 6.2 Field communications equipment
  - 6.3 Reports, manuals, maps, charts and incident logs

---

## Action and operations

7. Initial procedures
  - 7.1 Notification of oil spill to concerned authorities
  - 7.2 Preliminary estimate of response Tier
  - 7.3 Notifying key team members and authorities
  - 7.4 Manning control room
  - 7.5 Collecting information (oil type, sea/wind forecasts, aerial surveillance, beach reports)
  - 7.6 Estimating fate of slick (24, 48 and 72 hours)
  - 7.7 Identifying resources immediately at risk, informing parties
8. Operations planning
  - 8.1 Assembling full response team
  - 8.2 Identifying immediate response priorities
  - 8.3 Mobilizing immediate response
  - 8.4 Media briefing
  - 8.5 Planning medium-term operations (24-, 48- and 72-hour)
  - 8.6 Deciding to escalate response to higher Tier
  - 8.7 Mobilizing or placing on standby resources required
  - 8.8 Establishing field command post and communications
9. Control of operations
  - 9.1 Establishing a management team with experts and advisors
  - 9.2 Updating information (sea/wind/weather forecasts, aerial surveillance, beach reports)
  - 9.3 Reviewing and planning operations
  - 9.4 Obtaining additional equipment, supplies and manpower
  - 9.5 Preparing daily incident log and management reports
  - 9.6 Preparing operations accounting and financing reports
  - 9.7 Preparing releases for public and press conferences
  - 9.8 Briefing local and government officials
10. Termination of operations
  - 10.1 Deciding final and optimal levels of beach clean-up
  - 10.2 Standing-down equipment, cleaning, maintaining, replacing
  - 10.3 preparing formal detailed report
  - 10.4 Reviewing plans and procedures from lessons learnt

## Data directory

## Maps/charts

1. Coastal facilities, access roads, telephones, hotels, etc.
2. Coastal charts, currents, tidal information (ranges and streams), prevailing winds
3. Risk locations and probable fate of oil
4. Shoreline resources for priority protection
5. Shoreline types

6. Sea zones and response strategies
7. Coastal zones and response strategies
8. Shoreline zones and clean-up strategies
9. Oil and waste storage/disposal sites
10. Sensitivity maps/atlas

### **Lists**

1. *Primary oil spill equipment*: booms, skimmers, spray equipment, dispersant, absorbents, oil storage, radio communications, etc (manufacturer, type, size, location, transport, contact, delivery time, cost and conditions)
2. *Auxiliary equipment*: tugs and work boats, aircraft, vacuum trucks, tanks and barges, loaders and graders, plastic bags, tools protective clothing, communications equipment, etc (manufacturer, type, size location, transport, contact, delivery time, cost and conditions)
3. *Support equipment*: aircraft, communications, catering, housing, transport, field sanitation and shelter etc (availability, contact, cost and conditions).
4. *Sources of manpower*: contractors, local authorities, caterers, security firms (availability, numbers, skills, contact, cost and conditions)
5. *Experts and advisors*: environment, safety, auditing (availability, contact, cost and conditions)
6. *Local and national government contacts*: (name, rank and responsibility, address, telephone, fax, telex)

### **Data**

1. Specifications of oils commonly traded
2. Wind and weather
3. Information sources

# **Annexure IX**

## **The format of Annual Return**

ANNUAL RETURNS ON PREPAREDNESS FOR OIL SPILL RESPONSE					
1	NAME OF PORT / OIL HANDLING AGENCY				
2	CONTAINMENT EQUIPMENT	DESCRIPTION	LENGTH	QUANTITY (No.)	OPERATIONAL STATUS
3	RECOVERY EQUIPMENT	DESCRIPTION	CAPACITY	QUANTITY (No.)	OPERATIONAL STATUS
4	TEMPORARY STORAGE FACILITY	DESCRIPTION	CAPACITY	QUANTITY (No.)	OPERATIONAL STATUS
5	OSD SPRAYING SYSTEM	DESCRIPTION		QUANTITY (No.)	OPERATIONAL STATUS
6	OIL SPILL DISPERSANT	MAKE		QUANTITY (Kg.)	EXPIRY DATE
7	SHORELINE RESPONSE EQUIPMENT	DESCRIPTION	CAPACITY (if applicable)	QUANTITY (No.)	OPERATIONAL STATUS
8	IMO OPRC LEVEL TRAINED RESPONDERS	NAME	DESIGNATION	CONTACT No.	IMO OPRC LEVEL 1/ 2

9	OIL SPILL RESPONSE CRAFT	CRAFT NAME	DESCRIPTION	RESPONSE CAPABILITY	
				PLEASE PROVIDE PARTICULARS AT SECTIONS 2-6	
10	OSRO PARTICULARS (IF OUTSOURCED)	OPERATOR NAME			
		ADDRESS			
		PHONE NO.			
		FAX NO.			
		E-MAIL			
		ENGAGEMENT EXPIRY DATE			
		EQUIPMENT ON HIRE		PLEASE PROVIDE PARTICULARS AT SECTIONS 2-7	
		IMO OPRC LEVEL TRAINED PERSONNEL ON HIRE		PLEASE PROVIDE PARTICULARS AT SECTION 8	
		MANPOWER ON CALL			
	CRAFT ON HIRE		PLEASE PROVIDE PARTICULARS AT SECTION 9		
11	OIL SPILL CONTINGENCY PLAN	YEAR PUBLISHED	DATE OF LAST REVISION	STATUS OF APPROVAL BY COAST GUARD	
12	PERSONNEL TO BE CONTACTED IN CASE OF SPILL	NAME	DESIGNATION	CONTACT PARTICULARS	
				(a) LANDLINE	
				(b) MOBILE	
				(c) FAX	
				(d) E-MAIL	
13	MoU DETAILS (IF ANY)				

# **Annexure X**

## **The certificate of endorsement**

---

## Certificate of Endorsement

**(To be certified personally by an officer not below the post of Deputy Conservator of a port facility or the Installation Manager of an oil installation, or offshore installation, or equivalent legally responsible authority)**

I hereby certify that:

1. The oil spill contingency plan for the facility under my charge has been prepared with due regard to the relevant international best practices, international conventions, and domestic legislation.
2. The nature and size of the possible threat including the worst case scenario, and the resources consequently at risk have been realistically assessed bearing in mind the probable movement of any oil spill and clearly stated
3. The priorities for protection have been agreed, taking into account the viability of the various protection and clean-up options and clearly spelt out.
4. The strategy for protecting and cleaning the various areas have been agreed and clearly explained.
5. The necessary organization has been outlined, the responsibilities of all those involved have been clearly stated, and all those who have a task to perform are aware of what is expected of them
6. The levels of equipment, materials and manpower are sufficient to deal with the anticipated size of spill. If not, back-up resources been identified and, where necessary, mechanisms for obtaining their release and entry to the country have been established.
7. Temporary storage sites and final disposal routes for collected oil and debris have been identified.
8. The alerting and initial evaluation procedures are fully explained as well as arrangement for continual review of the progress and effectiveness of the clean-up operation
9. The arrangements for ensuring effective communication between shore, sea and air have been described.
10. All aspects of plan have been tested and nothing significant found lacking.
11. The plan is compatible with plans for adjacent areas and other activities.
12. The above is true to the best of my knowledge and belief.
13. I undertake to keep the plan updated at all times and keep the Indian Coast Guard informed of any changes through submission of a fresh certificate of endorsement.

Seal

Place

Signature  
Name  
Designation  
Organisation  
Date

---



# **Annexure XI**

## **The SOP for pre-booming**

---

## Standard Operating Procedure

The Standard Operating Procedures (SOP) for pre-booming will be as follows:-

- The deliverer will deploy the boom such that it completely surrounds the vessel(s) and facility/terminal dock area directly involved in the oil transfer operation or the deliverer may pre-boom the portion of the vessel and transfer area which will provide for maximum containment of any oil spilled into the water.
- The boom will be deployed with a minimum stand-off of five feet away from the sides of a vessel, measured at the waterline. This stand-off may be modified for short durations needed to meet a facility or ship's operational needs.
- The deliverer will periodically check the boom positioning and adjust as necessary throughout the duration of the transfer and specifically during tidal changes and significant wind or wave events.
- For pre-boomed transfers, within one hour of being made aware of a spill, the deliverer will be able to complete deployment of the remaining boom, should it be necessary for containment, protection, or recovery purposes.
- The determination of safe and effective booming must be made prior to starting a transfer or, if conditions change, during a transfer.
- The deliverer must be able to quickly disconnect the entire boom in the event of an emergency.

### Alternative Measures

If owing to metrological or other factors or mobility desired of the tanker and it's assisting craft it is not feasible to safely and effectively implement pre-booming as a SOP, the following alternate measures will be taken by the deliverer to address ecological sensitivity concerns of the areas likely to be affected by the spill:-

- As an alternative to pre-booming, a suitable oil spill response craft will be stationed during cargo discharge, in the vicinity of the tanker for immediate response.
- On being made aware of a spill, the deliverer will have the ability to safely commence tracking of the spill in low visibility conditions.
- Within one hour of being made aware of a spill, the deliverer will be able to completely surround the vessel(s) and facility/terminal dock area directly involved in the oil transfer

operation, or the deliverer may pre-boom the portion of the vessel and transfer area which will provide for maximum containment of any oil spilled into the water.

## **Annexure XII**

***Pro forma* for Annual Returns on preparedness for oil spill response and joint inspection**

## Pro forma for Annual Returns on Preparedness for Oil Spill Response and Joint Inspection

Appendix E7/G.Rev.1 to NOS-DCP 2015  
(Para 4.7 & 4.9 refers)

MAIN PARTICULARS						
1.	Name *					
2.	Place *					
3.	Head of Agency *					
4.	Head of HSE *					
OIL HANDLING INFORMATION						
5.	Total quantity handled *					
6.	Oil handling jetties	Sl no.	1	2	3	4
		Jetty				
		Length (m)				
7.	No. of SPM's (if any)					
8.	Average no. of Ships handled	Daily	Weekly	Monthly	Annually	
9.	Other oil facilities					
OIL SPILL RESPONSE ORGANISATION						
10.	Chief incident Controller					
11.	Site Incident Controller(s) *	1*				
		2				
		3				
		4				
12.	Administration & Communication Coordinator					
13.	Support Services	Human Resource Services Coordinator				
14.		Logistics Service Coordinator				
15.		Media and Public Relation Coordinator				
16.		Operations and Technical Coordinator				
17.		Environmental and Scientific Coordinator				
TRAINING						
18.	Training	Date	No. of participants	Nature of training and brief remarks		
EXERCISES						
19.	Mock drills and exercises	Date	Scale/ level of exercise/ drill	Agency conducting exercise	No. of participants	Agencies participated
STATUS OF CONTINGENCY PLAN						
20.	Plan date *					
21.	Plan approval date					
22.	Plan last resubmission date					
23.	Date of last revision					
24.	Remarks on status					



ASSESSMENT OF CONTINGENCY PLAN						
25.	Has there been a realistic assessment of	the nature and size of the possible threat?				
		the resources at risk?				
		the probable movement of oil spill?				
26.	Have priorities for protection been agreed?					
27.	Has strategy for protecting and cleaning the various areas been agreed and clearly explained?					
28.	Has the necessary organisation been outlined and the responsibilities of all those involved been clearly stated with no 'Grey areas'?					
29.	Will all who have a task to perform be aware of what is expected of them?					
30.	Are the levels of following sufficient to deal with the anticipated size of spill?	Equipment?				
		Materials?				
		Manpower?				
	If not	have back-up resources been identified?				
		have mechanisms for obtaining their release and entry to the country been established?				
31.	Have the following been identified for collected oil and debris?	temporary storage sites				
		final disposal routes				
32.	Are the alerting and initial evaluation procedures fully explained?					
33.	Are the arrangements for continual review of the progress and effectiveness of the clean-up operation fully explained?					
34.	Have arrangements for ensuring effective communication been described?					
35.	Have all aspects of the plan been tested and nothing significant found lacking?					
36.	Is the plan compatible with plans for adjacent areas and other activities?					
RESOURCES AT RISK IN WORST CASE SCENARIO						
37.	Environment	Coral reefs (m <sup>2</sup> )	Swamps/ marshes (m <sup>2</sup> )	Fish/ spawning grounds (m <sup>2</sup> )	Bird breeding/ flocking areas (m <sup>2</sup> )	Estuaries (m <sup>2</sup> )
38.	Commercial *	Agricultural land (km <sup>2</sup> )	Fish farms (m <sup>2</sup> )	Aquaculture farms (m <sup>2</sup> )	Water intakes (Name & no)	Salt Pans (m <sup>2</sup> )
39.	Plankton	Marine mammals		Sheltered shoreline	Shallow sub- tidal	
40.	Recreational	Tourist beaches (Names)	Amenity beaches (Names)	Bathing beaches (Names)	Pilgrimage beaches (Names)	
41.	Wildlife and forest	Mangroves (m <sup>2</sup> )	Endangered Species (names)	Marine National parks (m <sup>2</sup> )	Wild life habitats parks (m <sup>2</sup> )	

RESPONSE RESOURCES					
42.	Containment equipment *	Description	Length	Quantity (no.)	Operational status
43.	Recovery equipment *	Description	Capacity	Quantity (no.)	Operational status
44.	Temporary storage facility *	Description	Capacity	Quantity (no.)	Operational status
45.	OSD spraying system *	Description		Quantity (no.)	Operational status
46.	Oil spill dispersant	Make		Quantity (liters.)	Expiry date
47.	Shoreline response equipment	Description (if applicable)	Capacity	Quantity(no.)	Operational status
TRAINED RESPONDERS					
48.	IMO OPRC level 1 Trained Responders *	<i>Name</i>	<i>Designation</i>	<i>Contact no.</i>	<i>Date of certificate</i>
49.	IMO OPRC level 2 Trained Responders *				
50.	Oil spill response craft	<i>Craft name</i>	<i>Description</i>	<i>Response capability</i>	
				Please fill particulars at SI. 42-46	



EXTERNAL RESOURCES				
51.	OSRO particulars	Operator name		
		Address		
		Phone no.		
		Fax no.		
		E-mail		
		Engagement expiry date		
		Equipment on hire	Yes/No	Please fill particulars at Sl. 42-47
		Trained responders on hire	Yes/No	Please fill particulars at Sl. 48-49
		Manpower on call	Yes/No	Please fill particulars at Sl. 48-49
	Craft on hire	Yes/No	Please fill particulars at Sl. 50	
52.	MoU details (if any)			
FUTURE PLAN				
53.	Proposed jetty/ terminal/ SPM			
54.	Proposed acquisition of response equipment			
CERTIFICATION				
(To be certified personally by an officer not below the post of Deputy Conservator of a port facility or the Installation Manager of an oil installation, or offshore installation, or equivalent legally responsible authority)				
55.	Certified By	Name: *		
		Designation: *		
		Contact No: *		
		Mobile No: *		
		Fax No: *		
		Email Id: *		
		Date: *		
INTERACTION WITH AUTHORITIES RELEVANT FOR SPILL MANAGEMENT				
56.	Interaction Date	Official interacted with	Brief outcome of interaction	
COMMENTS (for Coast Guard Use Only)				
		(Check relevant box)		
		<i>Unsatisfactory</i>	<i>Satisfactory</i>	
			<i>Very Satisfactory</i>	
57.	Response Preparedness			
58.	Efficiency	Equipment handling		
59.	Adequacy	Equipment		
		Trained Manpower		
		Crafts and vessels		
		Infrastructure		
		Support		
60.	Overall assessment			
61.	Final assessment comments			
Name:		Designation:	Signature:	
Date:				
Note : (*) Required field mandatory				



*Oil Spill Disposal -> Agencies.*

*29/06/2016*

*from.  
KPT.*

**STATEMENT SHOWING KANDLA PORT REGISTERED PARTIES FOR REMOVAL  
OF GARBAGE, USED OIL/WASTE OIL ETC.**

Sr. No.	Name of Party	License for Removal of	Last Validity of License	Remarks
1	M/s. Harish A. Pandya 15, Brahm Samaj Bldg, Plot-106, Sec-08 Behind Oslo Cinema, G'dham- Kachchh	Dry Soild Waste (Non-hazardous) Kandla, Vadinar & Tuna	From 18/12/2015 to 17/12/2016	<a href="mailto:info@harishpandya.com">info@harishpandya.com</a>
2	M/s. Alicid Organic Industries Ltd., Fact.- 207/208 Hanumant Henduva, Opp. Gujcomasol, Near Khari River, Highway Post - Palavasana, Mehsana - 2.(Guj)	Waste Oil/Used Oil Kandla & Vadinar	From 5/12/2015 to 4/12/2016	<a href="mailto:aligidorganic@gmail.com">aligidorganic@gmail.com</a> <a href="mailto:naazshippingservice@hahoo.co.in">naazshippingservice@hahoo.co.in</a>
3	M/s. Shree Venkatesh Engineering Works, Valsura Road Jamnagar-361 002	Dry Soild Waste (Non-hazardous) Vadinar Port	From 12/12/2012 to 11/12/2013	<a href="mailto:admin@venkateshengg.com">admin@venkateshengg.com</a> Not renewed
4	M/s Continental Petroleum Limited A-166 & F-162-165, RIICO Industrial Area, Behror - 301 701 Dist :- Alwar (Rajasthan)	Used Oil/ Waste Oil Kandla	From 14/10/2015 to 13/10/2016	<a href="mailto:conpetco@gmail.com">conpetco@gmail.com</a> Not renewed
5	M/s. Industrial Esters & Chemicals P. Ltd., 202, Madhav Appartment, Jawahar Road, Ghatkopar (East), Mumbai- 400 077	Waste Oil/Used Oil Kandla	From 2/12/2015 to 1/12/2016	<a href="mailto:sludgeoil16@yahoo.co.in">sludgeoil16@yahoo.co.in</a>
6	M/s. Anna Petrochem Pvt. Ltd., E-49, RICCO Growth Center, Phase-II P.O. :Maval, Ambaji Industrial Area, Abu Road - 307 026 (Rajasthan)	Waste Oil /used oil Kandla & Vadinar	From 4/9/2015 to 3/9/2016	<a href="mailto:annapetrochempvtltd@yahoo.com">annapetrochempvtltd@yahoo.com</a> <a href="mailto:annapetrochempvtltd@gmail.com">annapetrochempvtltd@gmail.com</a>
7	M/s. Jay Ambe Thinchem, Plot No.- C-1/B-2010, IV Phase, GIDC, Vapi -396 195	Waste Oil/Used Oil Kandla	From 7/5/2015 to 6/5/2016	<a href="mailto:sludgeoilindia@yahoo.com">sludgeoilindia@yahoo.com</a>
8	M/s Gujarat Petrochem Plot No.48-50, GIDC, Vartej Bhavnagar	Waste Oil/Used Oil Kandla	24/12/2009 to 23/12/2010	<a href="mailto:gujoilad1@yahoo.com">gujoilad1@yahoo.com</a> Not renewed
9	M/s. Reliance Barrel supply Company 200/34, Behind Kashiram Textile Mill, Narol - Ahmedabad-382 405	Waste Oil/ Used Oil Kandla Port	From 11/03/2013 to 10/03/2014	Not renewed
10	M/s. Hind Petrochem & Refinery Survey No.109 & 111, Part of village Pratapnagar Ta.Savli Dist :- Vadodara	Waste Oil/ Used Oil Kandla Port	From 11/08/2014 to 10/08/2015	<a href="mailto:hindpetro@hotmail.com">hindpetro@hotmail.com</a> Not renewed
11	M/s Gujarat Mobil Pvt.Ltd. R.Survey No.62, Paiki, Behind Plot No.62/A,B,C Vill :- Mamsan Dist : Bhavnagar	Waste Oil/ Used Oil Kandla Port	From 21/12/2011 to 20/12/2012	<a href="mailto:gmpl1996@gmail.com">gmpl1996@gmail.com</a> Not renewed

12	M/s Sanna Oil Process, New Good Luck Market, Opp.PWD stores, Chandola lake, Narol Road, A'bad-380028	Waste oil/ Used oil Kandla Port	From 21/01/2016 to 20/01/2017	<a href="mailto:kandla.sludgeremoval35@gmail.com">kandla.sludgeremoval35@gmail.com</a> <a href="mailto:shanaoilprocess@yahoo.com">shanaoilprocess@yahoo.com</a>
13	M/s Balaji Rang Udyog Pvt. Ltd. Plot No.44,MIDC, Taloja Industrial Area(NCZ), Taloja - 410208 Dist : Raigad(MS)	Waste Oil Kandla Port	From 28/12/2011 to 30/06/2012	Not renewed
14	M/s Shri Rang Petrochem Industries 51/A, AKVN Industrial Area, Meghnagar-457779 Dist : Jhabua (M.P.)	Waste Oil/Used Oil Kandla Port	From 26/02/2013 to 25/02/2014	<a href="mailto:srpimp05@rediffmail.com">srpimp05@rediffmail.com</a> Not renewed
15	M/s. United Shipping Company Plot No.167, Sector-1/A G'dham- Kachchh	Waste Oil/Used Oil Kandla Port	From 10/06/2015 to 9/06/2016	<a href="mailto:info@risinggroup.co">info@risinggroup.co</a> <a href="mailto:sunil@risinggroup.co">sunil@risinggroup.co</a> <a href="mailto:pritam@risinggroup.co">pritam@risinggroup.co</a>
16	M/s Tanu Petrochem Pvt.Ltd. Plot No.238, PHASE-II,IDA, Pashamailaram (U), Patancheru(M) Medak District - 502 307 (AP)	Used Oil/ Waste Oil Kandla	From 6/07/2012 to 5/07/2013	<a href="mailto:Tanu_Petrochem@yahoo.com">Tanu_Petrochem@yahoo.com</a> Not renewed
17	M/s Navkar Enterprise, Block - 185/186,Village :- Chachravadi, Tehsil :- Sanand, Dist :- Ahmedabad (Guj)	Waste Oil/Used Oil Kandla/ Vadinar	From 8/09/2015 to 7/09/2016	<a href="mailto:pjani885@gmail.com">pjani885@gmail.com</a>
18	M/s. Fine Refiners Pvt. Ltd. Plot-40, GIDC, Vartej, Bhavnagar - 364 401 (Guj)	Used Oil/ Waste Oil Kandla	From 20/04/2016 to 19/04/2017	<a href="mailto:info@finerefiners.com">info@finerefiners.com</a>
19	M/s Vishwa Trade Link Inc., Plot No.170/2/A, TP-03, Anjar - Kachchh	Dry Soild Waste (Non-hazardious) Kandla/Vadinar	From 3/12/2014 to 2/12/2015	<a href="mailto:vishwatradelink@gmail.com">vishwatradelink@gmail.com</a> <a href="mailto:umit_jani@yahoo.com">umit_jani@yahoo.com</a>
20	M/s. Chirag Enterprise, SRC Shop No.05, Khanna Market, G'dham- Kachchh	Dry Soild Waste Non-hazardious Kandla	From 18/5/2012 to 17/5/2013	<a href="mailto:nur_sekh@yahoo.com">nur_sekh@yahoo.com</a> Not renewed
21	M/s. Naaz Shipping Services, Office No.35, First Floor, Grain Merchant Association Bldg. Plot No.297, Ward-12-B, Near Old Court, Gandhidham	Dry Soild Waste Non-hazardious Kandla /Vadinar	From 23/9/2015 to 22/9/2016	<a href="mailto:naazshippingservice@hahoo.co.in">naazshippingservice@hahoo.co.in</a> <a href="mailto:nasirkhan685@gmail.com">nasirkhan685@gmail.com</a>
22	M/s Jai Ambe Industries 11,Uma Industrial Estate,Opp. Mahalaxmi Rubtech,Vasna, Iyava village Ta:-Sanand- Dist.A'bad	Used Oil/ Waste Oil Kandla	From 7/11/2012 to 6/11/2013	<a href="mailto:hapandya2003@yahoo.com">hapandya2003@yahoo.com</a> Not renewed



23	M/s Daman Ganga Paper Mill Pvt.Ltd. Plot No.257/258, Silvasa Road, GIDC, Vapi Valsad	Used Oil/ Waste Oil Kandla	From 17/12/2013 to 16/12/2014	<a href="mailto:damanganga@damanganga.com">damanganga@damanganga.com</a> Not renewed
24	M/s abc Petrochem Pvt.Ltd Gut No.10, Vill :-Vardha, Tal. Wada, Dist.:- Thane (MS)	Used Oil/ Waste Oil Kandla	From 12/12/2012 to 11/12/2013	Not renewed
25	M/s R.S.Oil Industries Junglepur, Jalan Industrial Complex, Baniyara, P.O.Begri, Domjur Howrah-711411	Used Oil/ Waste Oil Kandla	From 7/1/2013 to 6/1/2014	<a href="mailto:rsoilindgo@gmail.com">rsoilindgo@gmail.com</a> Not renewed
26	M/s Kutch Petrochem Pvt Ltd. Plot No.121, Sect- 9-C, Behind Ashok Leyland Gandhidham-Kachchh	Used Oil/ Waste Oil Kandla/Vadinar	From 29/1/2016 to 28/1/2017	<a href="mailto:kutchppl@rediffmail.com">kutchppl@rediffmail.com</a> <a href="mailto:karanpandya@yahoo.in">karanpandya@yahoo.in</a> <a href="mailto:thakarjimmy@gmail.com">thakarjimmy@gmail.com</a>
27	M/s Talha Traders Plot No.B-510, NU-4, Sapnanagar Gandhidham-Kachchh	Dry Soild Waste Non-hazardious Kandla	From 26/7/2013 to 25/7/2014	Not renewed
28	M/s Omega Marine Services Shop No.2, Brahm samaj Building Plot No. 106, Sector-8, Gandhidham	Dry Soild Waste Non-hazardious Kandla	From 12/5/2016 to 11/5/2017	<a href="mailto:omegamvn@hotmail.com">omegamvn@hotmail.com</a> <a href="mailto:karanpandya@yahoo.in">karanpandya@yahoo.in</a> <a href="mailto:thakarjimmy@gmail.com">thakarjimmy@gmail.com</a>
29	M/s North East Lubricia Pvt.Ltd. Factory :- Survey No.404, Village Abitghar, Tal :- Wada, Dist :- Thane -421 303 (MS)	Used Oil/ Waste Oil Kandla	From 24/1/2014 to 23/1/2015	<a href="http://www.nelubrica.com">www.nelubrica.com</a> Not renewed
30	M/s Rajdeep Enterprise, Factory :- Survey No.246, Plot No.5, Opp. Galaxy, Bearings Ltd., Rajkot-Gondal N.H.No.8-B, Shapar (Veraval)	Used Oil/ Waste Oil Kandla	From 19/5/2015 to 18/5/2016	<a href="mailto:rajdeep_enterprise@yahoo.co.in">rajdeep_enterprise@yahoo.co.in</a>
31	M/s Poonam Petrochem Pvt. Ltd. 513, Nasibullah Compound, Kurla- Kalina Road, Near Baghdadad Hotel, Kurla (W) Mumbai- 400 070	Used Oil/ Waste Oil Kandla	From 6/12/2014 to 5/12/2015	<a href="mailto:poonampetro@gmail.com">poonampetro@gmail.com</a> Not renewed
32	M/s Priyanshi Corporation C/o Maruti Petroleum, Shop No.2 N.H.-8 B, Shapar Veraval Ta.Kotda, Sangani, Dist-Rajkot-360 024	Used Oil/ Waste Oil Kandla	From 19/8/2015 to 18/8/2016	Contact No.7383599838 Mr.Sharad Jain
33	M/s Atlas Organic Pvt.Ltd. Office No.204/206, Elisbridge Shopping Centre, Opp Town Hall, Ashram Road, A'bad -380 006	Used Oil/ Waste Oil Kandla	From 17/9/2015 to 16/9/2016	<a href="mailto:atlasorganics@yahoo.com">atlasorganics@yahoo.com</a>
34	M/s Shine Petrochem A-804, Samudra Complex, Near Classic Gold Hotel, Off-C.G.Road Navrangpura- A'bad	Used Oil/ Waste Oil Kandla	From 9/9/2015 to 8/9/2016	<a href="mailto:shinepetrochem@gmail.com">shinepetrochem@gmail.com</a>
35	M/s Amar Hydro Carbon Pvt Ltd. Plot No.36, Survey No.165/1 to 180/1+2, Narayan Estate, Near IOC Pump, Iyava Tal. Sanand, Dist- A'bad	Used Oil/ Waste Oil Kandla	From 14/10/2015 to 13/10/2016	<a href="mailto:amarhydrocarbon@gmail.com">amarhydrocarbon@gmail.com</a>

**KITCO Ltd.**  
**Femith's, P. B. No:4407,**  
**Puthiya Road, NH Bypass Vennala,**  
**Kochi – 682 028, Kerala, India.**  
*e-mail: [mail@kitco.in](mailto:mail@kitco.in)*

New Delhi :-  
KITCO Ltd., F2-205,  
NSIC Software Technology- cum-Business Park,  
Okhla Industrial Estate,  
New Delhi – 110020, India. Phone: +91-9891016590  
*e-mail: [modassarkhan@kitco.in](mailto:modassarkhan@kitco.in)*

Chennai :-  
KITCO Ltd.,  
1<sup>st</sup> Main Road, MEPZ-SEZ,  
GST Road, Tambaram Sanatorium, Chennai – 600 045, India.  
Phone: +91-044-45118383/84  
*e-mail: [kitco\\_mepz@yahoo.com](mailto:kitco_mepz@yahoo.com)*

Thiruvananthapuram :-  
KITCO Ltd.,  
House No 42, TC4/1687, Belhaven Garden, Kowdiar P.O.,  
Thiruvananthapuram - 695 033, Kerala, India.  
Phone /Fax: +91-471-2728543  
*e-mail: [kitcotvm@gmail.com](mailto:kitcotvm@gmail.com)*

# **Annexure -VI**



GPCB

# GUJARAT POLLUTION CONTROL BOARD

PARYAVARAN BHAVAN

Sector-10-A, **Gandhinagar**-382 010

Phone : (079) 23226295

Fax : (079) 23232156

Website : www.gpcb.gov.in

R.P.A.D

Consent to Establish (NOC)

CTE - 74134

NO: GPCB/CCA-KUTCH-1319/ GPCB ID 48573/

Date:-

To,

**M/s. Kandla Port Trust (Developing Integrated Facilities-Stage II)**

**Within existing Kandla Port Trust Limit at Kandla,**

**Administrative Office Building, Post Box No. 50,**

**Tal: Gandhidham – 370 201**

**Dist: Kutch**

**Subject : Consent to Establish (NOC)** under Section 25 of Water Act 1974 and Section 21 of Air Act 1981.

**Reference : Your CTE Application Inward ID No. 97768 dated 03/09/2015**

Sir,

Without prejudice to the powers of this Board under the Water (Prevention and Control of Pollution) Act-1974, the Air (Prevention and Control of Pollution) Act-1981 and the Environment (Protection) Act-1986 and without reducing your responsibilities under the said Acts in any way, this is to inform you that the Board grants **Consent to Establish (NOC)** for setting up of an industrial plant/activities **within existing Kandla Port Trust Limit at Kandla, Administrative Office Building, Post Box No. 50, Tal: Gandhidham – 370 201, Dist: Kutch**

1. The validity period of the order shall be up to 02/09/2020.

2. The list of the proposal for development of integrated facilities is as below:

Sr. No.	PRODUCT
1.	Setting up 7 <sup>th</sup> oil jetty at old Kandla
2.	Setting up barge jetty at Veera
3.	Setting up Barge jetty at Jafarwadi
4.	One administrative building at Tuna Tekra
5.	Construction of 15.5 km long road from Veera Barge Jetty to Tuna Gate

**SUBJECT TO THE FOLLOWING SPECIFIC CONDITIONS:**

1. Applicant shall not carry out any kind of activities till Environmental Clearance and CRZ clearance is obtained from the statutory authority.
2. You shall strictly adhere to all conditions of Terms Of Reference (TOR) (vide letter no. F.No. 11-13/2015-IA.III) by MoEF&CC, New Delhi.
3. No ground water shall be withdrawal without obtaining prior permission from competent authority.

**3. CONDITIONS UNDER WATER ACT 1974:**

- 3.1 There shall be no industrial effluent discharge from manufacturing process and any other ancillary operations.
- 3.2 The quantity of domestic wastewater (sewage) shall not exceed **18 KL/day**.
- 3.3 The quality of sewage shall conform to following standards;

PARAMETER	PERMISSIBLE LIMIT
BOD (5 days at 20° C)	20 mg/liter
Suspended Solid	30 mg/liter
Residual Chlorine	Minimum 0.5 mg/liter

- 3.4 The sewage shall be treated in Sewage Treatment Plant and conform above standards shall be utilized for plantation / gardening area of 2,03,775 m<sup>2</sup> within the premises.
- 3.5 The unit shall install meters at utilities for measuring category wise (Category as given in Schedule II of "Water (Prevention & Control of Pollution) Cess Act-1977") consumption of water.

**4. CONDITIONS UNDER AIR ACT 1981:**

- 4.1 The following shall be used as fuel in the D.G Sets as following rates after proposed expansion:

Sr. no.	Name of Fuel	Quantity
1.	Diesel	50 Lit/day



# GUJARAT POLLUTION CONTROL BOARD

PARYAVARAN BHAVAN

Sector-10-A, Gandhinagar-382 010

Phone : (079) 23226295

Fax : (079) 23232156

Website : www.gpcb.gov.in

- 4.2 The applicant shall install & operate air pollution control system in order to achieve process gas emission norms as prescribed below after proposed expansion.

Sr. no.	Stack attached to	Stack height in Meters	Parameter	Permissible limit
1	D.G. Set (50 KV)	11	PM SO <sub>2</sub> NOx	150mg/Nm <sup>3</sup> 100 ppm 50 ppm

- 4.3 The concentration of the following parameters in the ambient air within the premises of the industry shall not exceed the limits specified hereunder as per National Ambient Air Quality Standards issued by Ministry of Environment and Forest dated 16th November-2009.

Sr. No.	Pollutant	Time Weighted Average	Concentration in Ambient air in $\mu\text{g}/\text{M}^3$
1.	Sulphur Dioxide (SO <sub>2</sub> )	Annual	50
		24 Hours	80
2.	Nitrogen Dioxide (NO <sub>2</sub> )	Annual	40
		24 Hours	80
3.	Particulate Matter (Size less than 10 $\mu\text{m}$ ) OR PM <sub>10</sub>	Annual	60
		24 Hours	100
4.	Particulate Matter (Size less than 2.5 $\mu\text{m}$ ) OR PM <sub>2.5</sub>	Annual	40
		24 Hours	60

- 4.4 The applicant shall provide portholes, ladder, platform etc at chimney(s) for monitoring the air emissions and the same shall be open for inspection. The chimney(s) vents attached to various sources of emission shall be designed by numbers such as S-1, S-2, etc. and these shall be painted / displayed to facilitate identification.
- 4.5 The concentration of Noise in ambient air within the premises of industrial unit shall not exceed following levels:

Between 6 A.M. to 10 P.M. : 75 dB (A)

Between 10 P.M. to 6 A.M. : 70 dB (A)

## 5. CONDITIONS UNDER HAZARDOUS WASTE:

- 5.1 The applicant shall provide temporary storage facilities and maintain the record for each type of Hazardous Waste as per Hazardous Waste (Management, Handling & Transboundary Movement) Rules, 2008 as amended from time to time.
- 5.2 The applicant shall be obtain membership of common TSDF site for disposal Hazardous Waste as categorized in Hazardous Waste (Management, Handling & Transboundary Movement) Rules, 2008 as amended thereof.



**6. GENERAL CONDITION:**

- 6.1 Unit shall develop green belt within premises as per the CPCB guidelines. However, if the adequate land is not available within premises, the unit shall tie up with local agencies like gram panchayat, school, social forestry office etc. for the plantation at suitable open land in nearby locality and submit an action plan of plantation for next three years to GPCB.
- 6.2 Adequate plantation shall be carried out all along the periphery of the industrial premises in such a way that the density of plantation is at least 1000 trees per acre of land and a green belt of 10 meters width is developed.
- 6.3 The applicant shall have to submit the returns in prescribed form regarding water consumption and shall have to make payment of water cess to the Board under the Water (Prevention & Control of Pollution) Cess Act-1977.
- 6.4 In case of change of ownership/management the name and address of the new owners/partners/directors/proprietor should immediately be intimated to the Board.
- 6.5 The applicant shall however, not without the prior consent of the Board bring into use any new or altered outlet for the discharge of effluent or gaseous emission or sewage waste from the proposed industrial plant. The applicant is required to make applications to this Board for this purpose in the prescribed forms under the provisions of the Water (Prevention & Control of Pollution) Act-1974, the Air (Prevention & Control of Pollution) Act-1981 and the Environment (Protection) Act-1986.
- 6.6 The applicant also comply with the General conditions as per Annexure - I attached herewith (No.1 to 38) (whichever applicable).
- 6.7 The overall noise level in and around the plant area shall be kept well within the standards by providing noise control measures including engineering control like acoustic insulation hoods, silencers, enclosures etc on all sources of noise generation. The ambient noise level shall conform to the standards prescribed under the Environment (Protection) Act, 1986 & Rules.
- 6.8 Applicant is required to comply with the manufacturing, Storage and Import of Hazardous Chemicals Rules-1989 framed under the Environment (Protection) Act-1986.
- 6.9 If it is established by any competent authority that the damage is caused due to their industrial activities to any person or his property, in that case they are obliged to pay the compensation as determined by the competent authority.
- 6.10 Applicant shall have to comply with all the guidelines/Directive issued/ being issued by MoEF/CPCB/DoEP from time to time.
- 6.11 Applicant shall not use/withdraw ground water either during construction and /or operation phase.



GPCB

## GUJARAT POLLUTION CONTROL BOARD

PARYAVARAN BHAVAN

Sector-10-A, Gandhinagar-382 010


Phone : (079) 23226295

Fax : (079) 23232156

Website : www.gpcb.gov.in

- 6.12 Environmental cell shall be setup and shall be responsible for the total Environmental management.
- 6.13 Monitoring in respect to Air, Water, Noise level shall be carried out and results shall be submitted to GPCB on quarterly basis.

For and on behalf of  
GUJARAT POLLUTION CONTROL BOARD

  
(Sushil Vegda)

Senior Environment Engineer

Outward No: 333060, 27/11/2015

Page 5 of 5

*Clean Gujarat Green Gujarat*

ISO - 9001 - 2008 & ISO - 14001 - 2004 Certified Organisation